







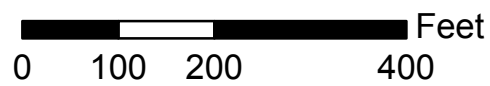
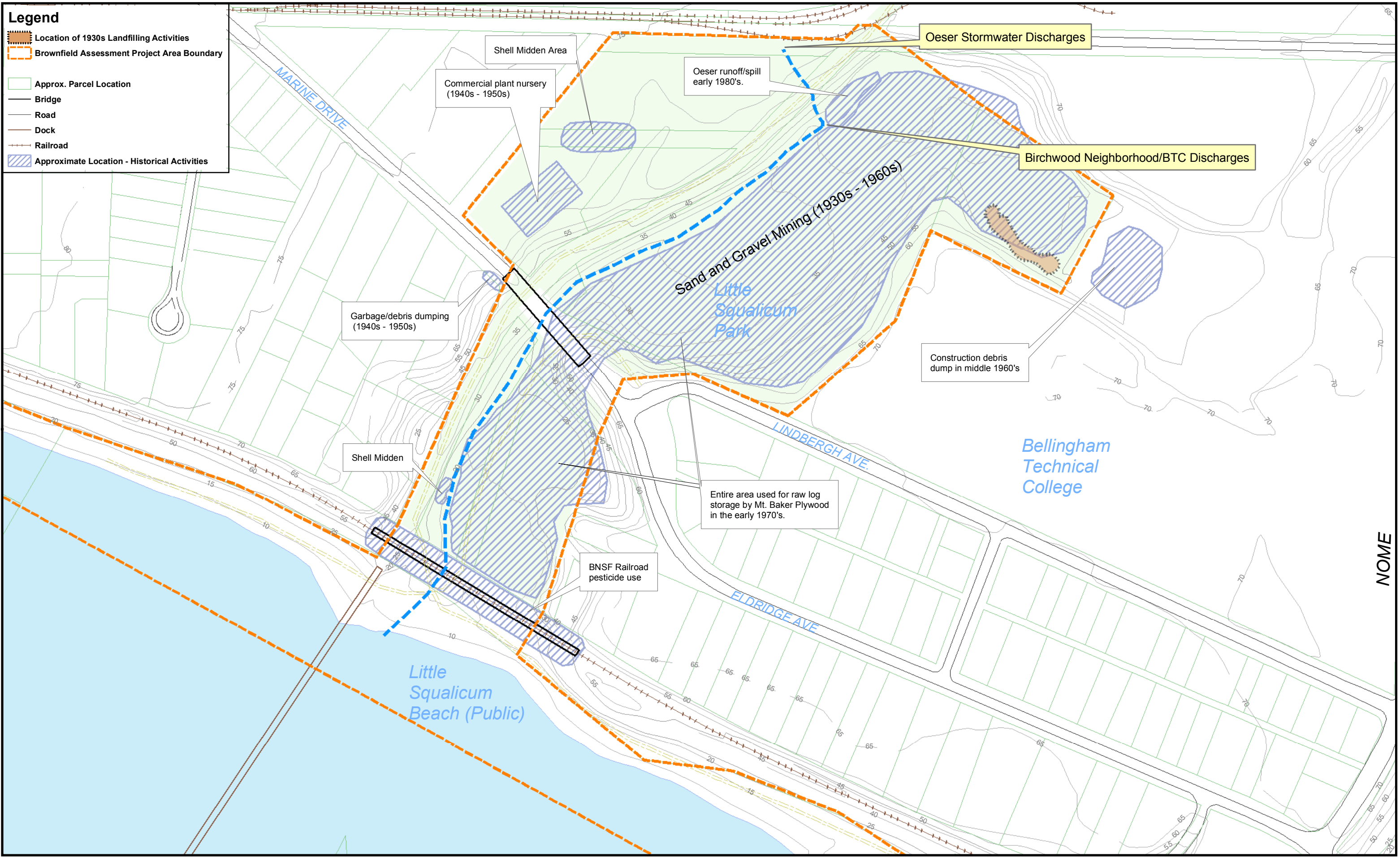


Map Document: (\\192.168.1.11\gis\m\C075_Little-Squalicum_COBLSP_Historical-Activities_updated-title-block_draft_2007_tc.mxd) TWC -- 10/15/2007 -- 11:48:15 AM

Legend

-  Location of 1930s Landfilling Activities
-  Brownfield Assessment Project Area Boundary
-  Approx. Parcel Location
-  Bridge
-  Road
-  Dock
-  Railroad
-  Approximate Location - Historical Activities



Feature Sources:
 Topological features: City of Bellingham web site, source:1998 drawings.
 Park area, Brownfield area, Area Trails: Transferred from copy - Site Location Map Appendix B Map of Brownfield Assessment Area.

DRAFT

Figure 2-1
Historical Activities
 Little Squalicum Park RI, Bellingham, WA