USDA Natural Resources Conservation Service

Snow Survey & Water Supply Forecasting

February 2014

Scott Pattee, Water Supply Specialist

Mountain Snowpack as of February 1, 2014

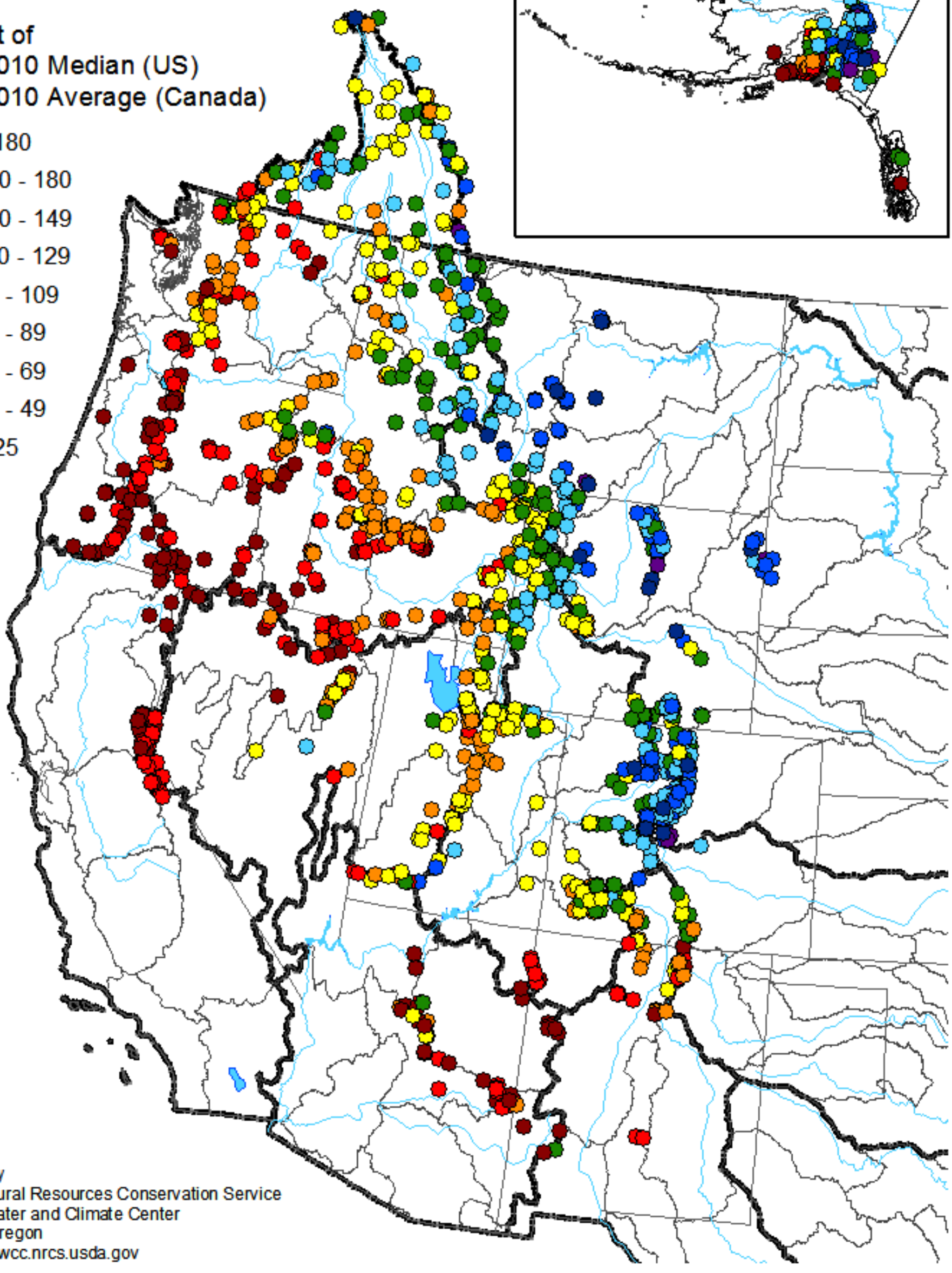

Prepared by
USDA, Natural Resources Conservation Service
National Water and Climate Center
Portland, Oregon
http://www.wcc.nrcs.usda.gov

SNOTEL (solid) and ACIS (dot-filled) Networks
Water Year (Oct 1) to Date Precipitation Percent of Normal

Feb 06, 2014

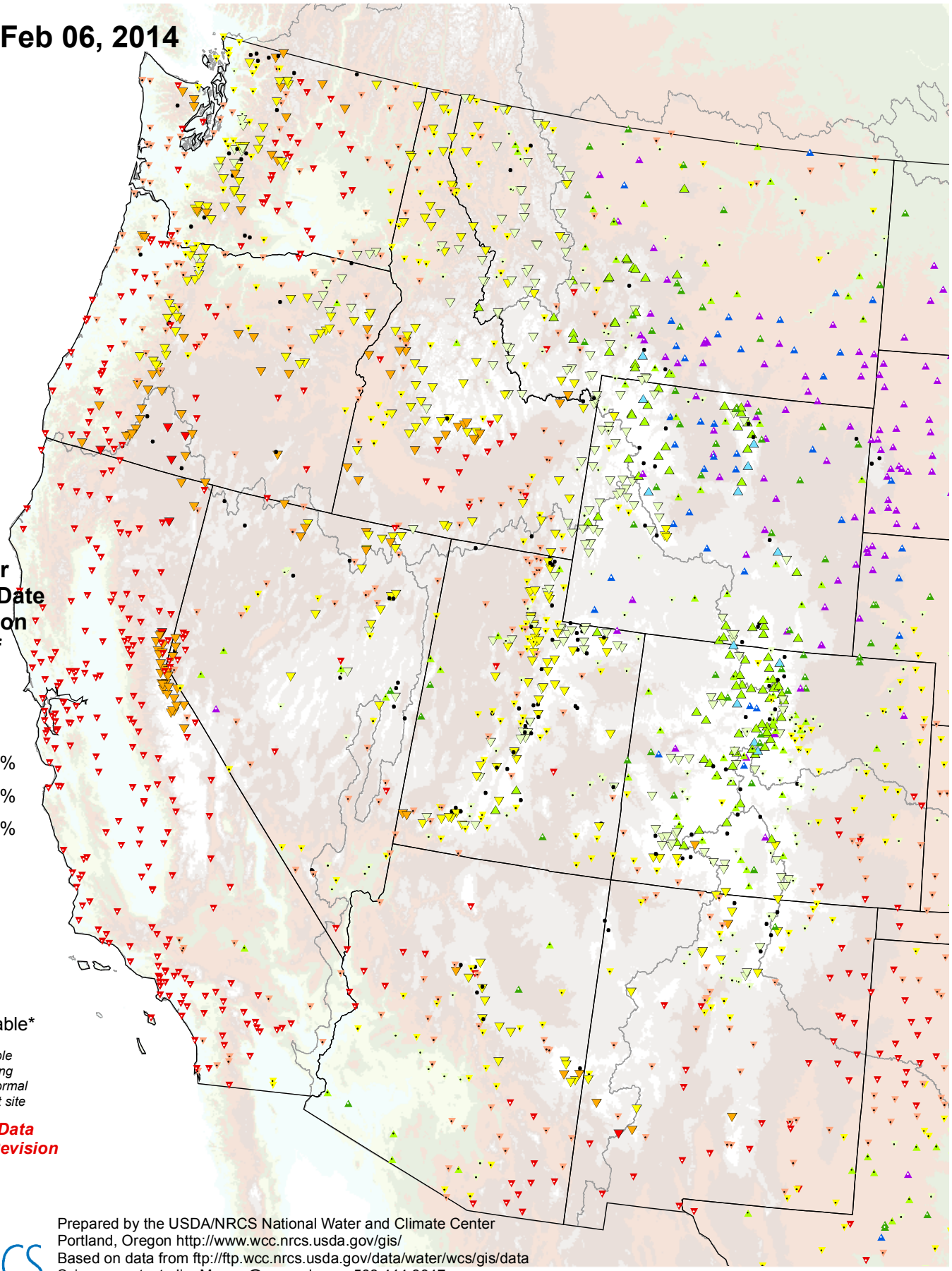

Water Year (Oct 1) to Date Precipitation Percent of 1981-2010 Average

- ▲ > 200%
- ▲ 150-200%
- ▲ 125-149%
- ▲ 100-124%
- ▽ 75-99%
- ▽ 50-74%
- ▼ 25-49%
- ▼ 1-24%
- \+ 0%
- • Unavailable*

* *Data unavailable at time of posting or long-term normal not available at site*

Provisional Data Subject to Revision

USDA NRCS

Prepared by the USDA/NRCS National Water and Climate Center
Portland, Oregon http://www.wcc.nrcs.usda.gov/gis/
Based on data from ftp://ftp.wcc.nrcs.usda.gov/data/water/wcs/gis/data
Science contact: Jim.Marron@por.usda.gov 503 414 3047

Spring and Summer Streamflow Forecasts as of February 1, 2014

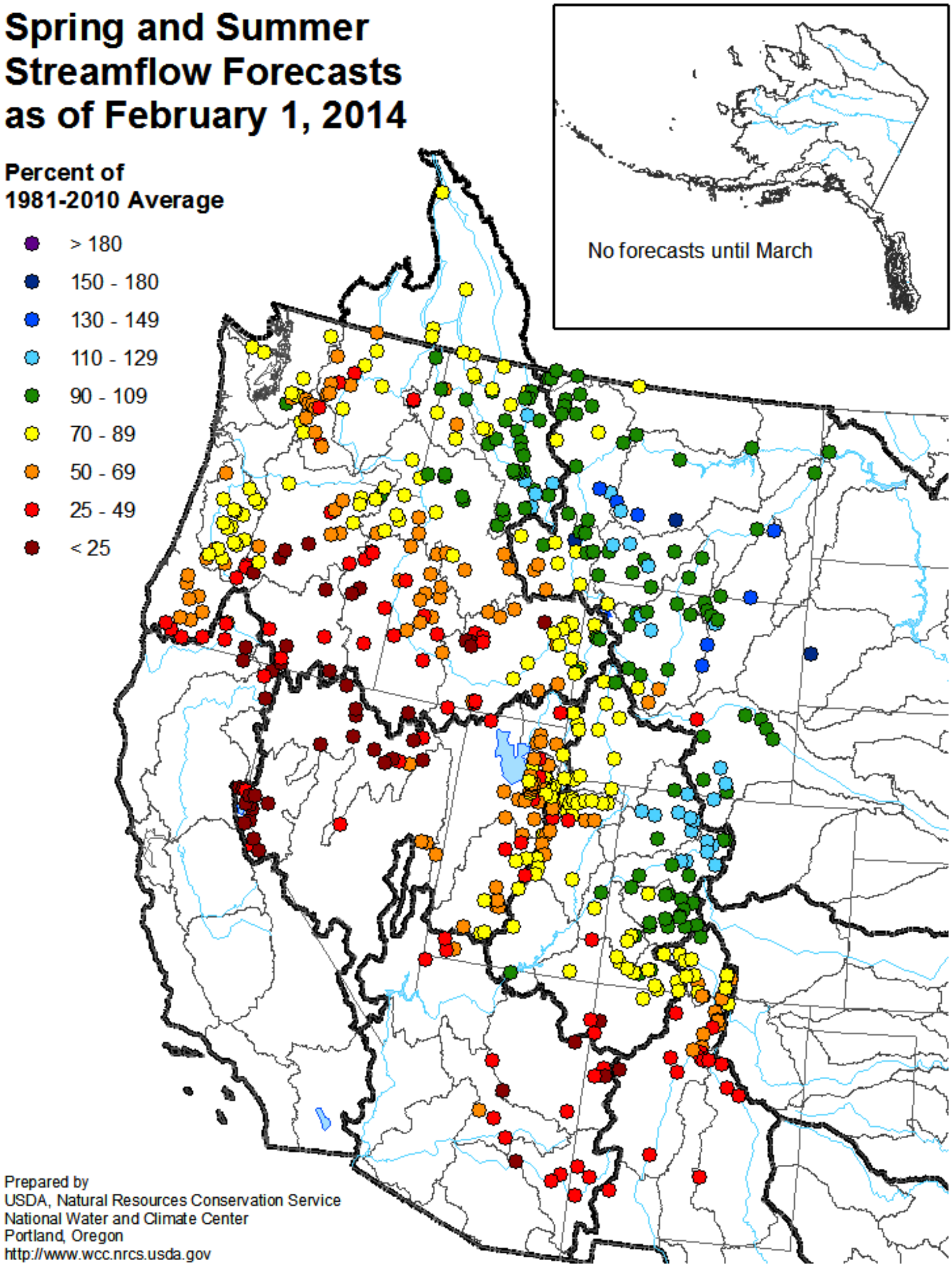

Prepared by
USDA, Natural Resources Conservation Service
National Water and Climate Center
Portland, Oregon
http://www.wcc.nrcs.usda.gov

NRCS Natural Resources Conservation Service

February 1, 2014 - Snowpack, Precipitation and Reservoir Conditions at a Glance
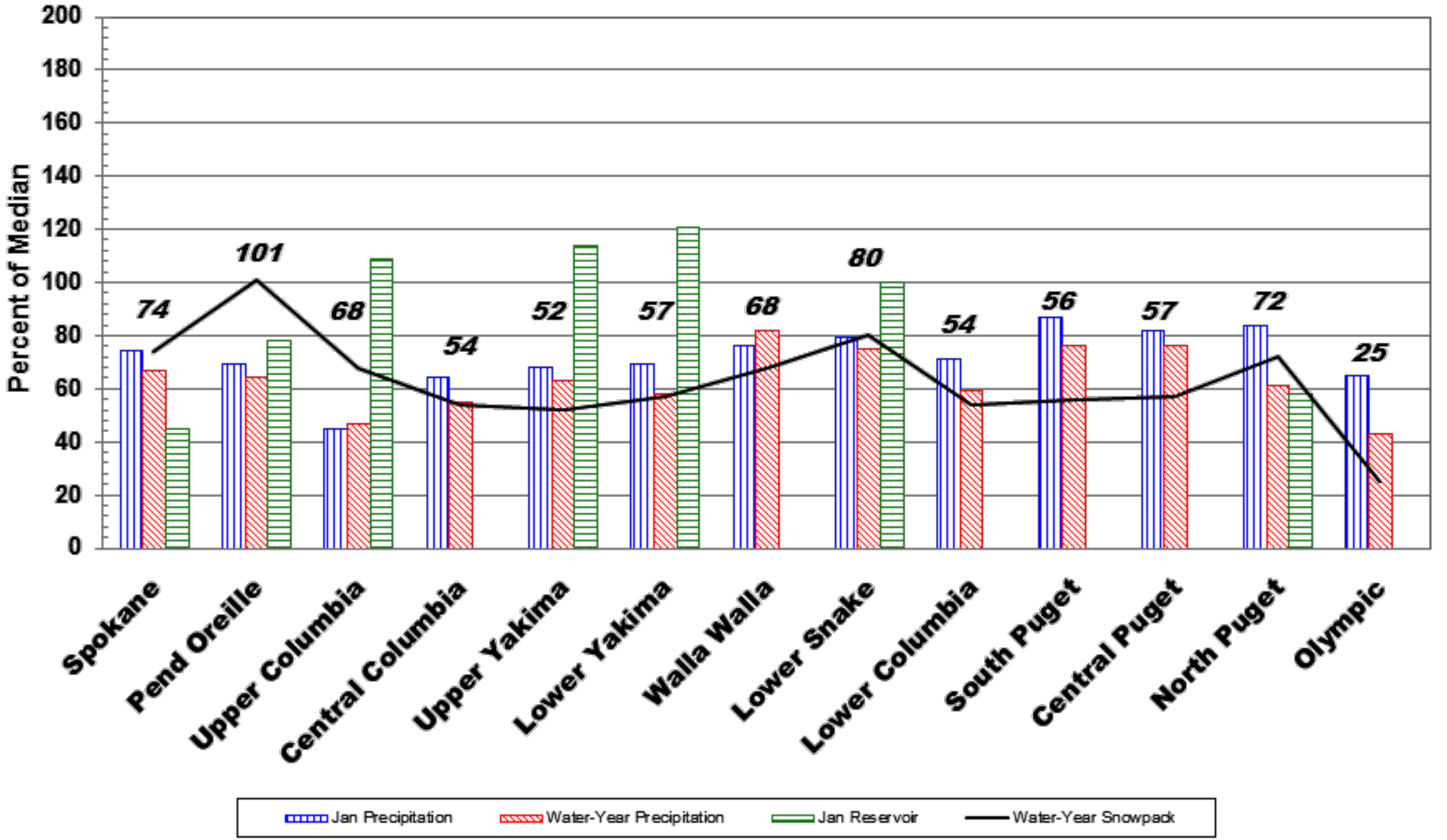
(Water Year = October 1, 2013 - Current Date)