Welcome

The following 41 pages provide you with different options:

- **Navigate** the pages using the upper navigation bar.
- **Scroll** through the pages with the scrollbar to the right.
- **Download** or print the document.

Marine Water Condition Index (MWCI)

YEARS 2005-2014

Overview — State-wide index scores and trends of the MWCI

Regional Trends — Regional index trends and confidence levels

Trend Details — Trends for broken-out variable groups (modules)

Variables — Variability in source data relative to the MWCI baseline

Report — Formulation, baselines, and communication

MWCI – YEARS 2005-2014

Yearly MWC Index Scores By Region

Region/Year	2005	2006	2007	2008	2009	2010	2011	2012	2013	2014
Admiralty Reach	-3	-6	3	0	-3	-3	14	12	8	4
Georgia Basin	-2	-7	1	9	-9	7	16	-7	3	-6
Grays Harbor-Ocean	2	3	5	6	-10	-2	6	-1	1	7
Grays Harbor-River	-8	-13	9	14	8	8	11	2	-3	-9
S. Hood Canal	0	-10	6	10	-1	-14	-11	1	4	4
Central-South Basin	-9	-5	4	1	-7	-11	7	0	1	-1
Bellingham Bay	-13	-10	6	2	-12	-14	7	-9	0	-20
Sinclair Inlet	-5	-12	3	1	3	-13	3	-4	-3	-6
Oakland Bay	-3	1	3	-3	1	-6	0	-3	1	-12
South Sound	-5	-4	3	0	-8	-12	9	6	8	-2
Elliott Bay	-14	-9	2	3	-8	-5	4	5	8	-2
Commencement Bay	-3	-1	7	-6	-8	-9	1	2	8	4
Whidbey Basin	-1	-2	8	7	-9	-14	-3	-3	-2	-6
Willapa Bay-Ocean	-1	-6	7	7	-2	-4	-1	-3	-5	-4
Willapa Bay-Proper	-8	-7	-3	11	6	3	8	1	5	-6
Willapa Bay-River	-16	-4	10	8	-2	5	7	-2	5	
Budd Inlet	-7	-3	8	4	3	-8	-3	-6	0	-12

The MWC Index score ranges from -50 to +50 (100 points)

- Good change, score >0, (green)
- Unchanged, score = 0, (yellow)
- Bad change, score <0, (red)

Explain:

- ***What can change tell us?***
- ***Are change and water quality the same?***

Where Do We Find Significant 10-Year Trends?

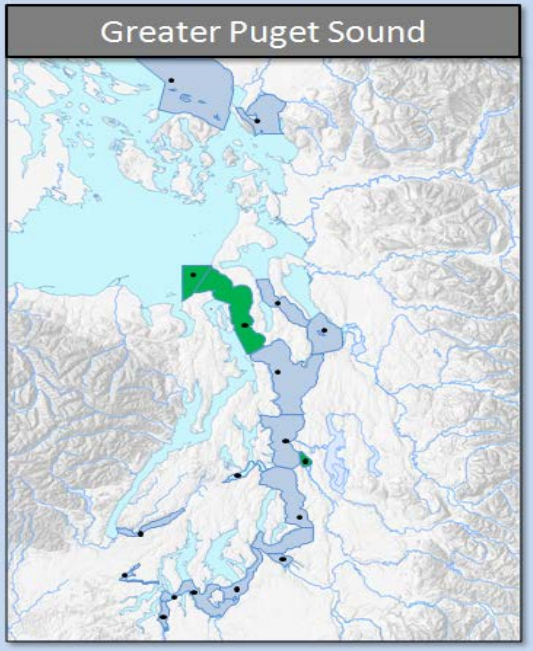

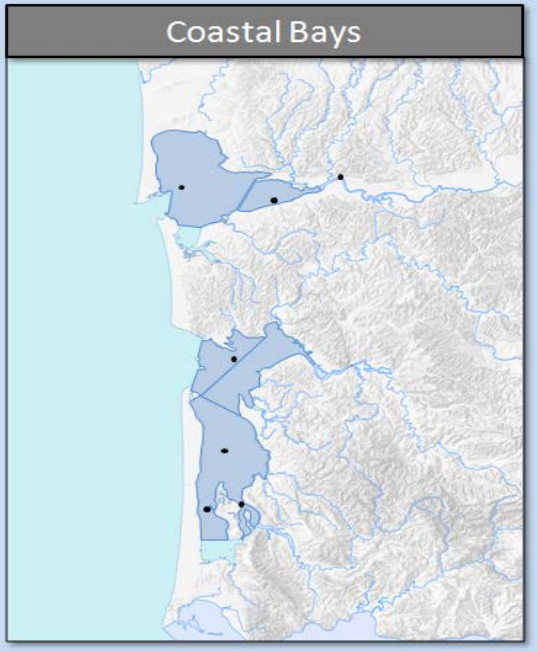

Maps showing regions with significant negative (red) or positive (dark green) change in the MWCI score.

To show a significant change specific to nutrients, we use a subset of the MWC Index, the **Eutrophication Index** (negative=orange, positive=green).

Regions covered by the MWCI are in (blue), stations are indicated by dots.

Explain:

- ***What is a significant change?***

Greater Puget Sound

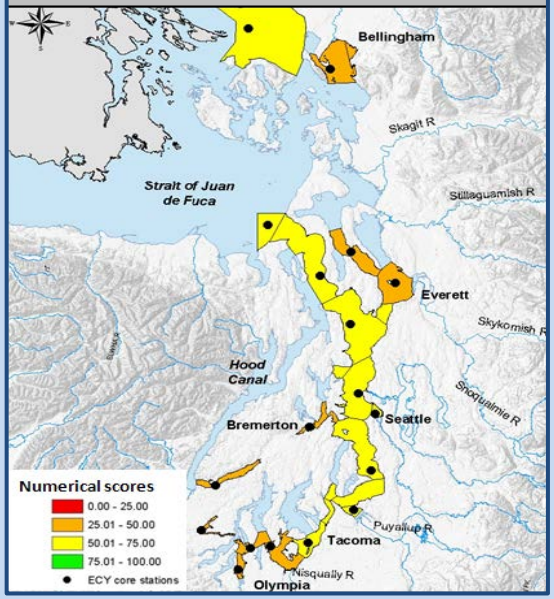

Coastal Bays

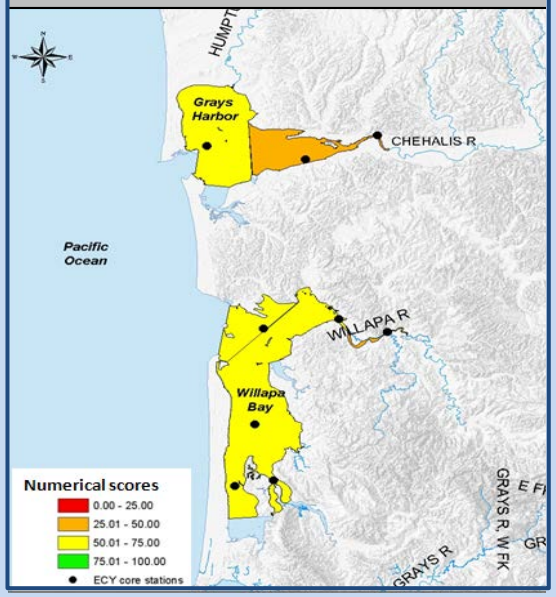

Are change and water quality the same?

The MWC Index is a complementary tool for reporting water quality using national water quality standards.

The MWC Index measures change against pre-existing conditions in a complex estuarine environment. We can tell whether a change affects marine water quality positively or negatively by taking larger natural oceanic influences and climatic variability into account.

Maps show if a change in the MWC Index occurs in a region of general water quality concern. Red and orange depict regions that had persistently water quality concerns in the last decade.

What are pre-existing conditions?
From 1999-2008 we established a baseline in persistent water quality gradients that we use to sensitively track change.

Is the ranking scheme part of the MWC Index?
No, it helps place part of the MWCI into the context of pre-existing and persistent patterns of water quality.

Why is the MWCI not using marine water quality standards?
Standards are sparse and not sensitive enough for the estuarine complexity.

Where can I find information on marine water quality standards?

Water Quality Program Home

back

back

What can change tell us

- **Estuaries have naturally large differences in marine water conditions and water quality**. This makes it challenging to apply one water quality criteria to a diverse system such as Puget Sound, Willapa Bay, and Grays Harbor. Instead, the Detailed Reports show how conditions at each station have changed relative to a historic snapshot in time. The conditions between 1999 and 2008 are not pristine, but provide an informed baseline to measure change because we have very good data coverage, consistent methods, and information on larger oceanographic and climatic patterns.

- As a result the MWCI can sensitively detect a change at each station. The challenge to account for the large temporal and spatial variation within Washington's marine water bodies is thereby creatively omitted.

- To test if a change continues (trend) or finds a new equilibrium we use test statistics.

back

Significant Change

- **Natural conditions fluctuate** from year to year, responding to **climatic and oceanographic influences**.

- To have **confidence in describing a continuing change (trend)** we statistically test if yearly index scores follow a trend over a 10-year window. To do so, we use non-parametric test statistics using the Spearman Rank Correlations (N=10, p=0.05).

- When a **significant change** in marine conditions occurs, we focus the attention towards these regions to focus the attention towards these trends. We present significant trends for the Marine Water Condition Index (MWCI) and the Eutrophication sub-index on maps (click here).

- You can read more about the focus of each module here.

back

Reporting Regions

- **Reporting regions were grouped based on similarity in water conditions**

- To provide a quantitative approach to selecting reporting regions, we grouped stations into statistically pre-determined groups. We based station groups on multi-dimensional scaling criteria using 16 variables (see Detailed Report 2011). The approach employed cluster analysis (PRIMER) using 10-year monthly averages of each variable. Some shallow stations grouped closely. We therefore partially separated shallow stations to achieve a better geographic coherence.

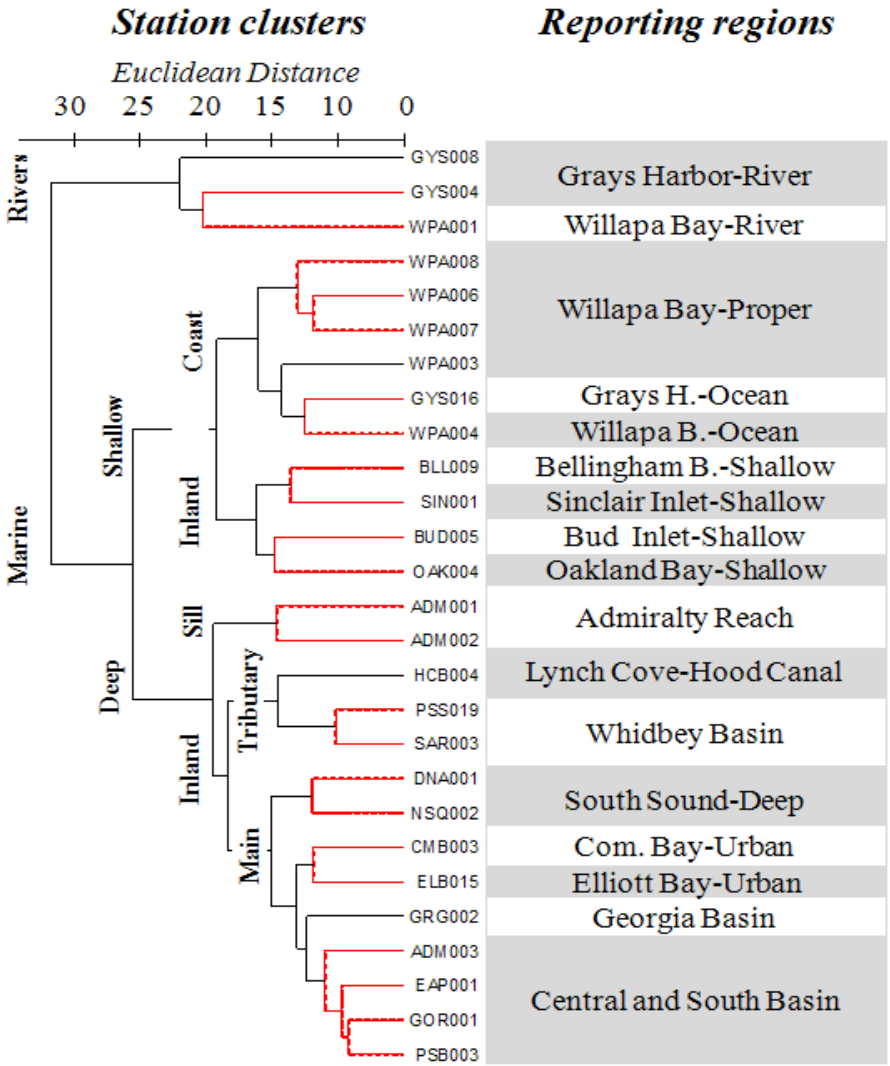

Comm. Bay: Commencement Bay, Tacoma.
Central and South Basin: Central and South Basins of Puget Sound.

Long-Term Marine Water Quality Monitoring Program

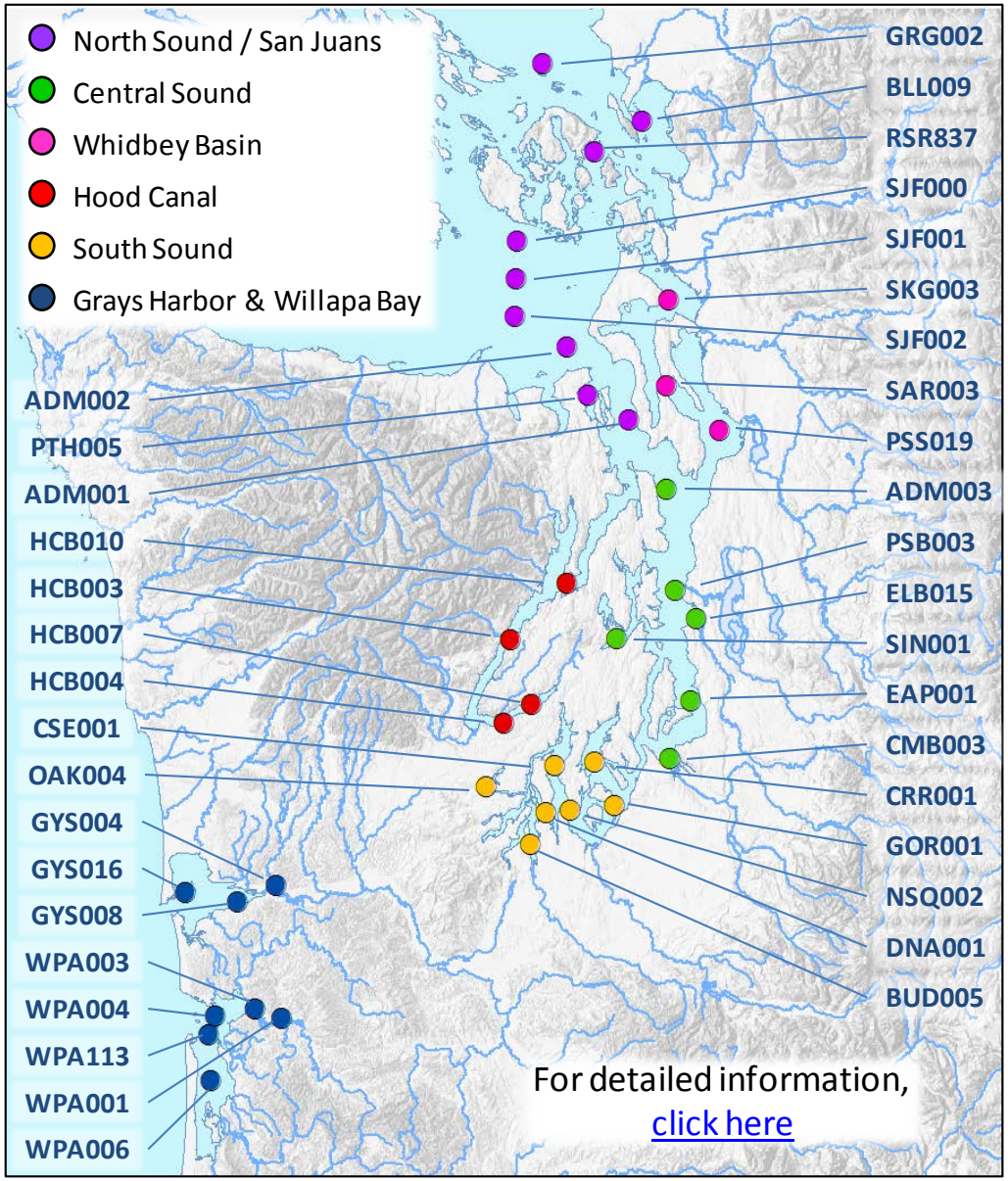

Station Location:

Station locations were determined by integrating three existing and recommended station networks: existing Ecology sites, sites recommended in 1988by the Puget Sound Water Quality Authority – Monitoring Management Committee (MMC, 1988), and from historical stations surveyed by Collias, et al. during the 1950s and 1960s. Our sampling strategy incorporates 3 types of stations:

Core Stations

Core stations are located in the center of distinct hydrographic regions. These stations provide a long-term record of ambient water column conditions, annual variability and changing marine water quality conditions.

Rotational Stations

Rotational stations are sampled to augment information collected from core station monitoring. These additional stations allow more extensive observation of specific regions and increase geographic coverage of the station network.

Seasonal Stations

Seasonal stations are selected occasionally based on recommendations and data needs, and may be moved to fill or improve data records for other sections of the monitoring program.

Click on regions for more information

Regional Summaries 2005-2014

Explain Graphic

back

SALISH SEA

- Georgia Basin: Decreasing Tendency
- Bellingham Bay: Decreasing Tendency
- Admiralty Reach: Significantly Increasing
- Central-South Basin: Improving Tendency
- Whidbey Basin: Decreasing Tendency
- S. Hood Canal: Decreasing Tendency
- Sinclair Inlet: Decreasing Tendency
- Elliott Bay-Urban: Significantly Increasing
- Commencement Bay: Improving Tendency
- South Sound: Improving Tendency
- Budd Inlet-Shallow: Decreasing Tendency
- Oakland Bay: Decreasing Tendency

COAST

- Grays Harbor-Ocean: Improving Tendency
- Grays Harbor-River: Improving Tendency
- Willapa Bay-Ocean: Decreasing Tendency
- Willapa Bay-Proper: Improving Tendency
- Willapa Bay-River: Improving Tendency

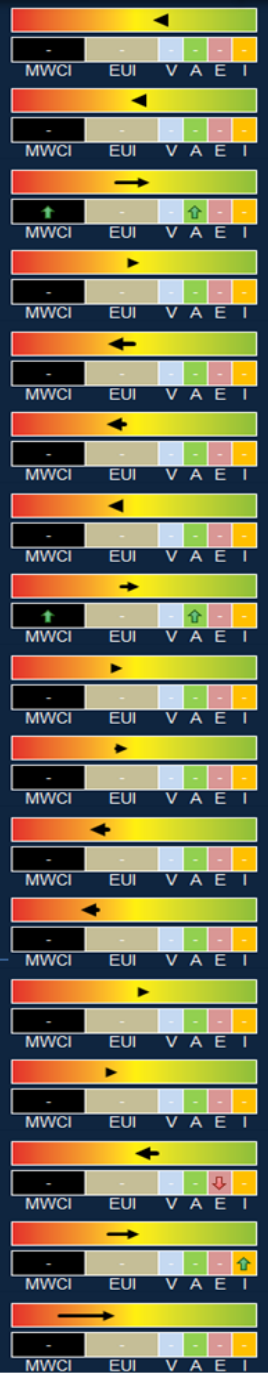

Key questions underlying the modules of the MWCI

Marine Water Condition Index (MWCI):
Are physical conditions and eutrophication jointly changing water quality?

Are changes in ambient nutrients related to oceanic processes?

Eutrophication Index:
Have conditions changed to imply a shift in eutrophication?

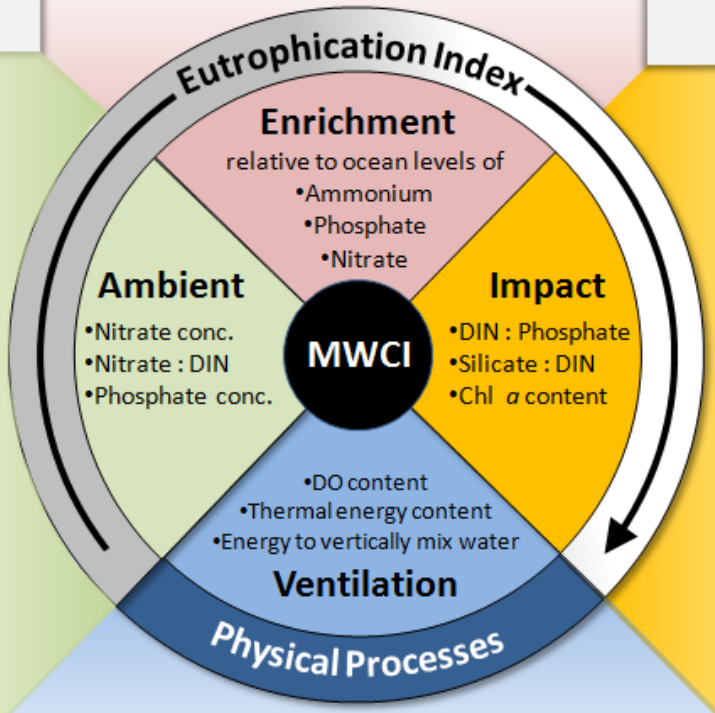

Are nutrients changing from historic baseline conditions?

Are the nutrient balance and algal biomass changing from historic baseline conditions?

Do physical conditions affect the availability of oxygen and renewal of water?

back

start

Explore the trends of the MWCI modules by region

DEPARTMENT OF ECOLOGY State of Washington

Graphics of the time series of MWCI modules explained

Schematic reporting layer (absolute change from baseline)

Trend line of MWCI over the last 10 years
Its change is used to scale the arrow

Describing the certainty of long-term trend

Combining trends with geographic differences in water quality

Significant changes in modules over 10 years

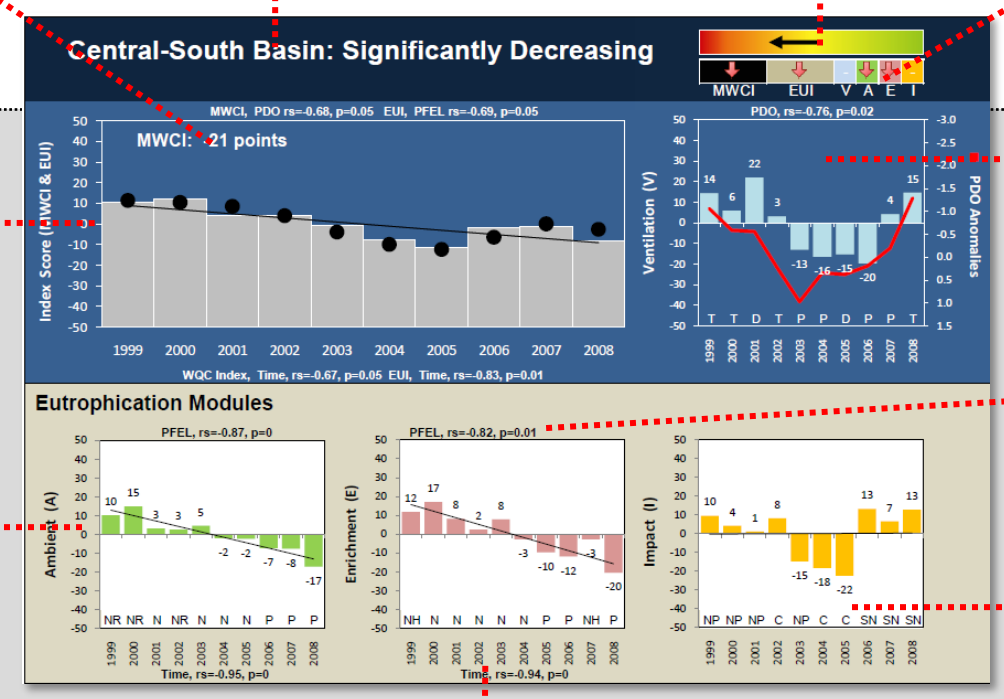

Trends in **MWCI** (dots)
Eutrophication Index (**EUI**, bar graph)

Eutrophication Module & Trends
- **Ambient**
- **Enrichment**
- **Impact**

Ventilation module [PDO included in red]

Correlations with climate indices PDO, Upwelling Index (PFEL, top of panels)

Variable most lowering the module score

Significant temporal trends (bottom of panels)

Temporally reporting layer (change within 10 year time frame)

back

start

Communicating the direction, intensity and confidence of trends

Color range on a horizontal bar represents the status of historic baseline conditions in relative terms (ranks), lower 0=red, higher 100= green.

Arrow length and direction are proportional to the absolute change over the last ten years. It is calculated by a trend line through yearly MWCI scores

The arrow origin is placed into qualitative context with other stations on a horizontal color bar. Stations are ranked between 0-100

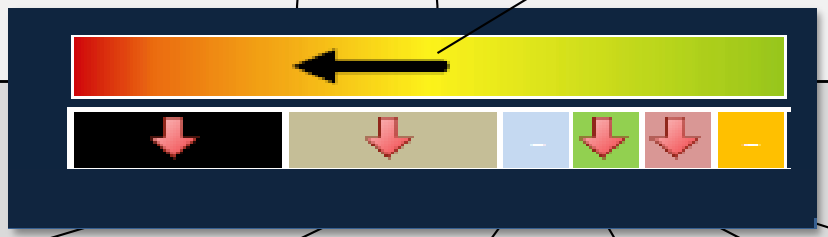

MWC Index | Eutrophication Index | Ventilation | Ambient | Enrichment | Impact

Arrows (↓ ↑) indicate significance and direction of trend, *(- not significant)*

by including statistical criteria for decision making

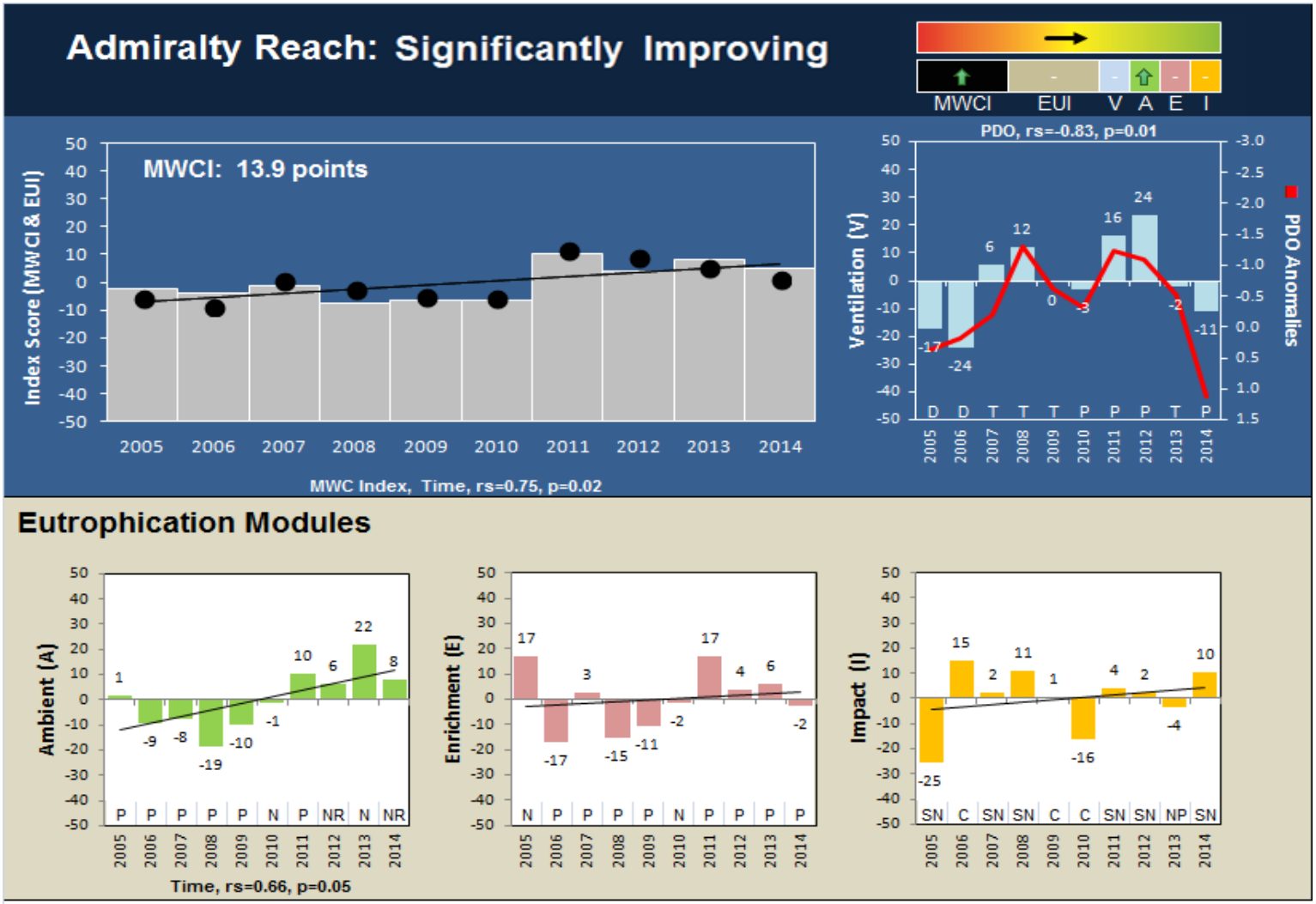

MWCI= Marine Water Condition Index, EUI= Eutrophication Index, Ventilation (V): T=Heat content, D= DO content, P=-Potential energy, PDO=Pacific Decadal Oscillation, PFEL= Upwelling
Eutrophication Modules Ambient (A): N=NO3, P=PO4, NR=NO3/DIN, Enrichment (E): N=NO3, P=PO4, NH=NH3, Impact (I): SN=Si(OH)4/DIN, C=Chl a, NP=DIN/PO4

Georgia Basin
Bellingham Bay
Admiralty Reach
Central Sound
Whidbey Basin
Hood Canal
Sinclair Inlet
Elliott Bay
Commencem. Bay
South Sound (deep)
Budd Inlet
Oakland Bay
Grays Harbor Ocean
Grays Harbor River
Willapa Bay Ocean
Willapa Bay Proper
Willapa Bay River

DEPARTMENT OF ECOLOGY State of Washington

Explain graphic

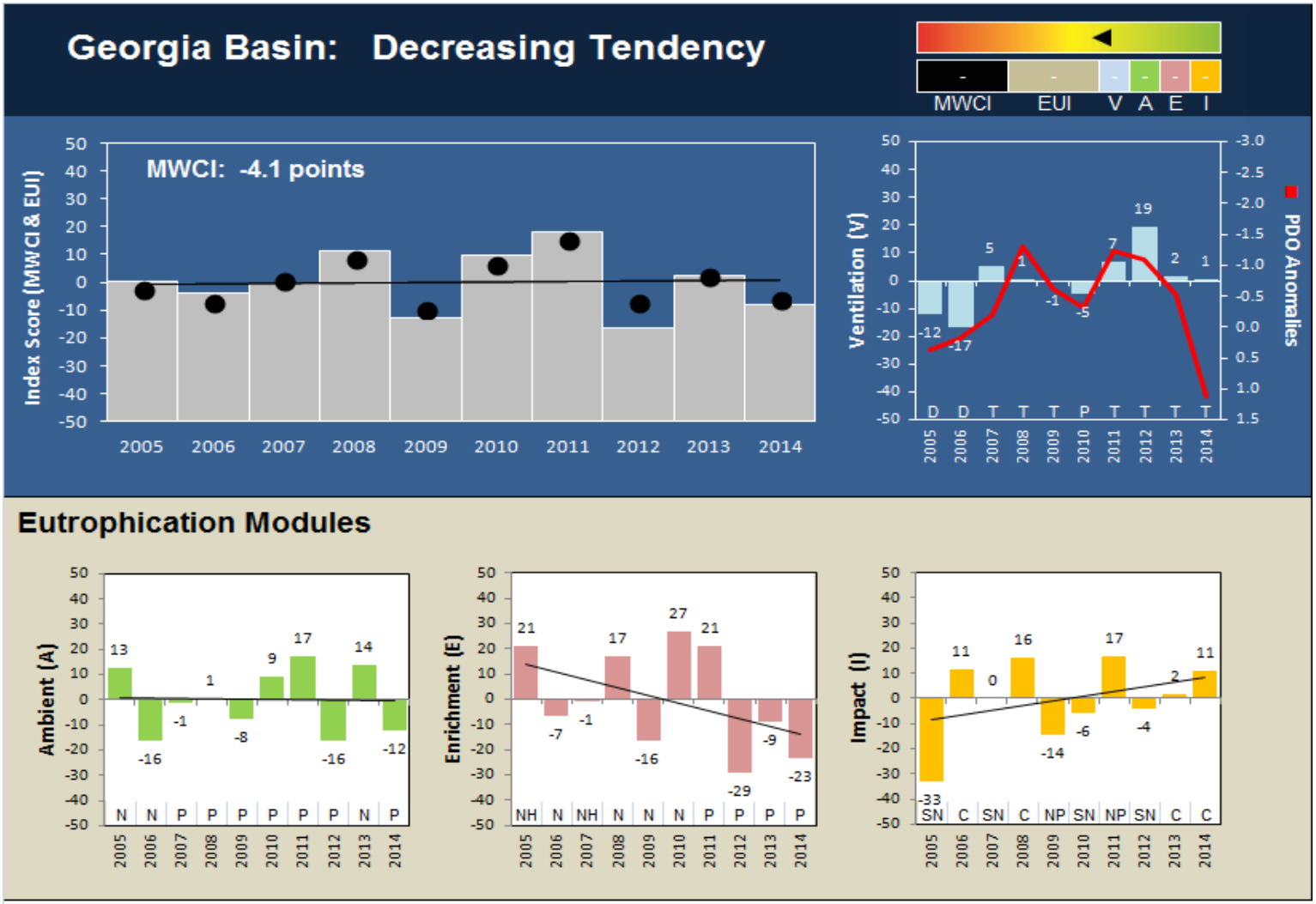

MWCI= Marine Water Condition Index, EUI= Eutrophication Index, Ventilation (V): T=Heat content, D= DO content, P=-Potential energy, PDO=Pacific Decadal Oscillation, PFEL= Upwelling
Eutrophication Modules Ambient (A): N=NO3, P=PO4, NR=NO3/DIN, Enrichment (E): N=NO3, P=PO4, NH=NH3, Impact (I): SN=Si(OH)4/DIN, C=Chl a, NP=DIN/PO4

Georgia Basin
Bellingham Bay
Admiralty Reach
Central Sound
Whidbey Basin
Hood Canal
Sinclair Inlet
Elliott Bay
Commencem. Bay
South Sound (deep)
Budd Inlet
Oakland Bay
Grays Harbor Ocean
Grays Harbor River
Willapa Bay Ocean
Willapa Bay Proper
Willapa Bay River

DEPARTMENT OF ECOLOGY State of Washington

Explain graphic

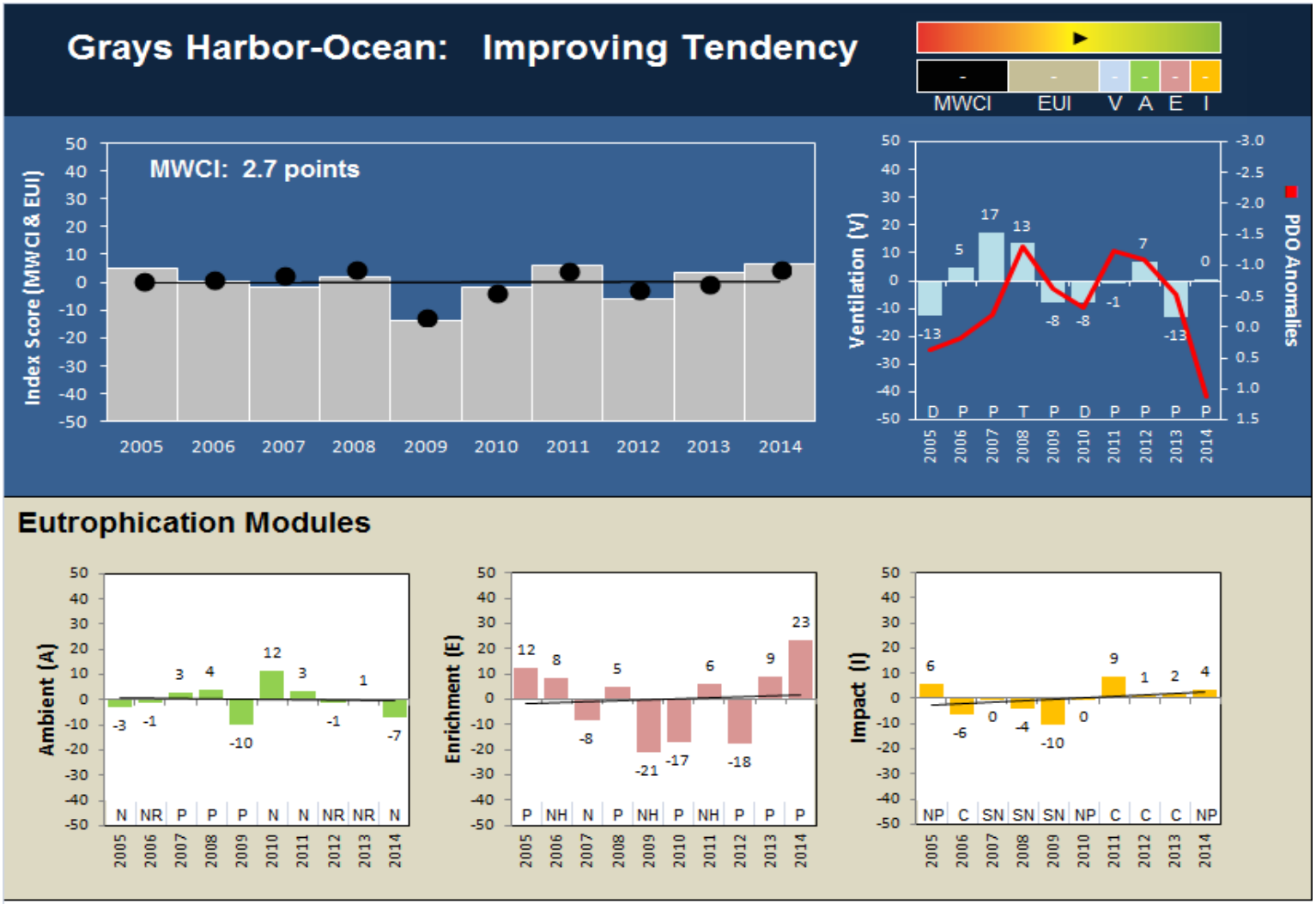

MWCI= Marine Water Condition Index, EUI= Eutrophication Index, Ventilation (V): T=Heat content, D= DO content, P=-Potential energy, PDO=Pacific Decadal Oscillation, PFEL= Upwelling
Eutrophication Modules Ambient (A): N=NO3, P=PO4, NR=NO3/DIN, Enrichment (E): N=NO3, P=PO4, NH=NH3, Impact (I): SN=Si(OH)4/DIN, C=Chl a, NP=DIN/PO4

Georgia Basin
Bellingham Bay
Admiralty Reach
Central Sound
Whidbey Basin
Hood Canal
Sinclair Inlet
Elliott Bay
Commencem. Bay
South Sound (deep)
Budd Inlet
Oakland Bay
Grays Harbor Ocean
Grays Harbor River
Willapa Bay Ocean
Willapa Bay Proper
Willapa Bay River

DEPARTMENT OF ECOLOGY State of Washington

Explain graphic

Grays Harbor-River: Improving Tendency

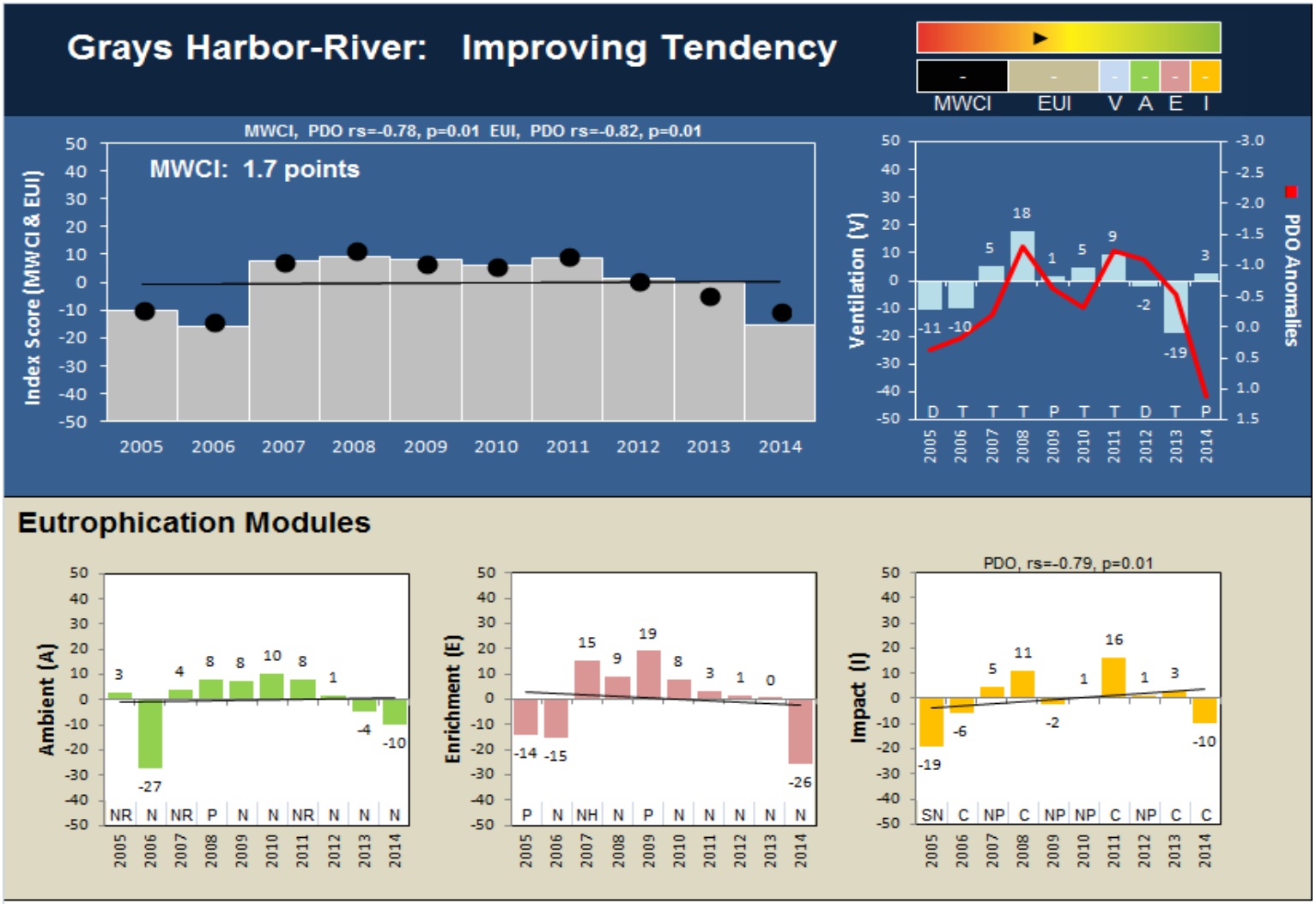

MWCI= Marine Water Condition Index, EUI= Eutrophication Index, Ventilation (V): T=Heat content, D= DO content, P=-Potential energy, PDO=Pacific Decadal Oscillation, PFEL= Upwelling
Eutrophication Modules Ambient (A): N=NO3, P=PO4, NR=NO3/DIN, Enrichment (E): N=NO3, P=PO4, NH=NH3, Impact (I): SN=Si(OH)4/DIN, C=Chl a, NP=DIN/PO4

Georgia Basin
Bellingham Bay
Admiralty Reach
Central Sound
Whidbey Basin
Hood Canal
Sinclair Inlet
Elliott Bay
Commencem. Bay
South Sound (deep)
Budd Inlet
Oakland Bay
Grays Harbor Ocean
Grays Harbor River
Willapa Bay Ocean
Willapa Bay Proper
Willapa Bay River

DEPARTMENT OF ECOLOGY State of Washington

Explain graphic

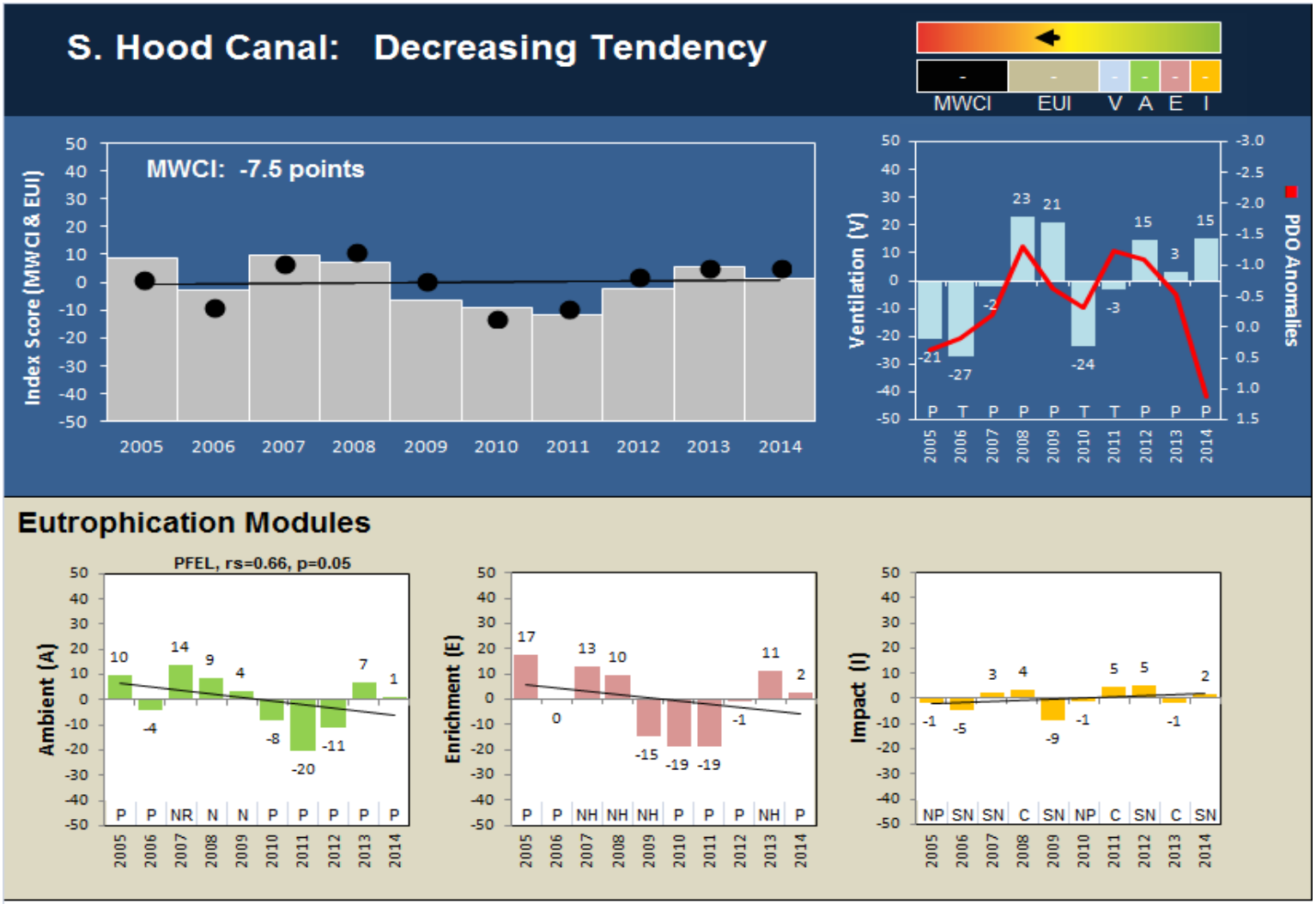

MWCI= Marine Water Condition Index, EUI= Eutrophication Index, Ventilation (V): T=Heat content, D= DO content, P=-Potential energy, PDO=Pacific Decadal Oscillation, PFEL= Upwelling
Eutrophication Modules Ambient (A): N=NO3, P=PO4, NR=NO3/DIN, Enrichment (E): N=NO3, P=PO4, NH=NH3, Impact (I): SN=Si(OH)4/DIN, C=Chl a, NP=DIN/PO4

Georgia Basin
Bellingham Bay
Admiralty Reach
Central Sound
Whidbey Basin
Hood Canal
Sinclair Inlet
Elliott Bay
Commencem. Bay
South Sound (deep)
Budd Inlet
Oakland Bay
Grays Harbor Ocean
Grays Harbor River
Willapa Bay Ocean
Willapa Bay Proper
Willapa Bay River

DEPARTMENT OF ECOLOGY State of Washington

Explain graphic

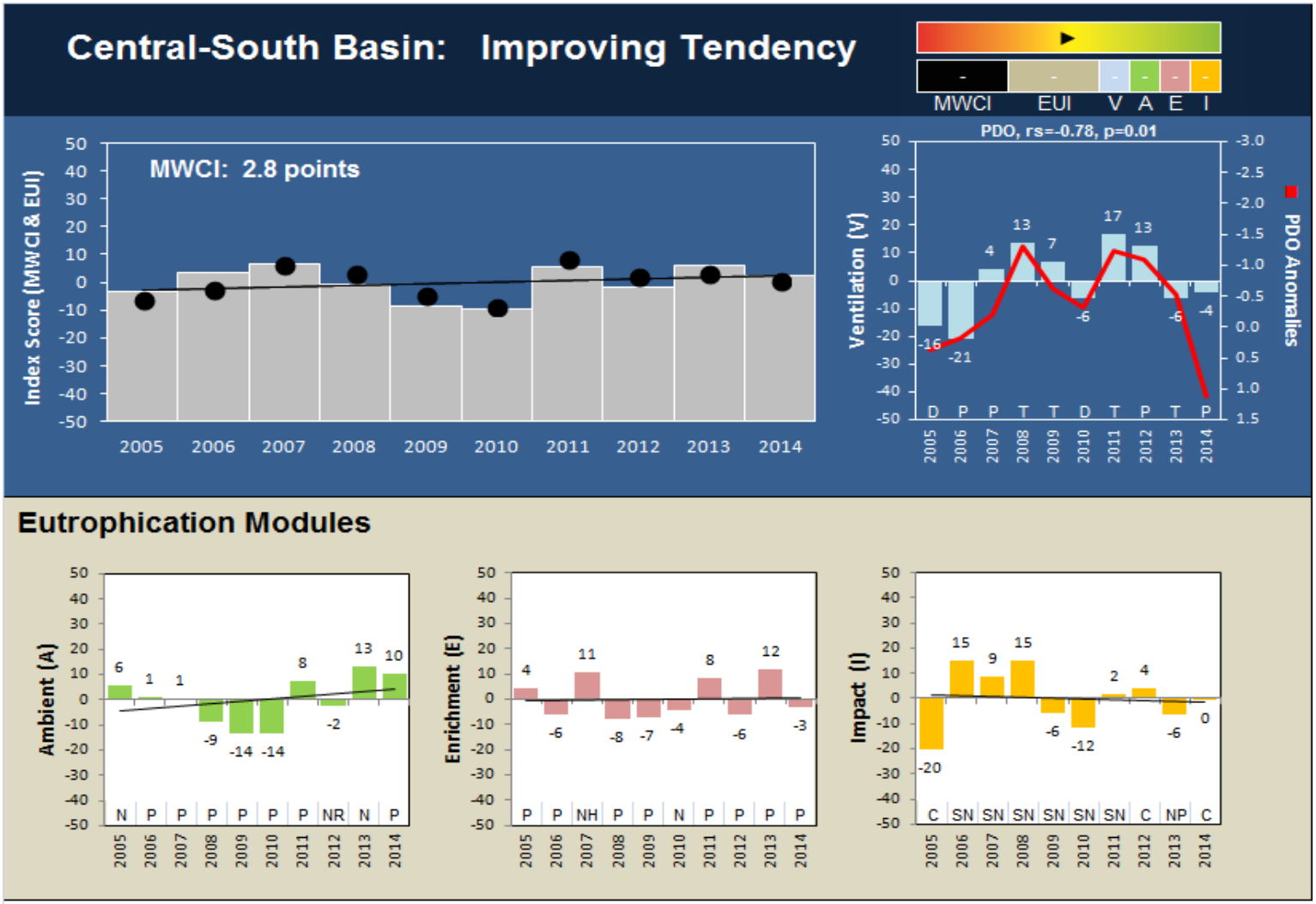

MWCI= Marine Water Condition Index, EUI= Eutrophication Index, Ventilation (V): T=Heat content, D= DO content, P=-Potential energy, PDO=Pacific Decadal Oscillation, PFEL= Upwelling
Eutrophication Modules Ambient (A): N=NO3, P=PO4, NR=NO3/DIN, Enrichment (E): N=NO3, P=PO4, NH=NH3, Impact (I): SN=Si(OH)4/DIN, C=Chl a, NP=DIN/PO4

Georgia Basin
Bellingham Bay
Admiralty Reach
Central Sound
Whidbey Basin
Hood Canal
Sinclair Inlet
Elliott Bay
Commencem. Bay
South Sound (deep)
Budd Inlet
Oakland Bay
Grays Harbor Ocean
Grays Harbor River
Willapa Bay Ocean
Willapa Bay Proper
Willapa Bay River

DEPARTMENT OF ECOLOGY State of Washington

Explain graphic

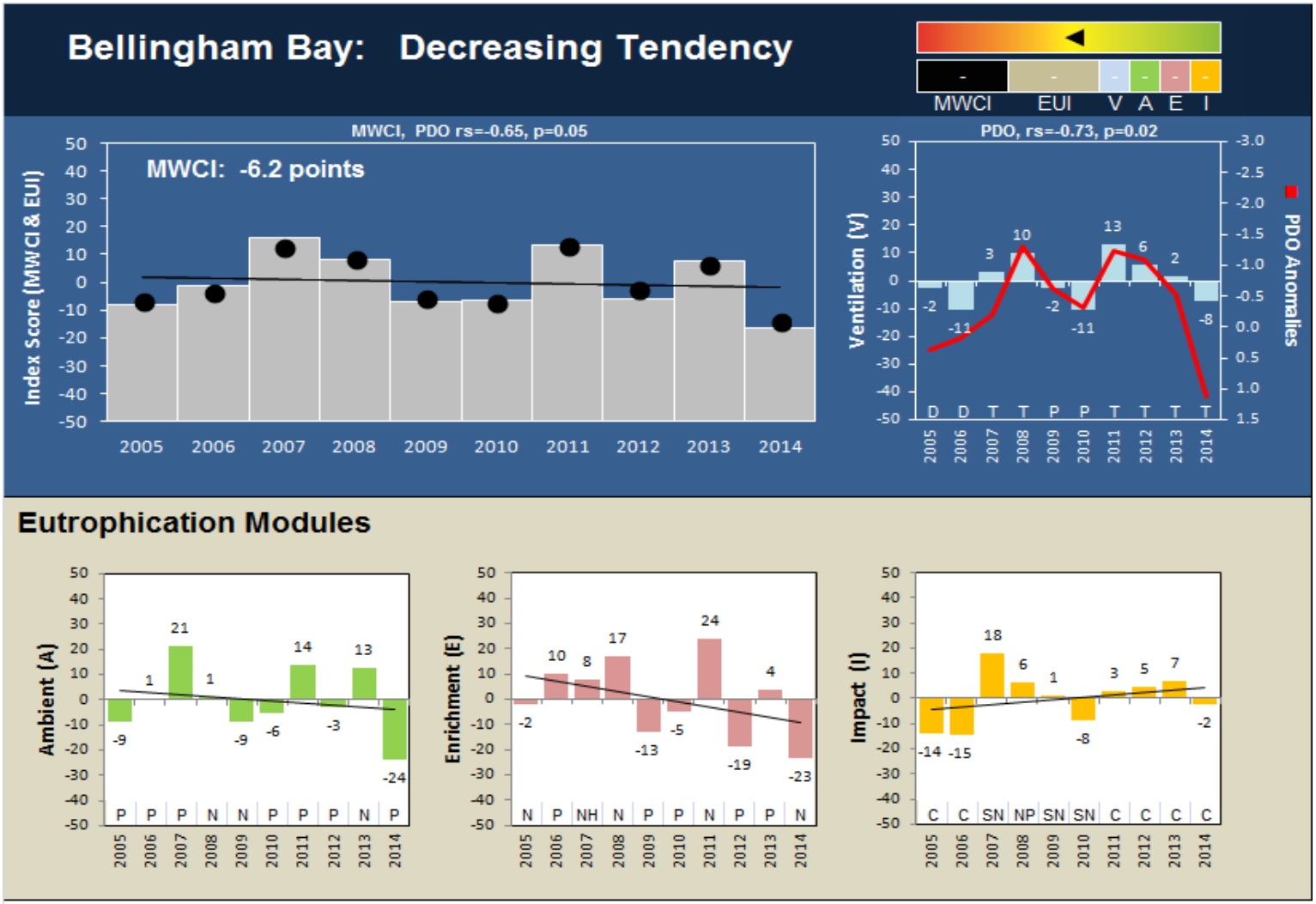

MWCI= Marine Water Condition Index, EUI= Eutrophication Index, Ventilation (V): T=Heat content, D= DO content, P=-Potential energy, PDO=Pacific Decadal Oscillation, PFEL= Upwelling
Eutrophication Modules Ambient (A): N=NO3, P=PO4, NR=NO3/DIN, Enrichment (E): N=NO3, P=PO4, NH=NH3, Impact (I): SN=Si(OH)4/DIN, C=Chl a, NP=DIN/PO4

Georgia Basin
Bellingham Bay
Admiralty Reach
Central Sound
Whidbey Basin
Hood Canal
Sinclair Inlet
Elliott Bay
Commencem. Bay
South Sound (deep)
Budd Inlet
Oakland Bay
Grays Harbor Ocean
Grays Harbor River
Willapa Bay Ocean
Willapa Bay Proper
Willapa Bay River

DEPARTMENT OF ECOLOGY State of Washington

Explain graphic

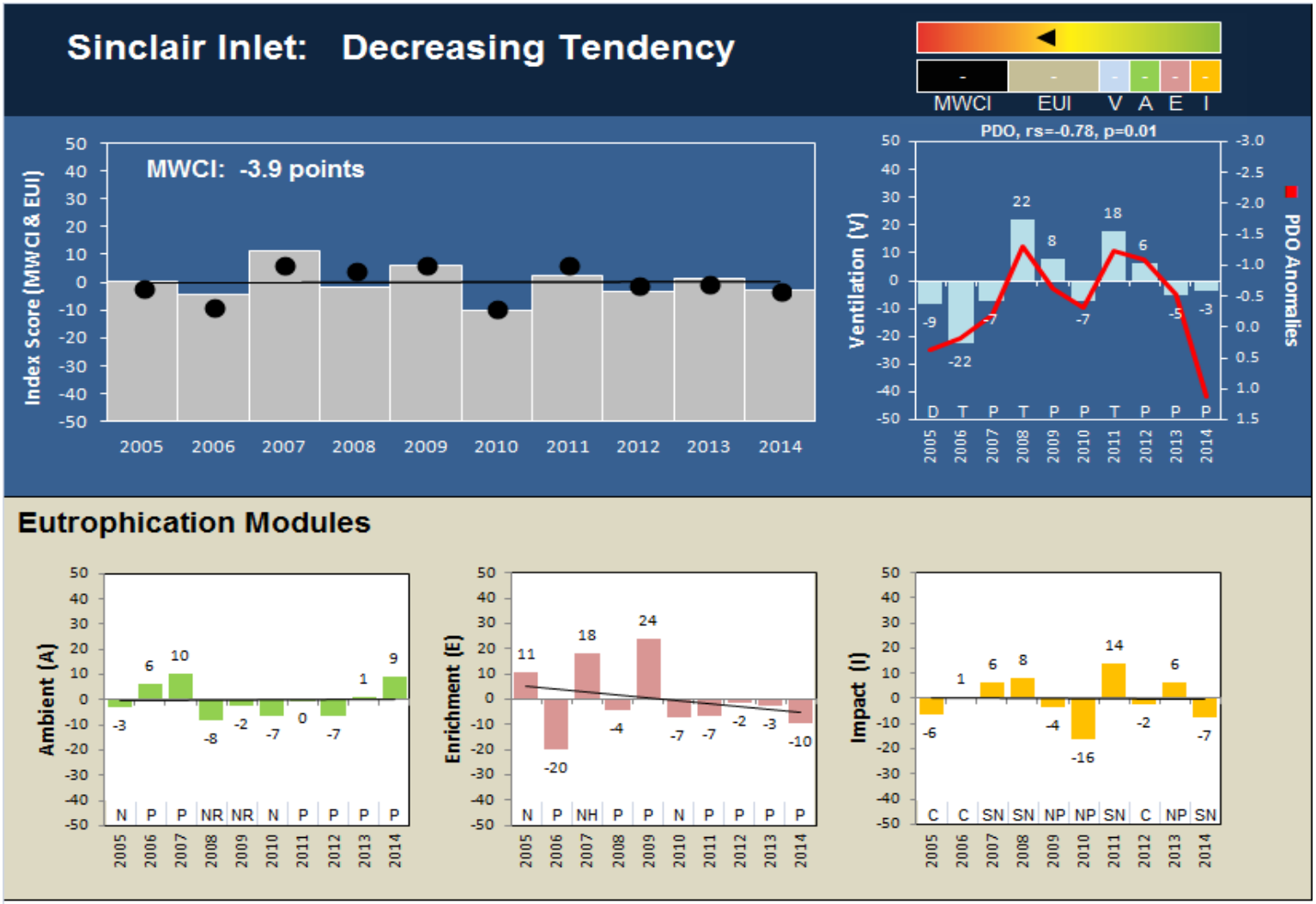

MWCI= Marine Water Condition Index, EUI= Eutrophication Index, Ventilation (V): T=Heat content, D= DO content, P=-Potential energy, PDO=Pacific Decadal Oscillation, PFEL= Upwelling
Eutrophication Modules Ambient (A): N=NO3, P=PO4, NR=NO3/DIN, Enrichment (E): N=NO3, P=PO4, NH=NH3, Impact (I): SN=Si(OH)4/DIN, C=Chl a, NP=DIN/PO4

Georgia Basin
Bellingham Bay
Admiralty Reach
Central Sound
Whidbey Basin
Hood Canal
Sinclair Inlet
Elliott Bay
Commencem. Bay
South Sound (deep)
Budd Inlet
Oakland Bay
Grays Harbor Ocean
Grays Harbor River
Willapa Bay Ocean
Willapa Bay Proper
Willapa Bay River

DEPARTMENT OF ECOLOGY State of Washington

Explain graphic

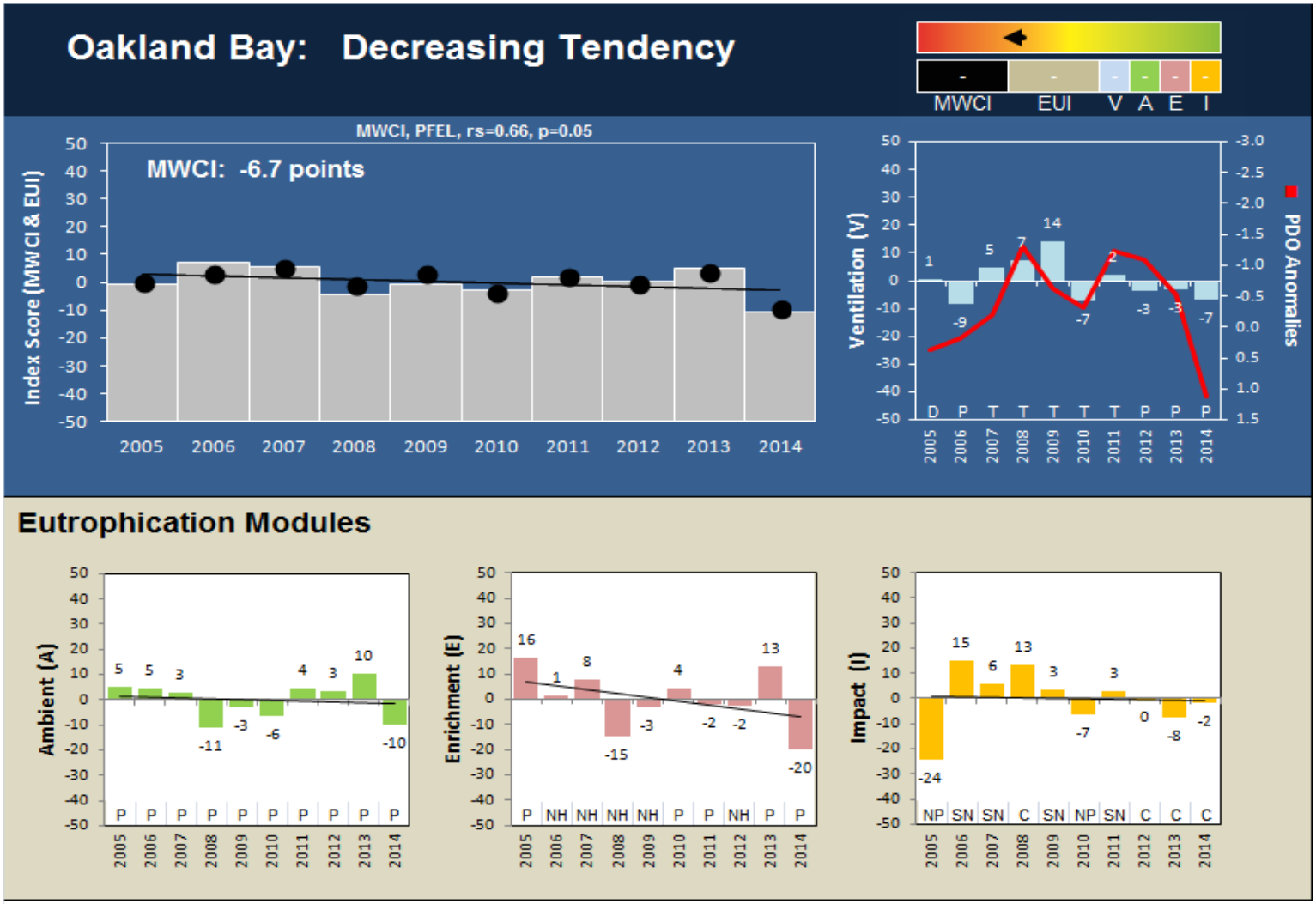

MWCI= Marine Water Condition Index, EUI= Eutrophication Index, Ventilation (V): T=Heat content, D= DO content, P=-Potential energy, PDO=Pacific Decadal Oscillation, PFEL= Upwelling
Eutrophication Modules Ambient (A): N=NO3, P=PO4, NR=NO3/DIN, Enrichment (E): N=NO3, P=PO4, NH=NH3, Impact (I): SN=Si(OH)4/DIN, C=Chl a, NP=DIN/PO4

Georgia Basin
Bellingham Bay
Admiralty Reach
Central Sound
Whidbey Basin
Hood Canal
Sinclair Inlet
Elliott Bay
Commencem. Bay
South Sound (deep)
Budd Inlet
Oakland Bay
Grays Harbor Ocean
Grays Harbor River
Willapa Bay Ocean
Willapa Bay Proper
Willapa Bay River

DEPARTMENT OF ECOLOGY State of Washington

Explain graphic

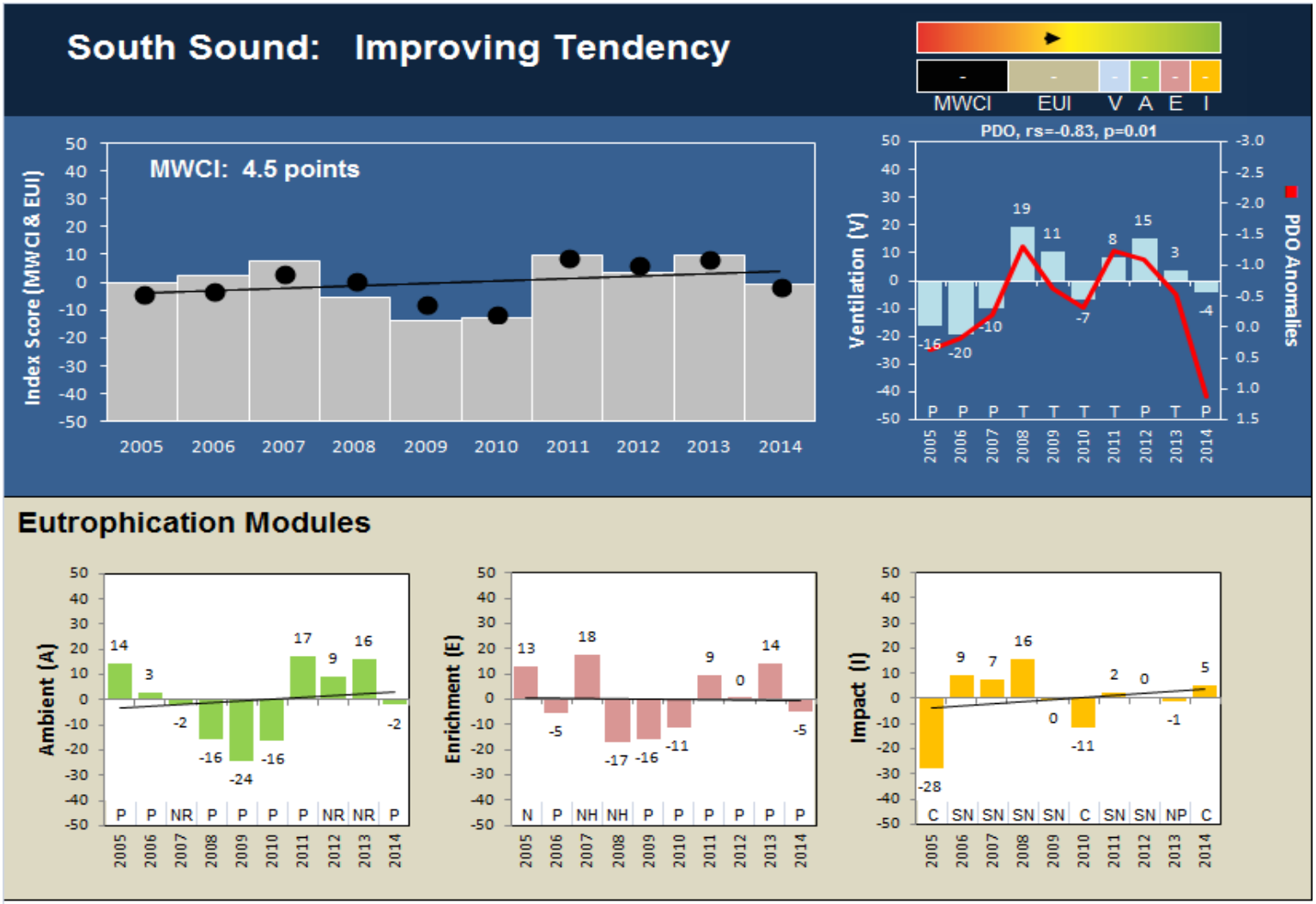

MWCI= Marine Water Condition Index, EUI= Eutrophication Index, Ventilation (V): T=Heat content, D= DO content, P=-Potential energy, PDO=Pacific Decadal Oscillation, PFEL= Upwelling
Eutrophication Modules Ambient (A): N=NO3, P=PO4, NR=NO3/DIN, Enrichment (E): N=NO3, P=PO4, NH=NH3, Impact (I): SN=Si(OH)4/DIN, C=Chl a, NP=DIN/PO4

Georgia Basin
Bellingham Bay
Admiralty Reach
Central Sound
Whidbey Basin
Hood Canal
Sinclair Inlet
Elliott Bay
Commencem. Bay
South Sound (deep)
Budd Inlet
Oakland Bay
Grays Harbor Ocean
Grays Harbor River
Willapa Bay Ocean
Willapa Bay Proper
Willapa Bay River

DEPARTMENT OF ECOLOGY State of Washington

Explain graphic

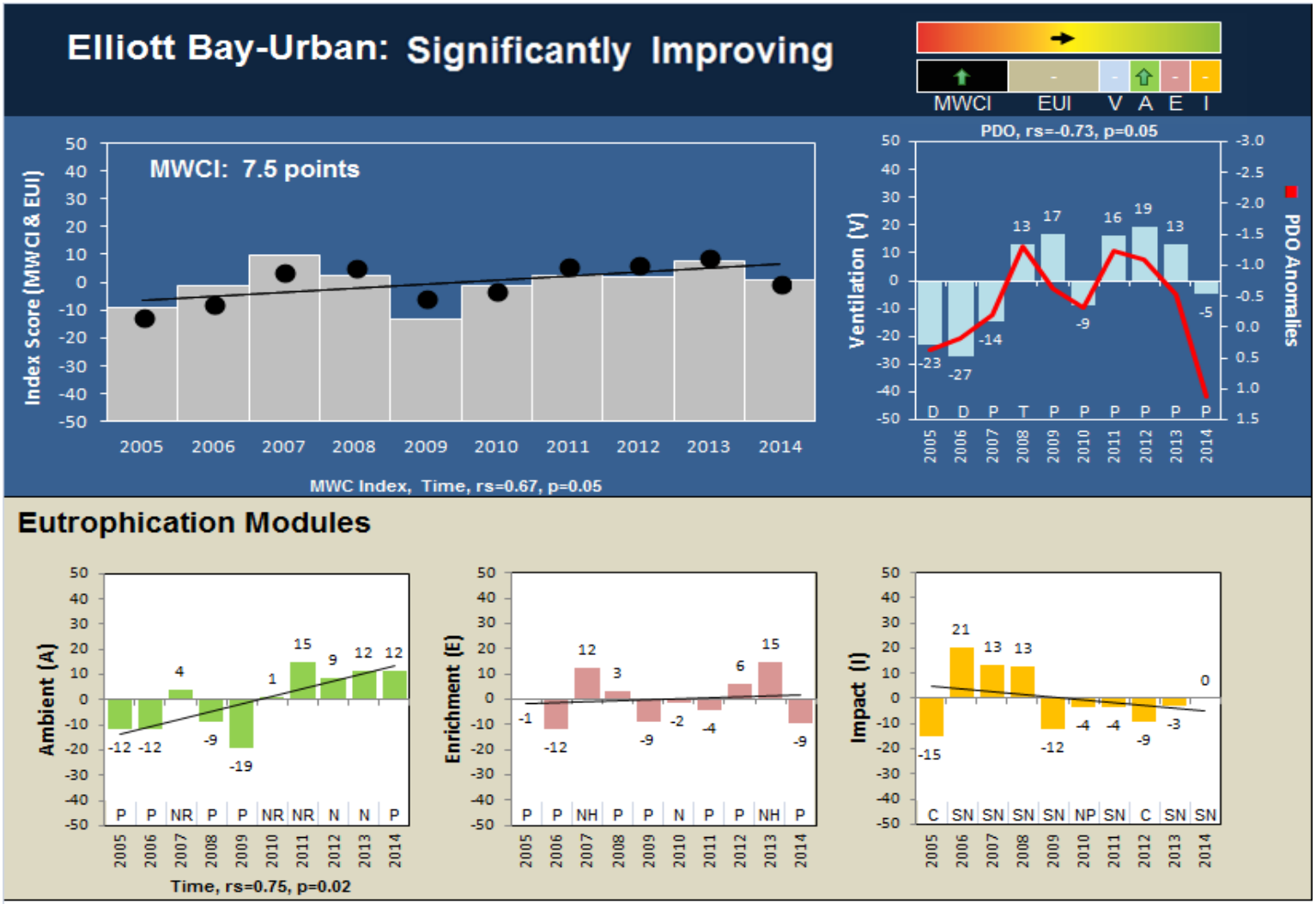

MWCI= Marine Water Condition Index, EUI= Eutrophication Index, Ventilation (V): T=Heat content, D= DO content, P=-Potential energy, PDO=Pacific Decadal Oscillation, PFEL= Upwelling
Eutrophication Modules Ambient (A): N=NO3, P=PO4, NR=NO3/DIN, Enrichment (E): N=NO3, P=PO4, NH=NH3, Impact (I): SN=Si(OH)4/DIN, C=Chl a, NP=DIN/PO4

Georgia Basin
Bellingham Bay
Admiralty Reach
Central Sound
Whidbey Basin
Hood Canal
Sinclair Inlet
Elliott Bay
Commencem. Bay
South Sound (deep)
Budd Inlet
Oakland Bay
Grays Harbor Ocean
Grays Harbor River
Willapa Bay Ocean
Willapa Bay Proper
Willapa Bay River

DEPARTMENT OF ECOLOGY State of Washington

Explain graphic

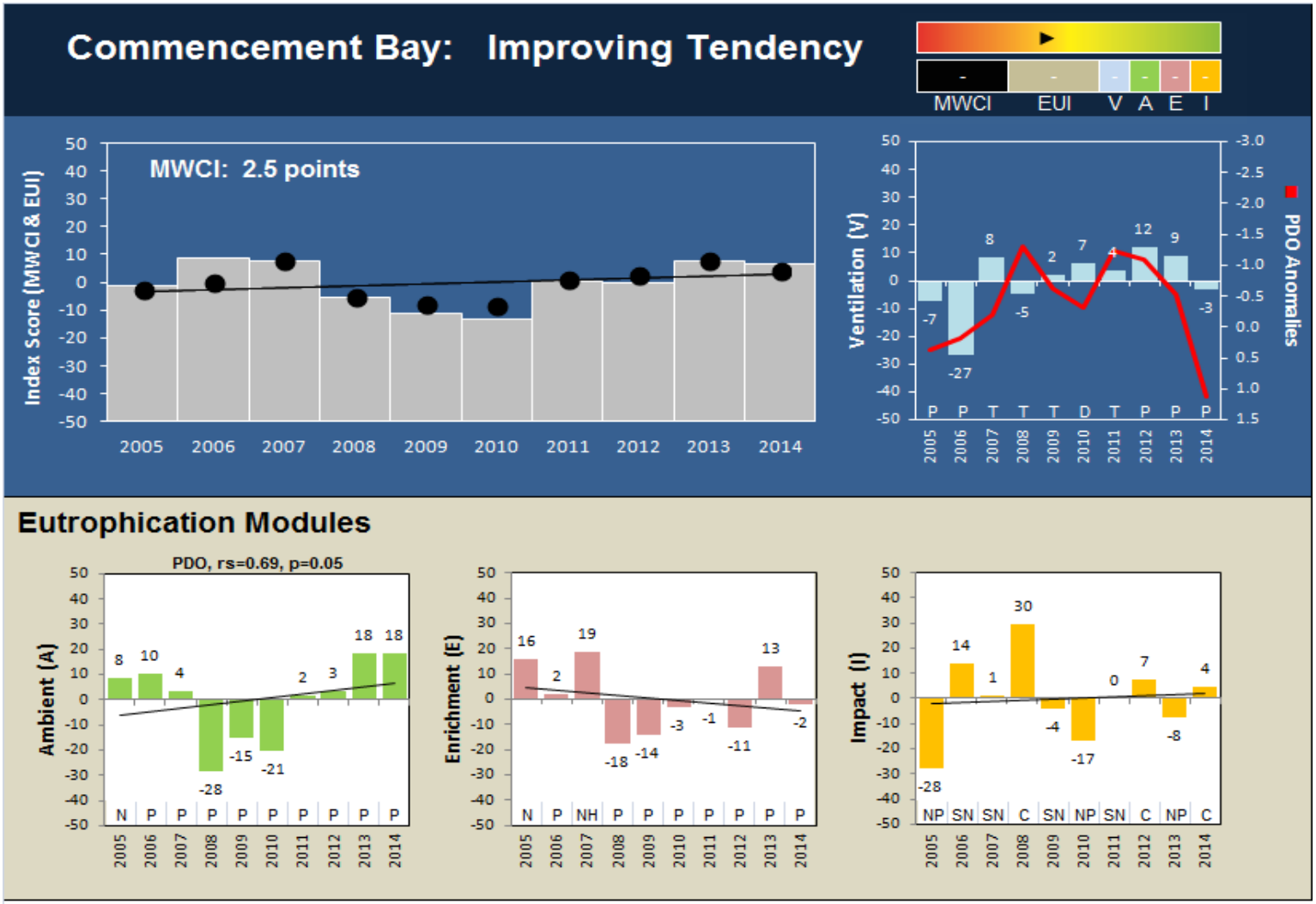

MWCI= Marine Water Condition Index, EUI= Eutrophication Index, Ventilation (V): T=Heat content, D= DO content, P=-Potential energy, PDO=Pacific Decadal Oscillation, PFEL= Upwelling
Eutrophication Modules Ambient (A): N=NO3, P=PO4, NR=NO3/DIN, Enrichment (E): N=NO3, P=PO4, NH=NH3, Impact (I): SN=Si(OH)4/DIN, C=Chl a, NP=DIN/PO4

Georgia Basin
Bellingham Bay
Admiralty Reach
Central Sound
Whidbey Basin
Hood Canal
Sinclair Inlet
Elliott Bay
Commencem. Bay
South Sound (deep)
Budd Inlet
Oakland Bay
Grays Harbor Ocean
Grays Harbor River
Willapa Bay Ocean
Willapa Bay Proper
Willapa Bay River

DEPARTMENT OF ECOLOGY State of Washington

Explain graphic

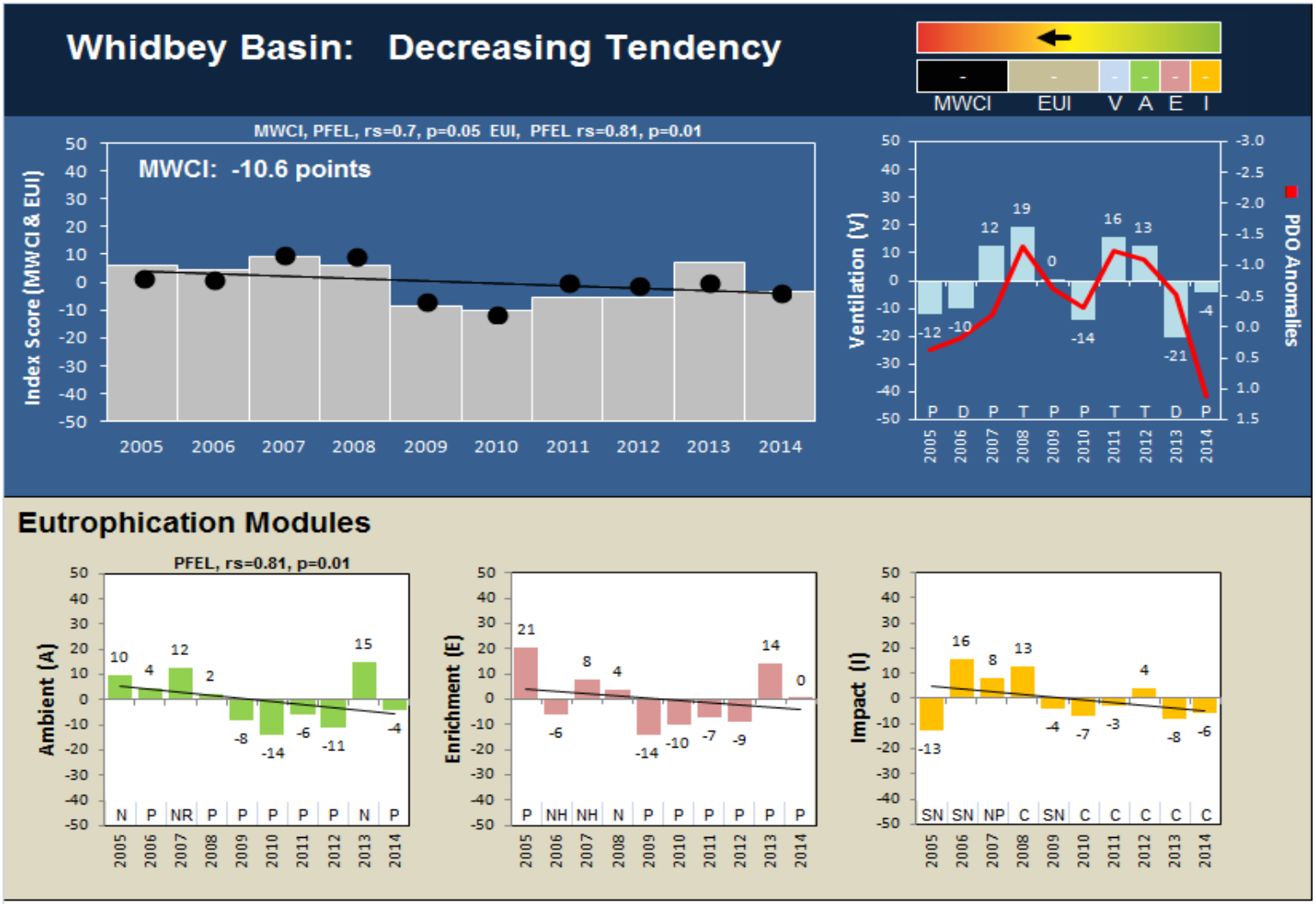

MWCI= Marine Water Condition Index, EUI= Eutrophication Index, Ventilation (V): T=Heat content, D= DO content, P=-Potential energy, PDO=Pacific Decadal Oscillation, PFEL= Upwelling
Eutrophication Modules Ambient (A): N=NO3, P=PO4, NR=NO3/DIN, Enrichment (E): N=NO3, P=PO4, NH=NH3, Impact (I): SN=Si(OH)4/DIN, C=Chl a, NP=DIN/PO4

Georgia Basin
Bellingham Bay
Admiralty Reach
Central Sound
Whidbey Basin
Hood Canal
Sinclair Inlet
Elliott Bay
Commencem. Bay
South Sound (deep)
Budd Inlet
Oakland Bay
Grays Harbor Ocean
Grays Harbor River
Willapa Bay Ocean
Willapa Bay Proper
Willapa Bay River

DEPARTMENT OF ECOLOGY State of Washington

Explain graphic

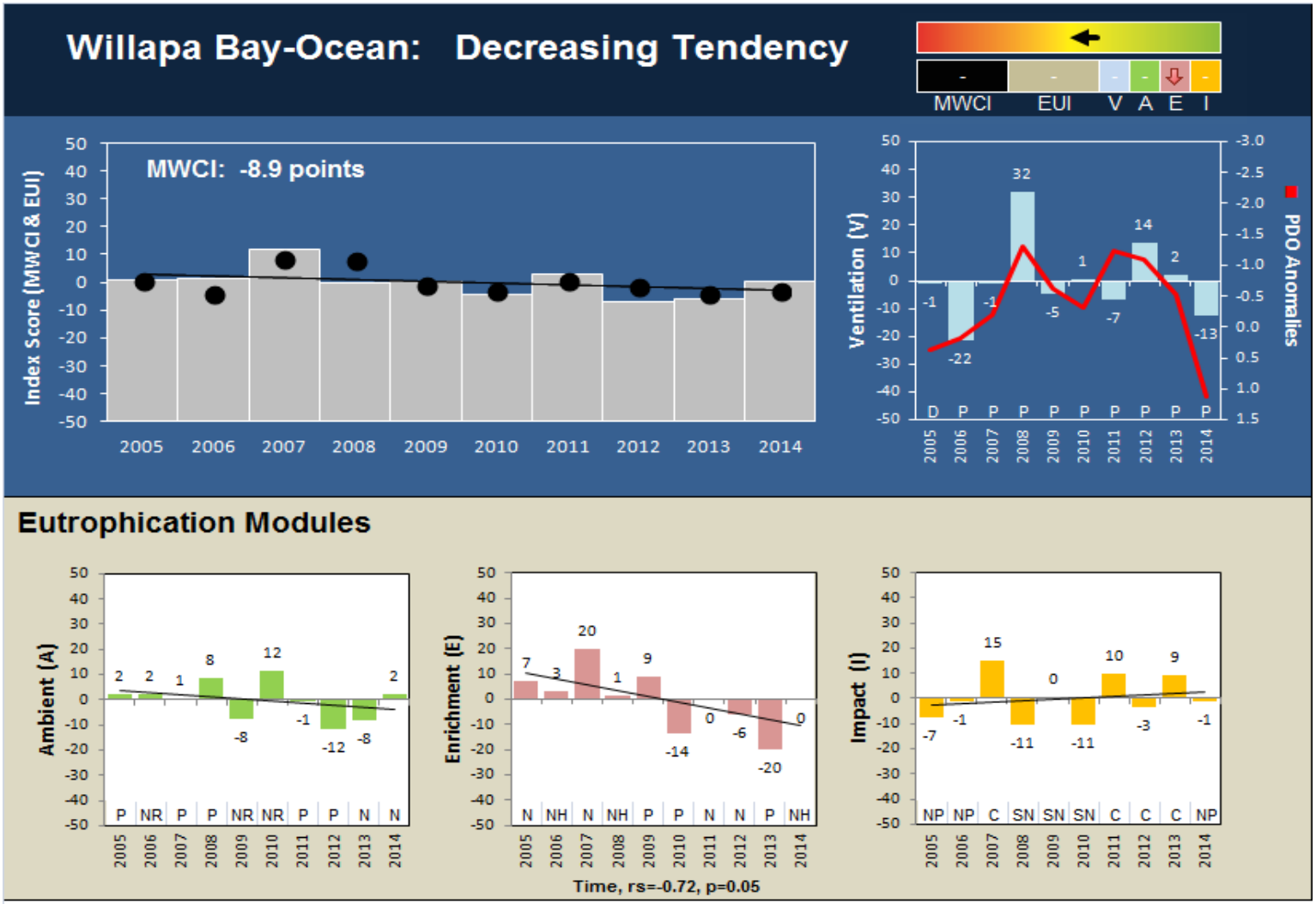

MWCI= Marine Water Condition Index, EUI= Eutrophication Index, Ventilation (V): T=Heat content, D= DO content, P=-Potential energy, PDO=Pacific Decadal Oscillation, PFEL= Upwelling
Eutrophication Modules Ambient (A): N=NO3, P=PO4, NR=NO3/DIN, Enrichment (E): N=NO3, P=PO4, NH=NH3, Impact (I): SN=Si(OH)4/DIN, C=Chl a, NP=DIN/PO4

Georgia Basin
Bellingham Bay
Admiralty Reach
Central Sound
Whidbey Basin
Hood Canal
Sinclair Inlet
Elliott Bay
Commencem. Bay
South Sound (deep)
Budd Inlet
Oakland Bay
Grays Harbor Ocean
Grays Harbor River
Willapa Bay Ocean
Willapa Bay Proper
Willapa Bay River

DEPARTMENT OF ECOLOGY State of Washington

Explain graphic

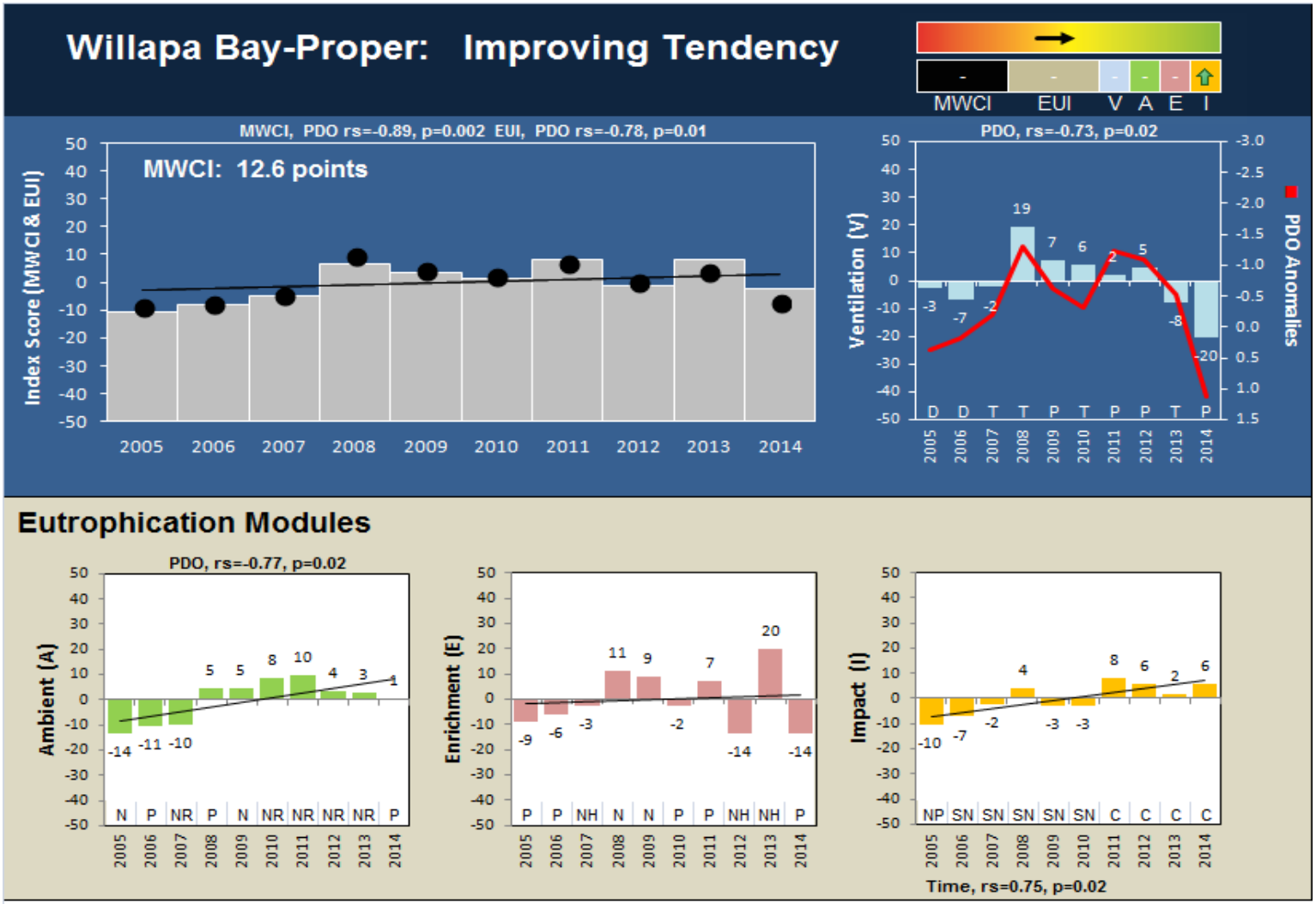

MWCI= Marine Water Condition Index, EUI= Eutrophication Index, Ventilation (V): T=Heat content, D= DO content, P=-Potential energy, PDO=Pacific Decadal Oscillation, PFEL= Upwelling
Eutrophication Modules Ambient (A): N=NO3, P=PO4, NR=NO3/DIN, Enrichment (E): N=NO3, P=PO4, NH=NH3, Impact (I): SN=Si(OH)4/DIN, C=Chl a, NP=DIN/PO4

Georgia Basin
Bellingham Bay
Admiralty Reach
Central Sound
Whidbey Basin
Hood Canal
Sinclair Inlet
Elliott Bay
Commencem. Bay
South Sound (deep)
Budd Inlet
Oakland Bay
Grays Harbor Ocean
Grays Harbor River
Willapa Bay Ocean
Willapa Bay Proper
Willapa Bay River

DEPARTMENT OF ECOLOGY State of Washington

Explain graphic

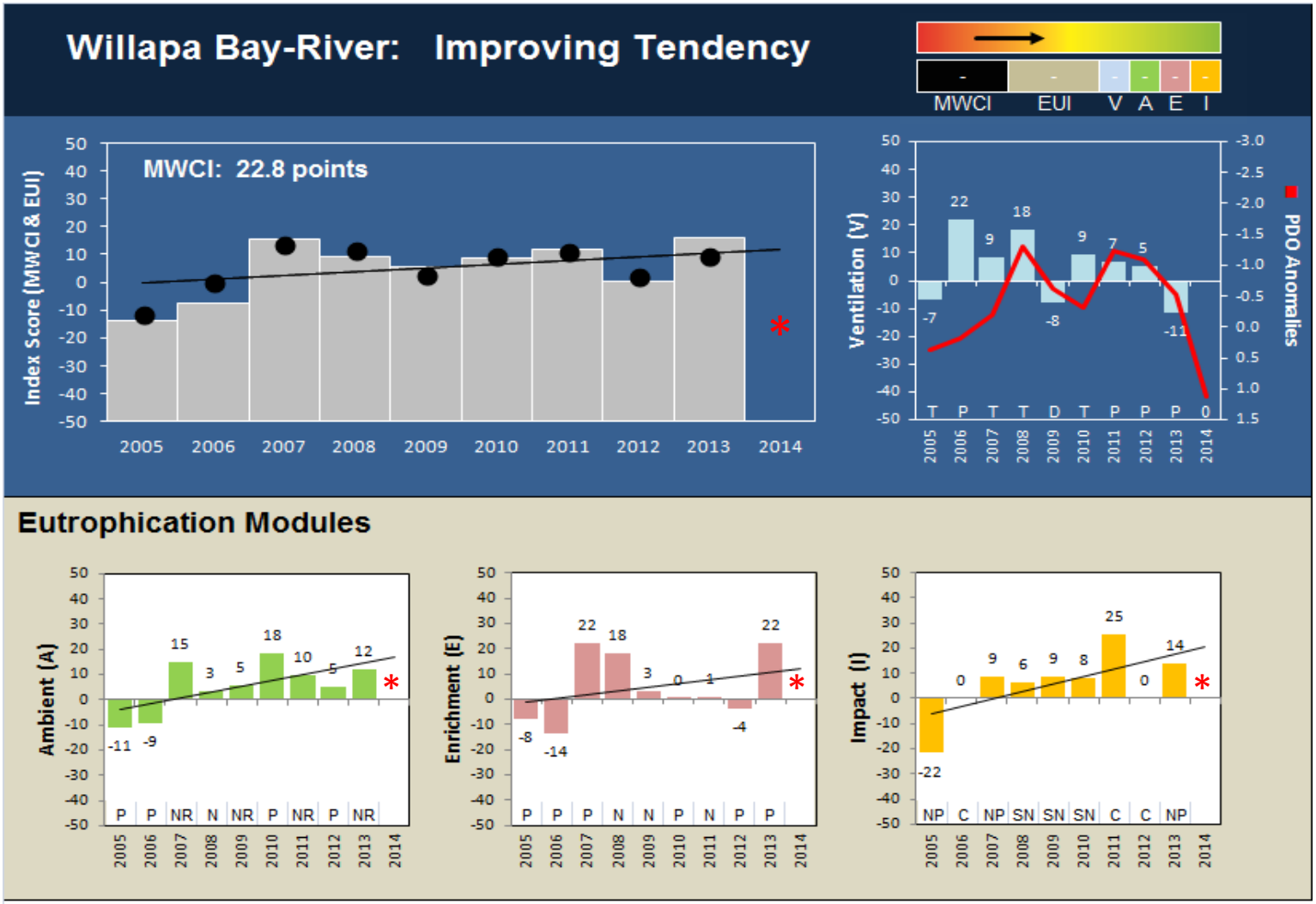

MWCI= Marine Water Condition Index, EUI= Eutrophication Index, Ventilation (V): T=Heat content, D= DO content, P=-Potential energy, PDO=Pacific Decadal Oscillation, PFEL= Upwelling
Eutrophication Modules Ambient (A): N=NO3, P=PO4, NR=NO3/DIN, Enrichment (E): N=NO3, P=PO4, NH=NH3, Impact (I): SN=Si(OH)4/DIN, C=Chl a, NP=DIN/PO4

Georgia Basin
Bellingham Bay
Admiralty Reach
Central Sound
Whidbey Basin
Hood Canal
Sinclair Inlet
Elliott Bay
Commencem. Bay
South Sound (deep)
Budd Inlet
Oakland Bay
Grays Harbor Ocean
Grays Harbor River
Willapa Bay Ocean
Willapa Bay Proper
Willapa Bay River

* *Discontinued due to safety concerns during takeoff and landing*

DEPARTMENT OF ECOLOGY State of Washington

Explain graphic

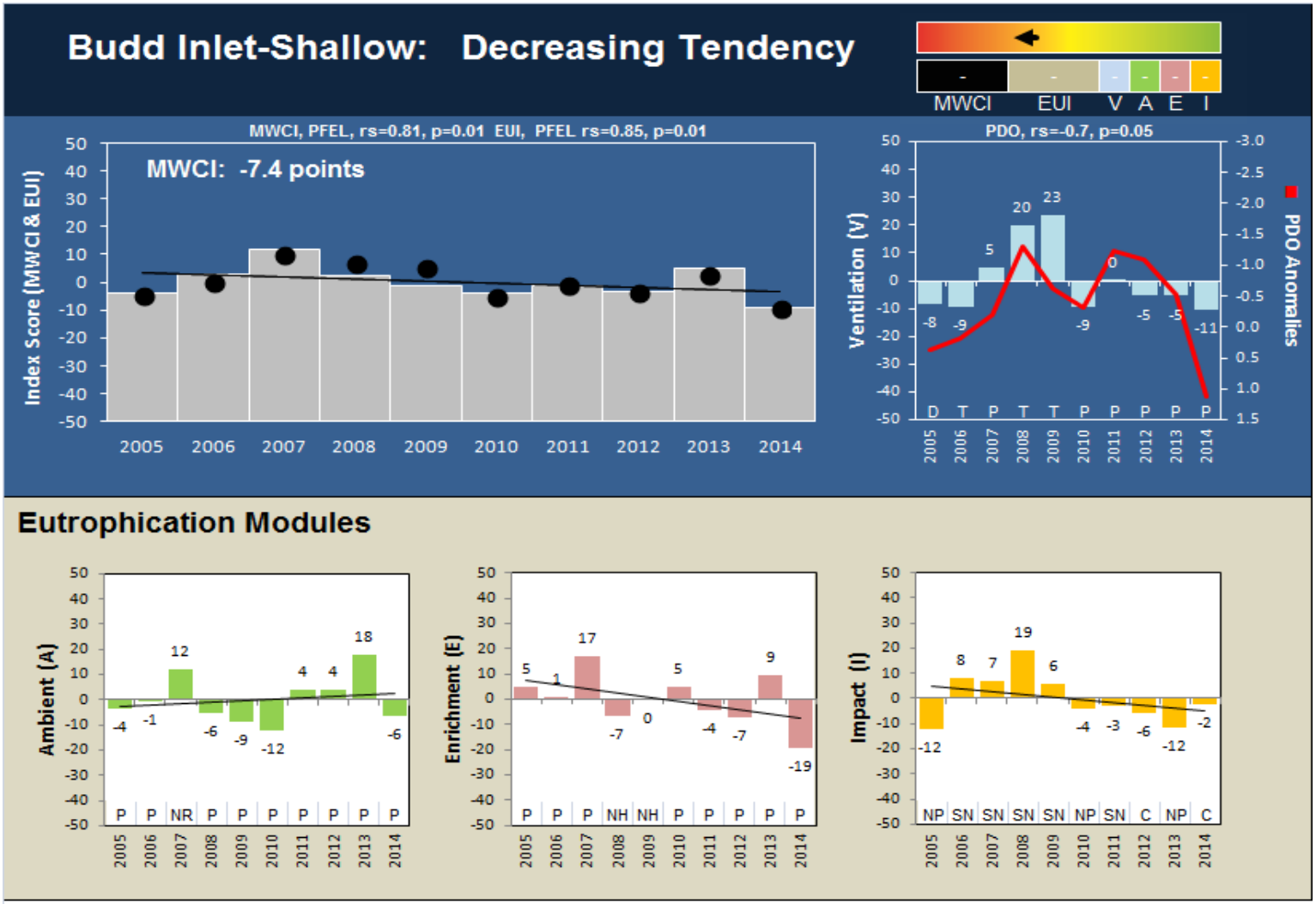

MWCI= Marine Water Condition Index, EUI= Eutrophication Index, Ventilation (V): T=Heat content, D= DO content, P=-Potential energy, PDO=Pacific Decadal Oscillation, PFEL= Upwelling
Eutrophication Modules Ambient (A): N=NO3, P=PO4, NR=NO3/DIN, Enrichment (E): N=NO3, P=PO4, NH=NH3, Impact (I): SN=Si(OH)4/DIN, C=Chl a, NP=DIN/PO4

Georgia Basin
Bellingham Bay
Admiralty Reach
Central Sound
Whidbey Basin
Hood Canal
Sinclair Inlet
Elliott Bay
Commencem. Bay
South Sound (deep)
<u>Budd Inlet</u>
Oakland Bay
Grays Harbor Ocean
Grays Harbor River
Willapa Bay Ocean
Willapa Bay Proper
Willapa Bay River

DEPARTMENT OF ECOLOGY State of Washington

Explain graphic

Navigate through our clickable document in PDF format

All tabs are clickable

4 Modules
3 Variables

Ambient	Enrichment	Impact	Ventilation
Nitrate	Phosphate	NO_3 : DIN	Baseline

Active tabs are in bold

Link to 10-year baseline

In this section you find heat maps that show the monthly variability of twelve water variables of the MWCI. We subtracted a time averaged (median) 10-year seasonal cycle (=site specific baseline) from the data. This step effectively removes the seasonal cycle. The resulting de-seasonalized data highlights the variability and trends around the baseline. Colors red and green emphasize the anomalies.Download data and heat maps in Excel.

Should the link not work type in:

http://www.ecy.wa.gov/programs/eap/mar_wat/pdf/data.zip

Ambient: Are nutrient concentrations different from baseline conditions?

DEPARTMENT OF ECOLOGY State of Washington

Ambient	Enrichment	Impact	Ventilation
Nitrate	Phosphate	NO_3 : DIN	Baseline

SHOW STATION ON MAP

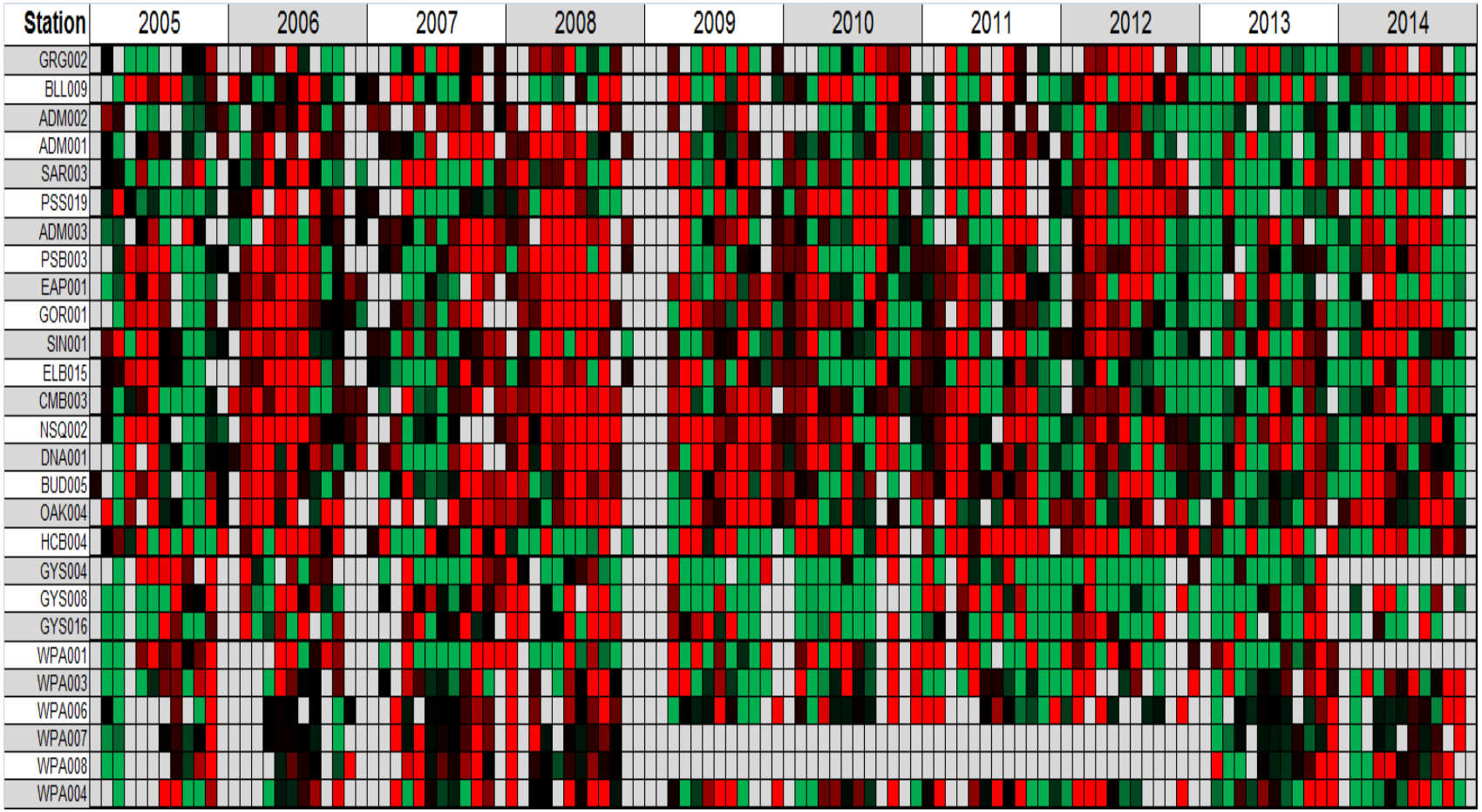

DATA RESOURCE

Black indicates no anomaly, red indicates a positive anomaly, **green indicates a negative anomaly**, and gray indicates missing data. Heat maps were calculated by subtracting baseline conditions from the dataset. The color range represents the percentiles of the dataset: 25th percentile (green), 50th percentile (black), and 75th percentile (red).

Ambient: Are nutrient concentrations different from baseline conditions?

DEPARTMENT OF ECOLOGY State of Washington

Ambient	Enrichment	Impact	Ventilation
Nitrate	**Phosphate**	NO_3 : DIN	Baseline

SHOW STATION ON MAP

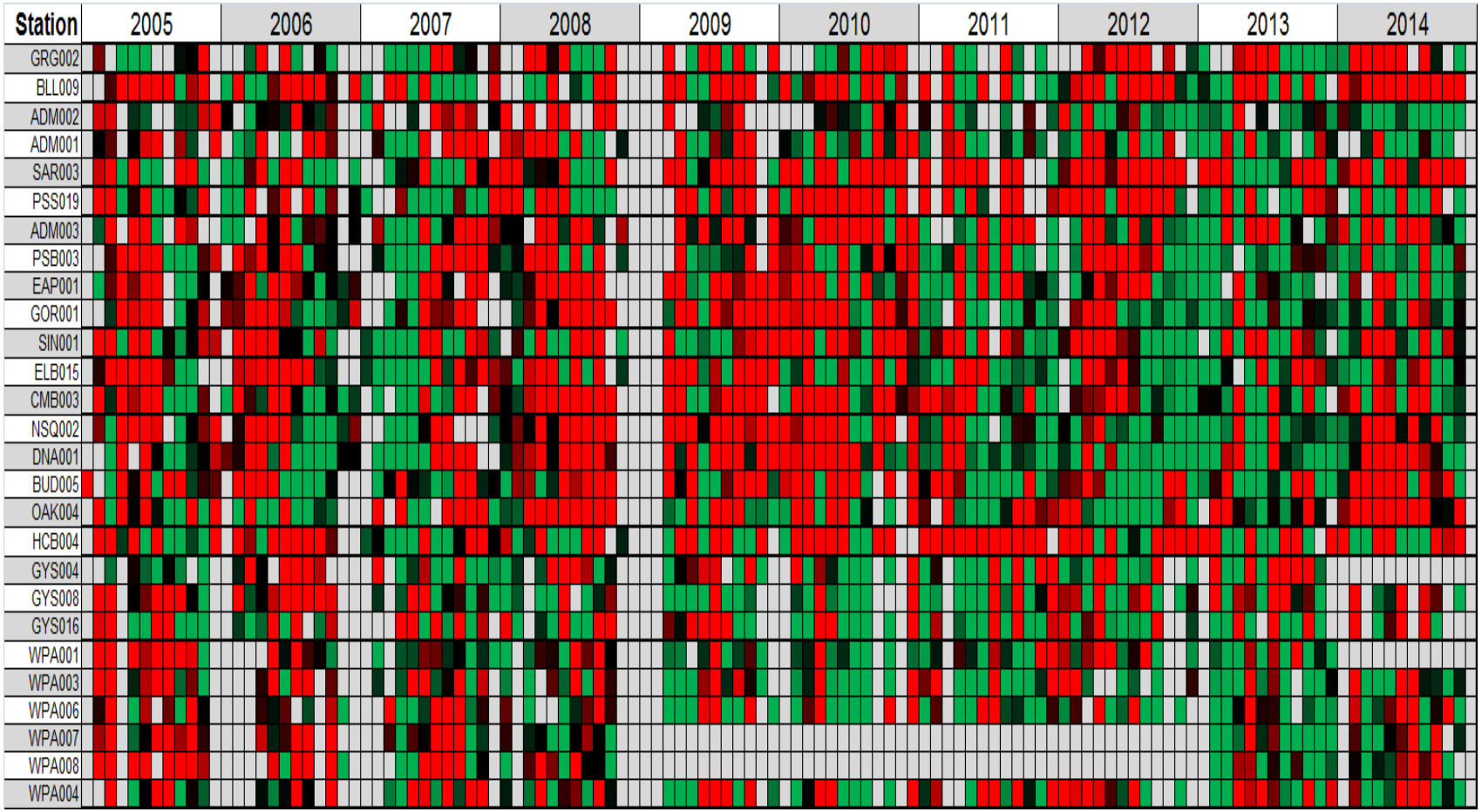

DATA RESOURCE

Black indicates no anomaly, red indicates a positive anomaly, **green indicates a negative anomaly**, and gray indicates missing data. Heat maps were calculated by subtracting baseline conditions from the dataset. The color range represents the percentiles of the dataset: 25th percentile (green), 50th percentile (black), and 75th percentile (red).

Ambient: Are nutrient concentrations different from baseline conditions?

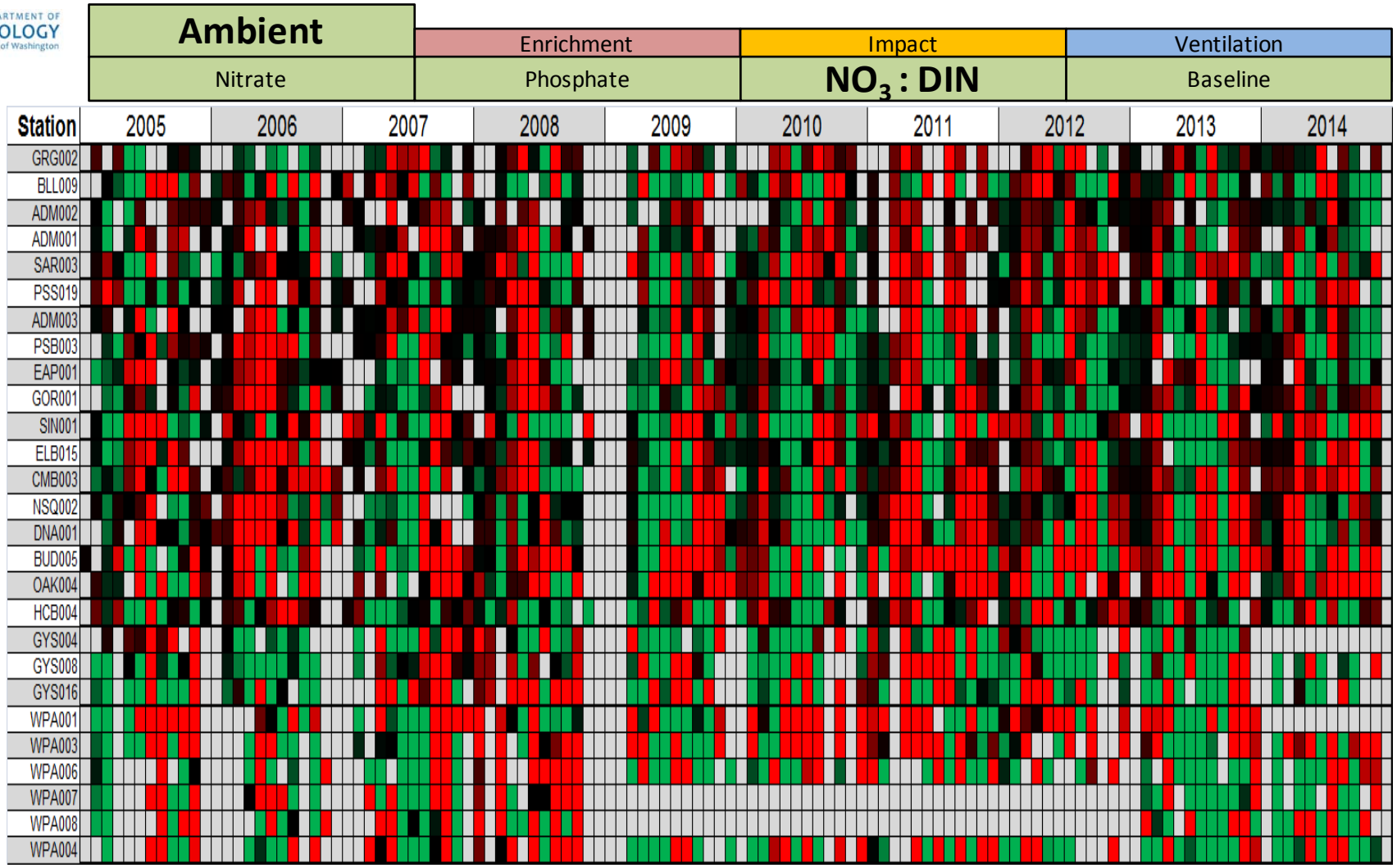

SHOW STATION ON MAP

DATA RESOURCE

Black indicates no anomaly, red indicates a positive anomaly, **green indicates a negative anomaly**, and gray indicates missing data. Heat maps were calculated by subtracting baseline conditions from the dataset. The color range represents the percentiles of the dataset: 25th percentile (green), 50th percentile (black), and 75th percentile (red).

Enrichment: Are changes in nutrient concentrations related to the ocean?

DEPARTMENT OF ECOLOGY State of Washington

Ambient	Enrichment	Impact	Ventilation
NO_3 Enrichment	PO_4 Enrichment	NH_4 Enrichment	Baseline

SHOW STATION ON MAP

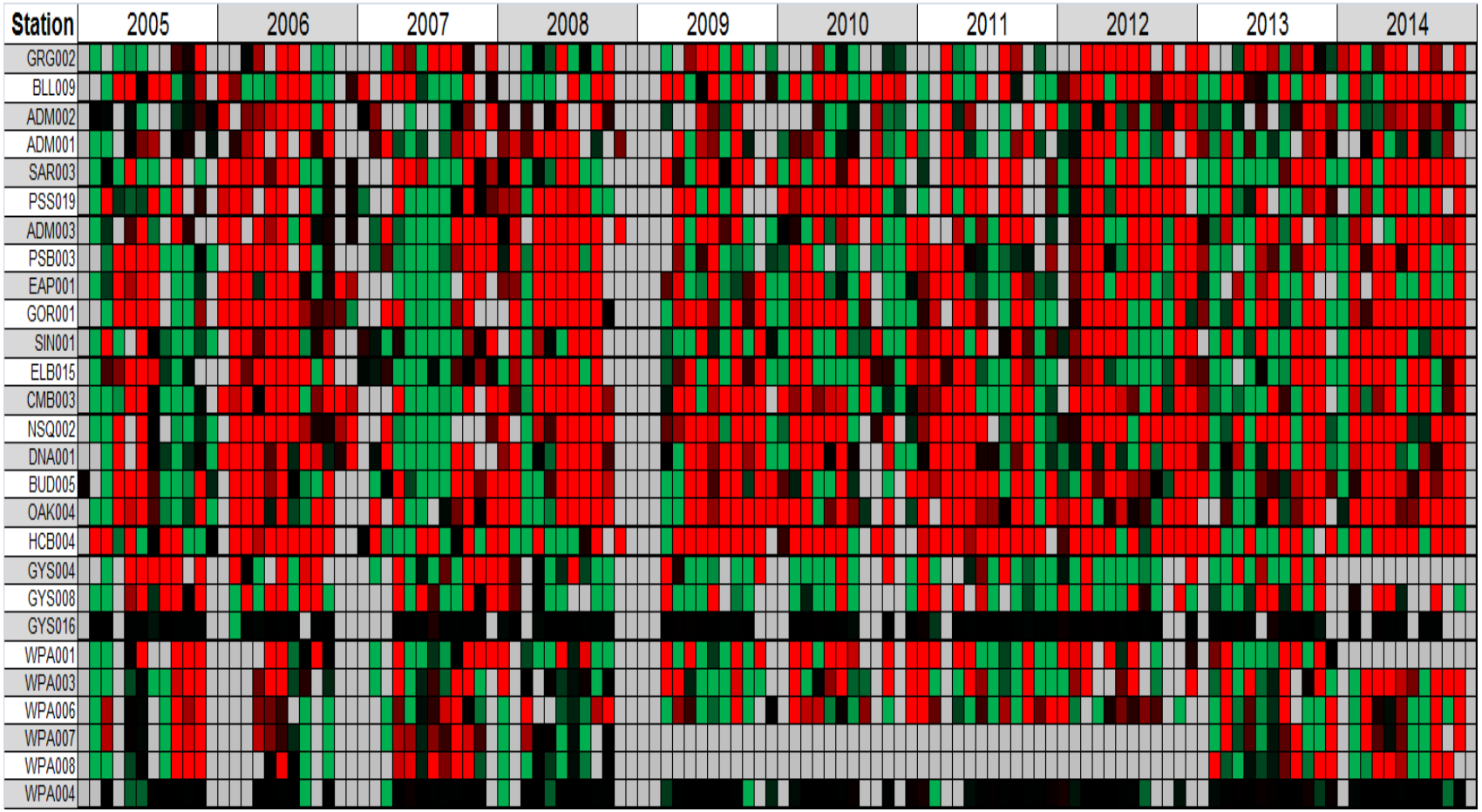

DATA RESOURCE

Black indicates no anomaly, red indicates a positive anomaly, **green indicates a negative anomaly**, and gray indicates missing data. Heat maps were calculated by subtracting baseline conditions from the dataset. The color range represents the percentiles of the dataset: 25th percentile (green), 50th percentile (black), and 75th percentile (red).

Enrichment: Are changes in nutrient concentrations related to the ocean?

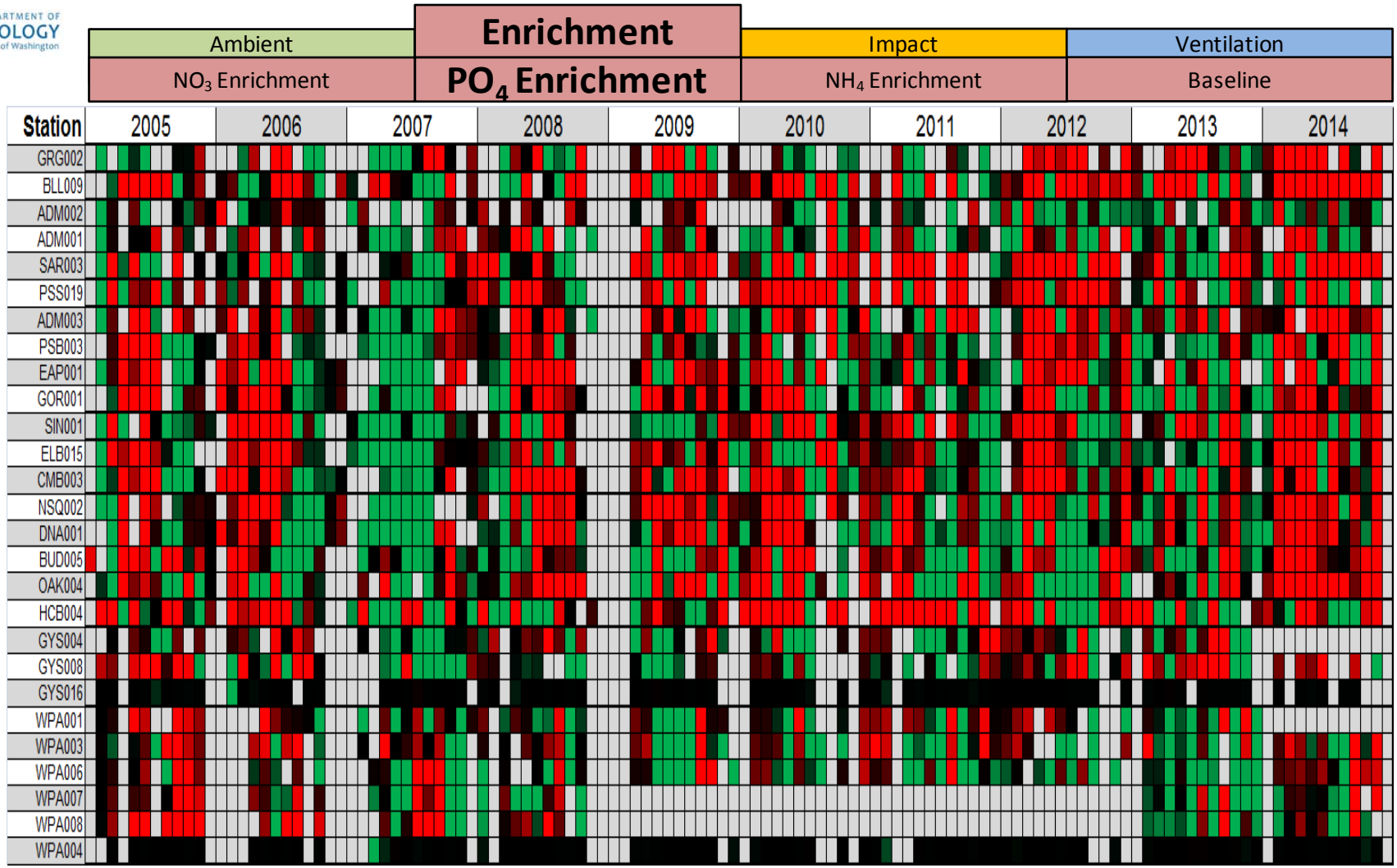

SHOW STATION ON MAP

DATA RESOURCE

Black indicates no anomaly, red indicates a positive anomaly, **green indicates a negative anomaly**, and gray indicates missing data. Heat maps were calculated by subtracting baseline conditions from the dataset. The color range represents the percentiles of the dataset: 25th percentile (green), 50th percentile (black), and 75th percentile (red).

Enrichment: Are changes in nutrient concentrations related to the ocean?

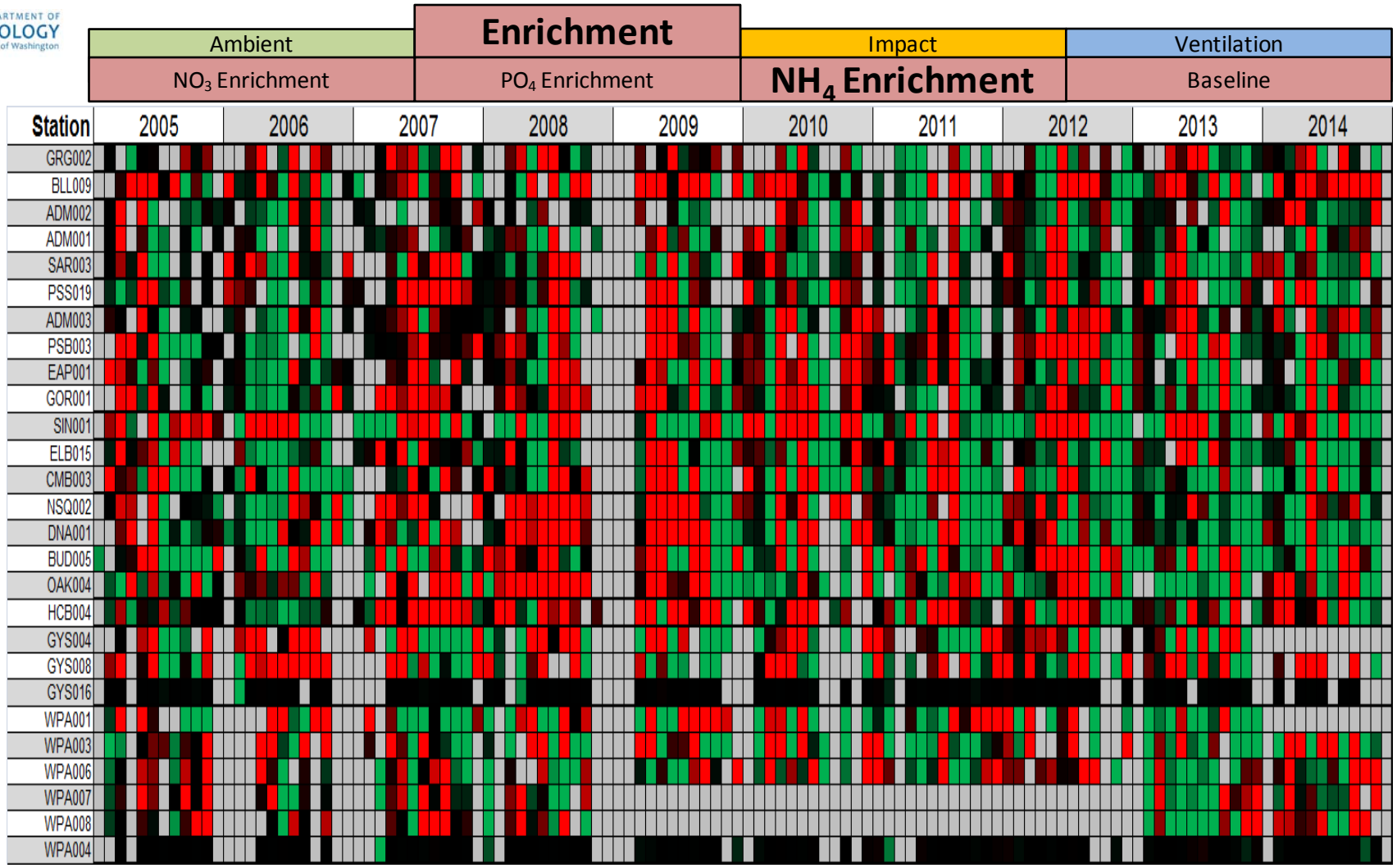

SHOW STATION ON MAP

DATA RESOURCE

Black indicates no anomaly, red indicates a positive anomaly, **green indicates a negative anomaly**, and gray indicates missing data. Heat maps were calculated by subtracting baseline conditions from the dataset. The color range represents the percentiles of the dataset: 25th percentile (green), 50th percentile (black), and 75th percentile (red).

Impact: Is the nutrient balance and algal biomass leaving the baseline?

Ambient	Enrichment	Impact	Ventilation
Baseline	$Si(OH)_4$: DIN	DIN : PO_4	Chl a

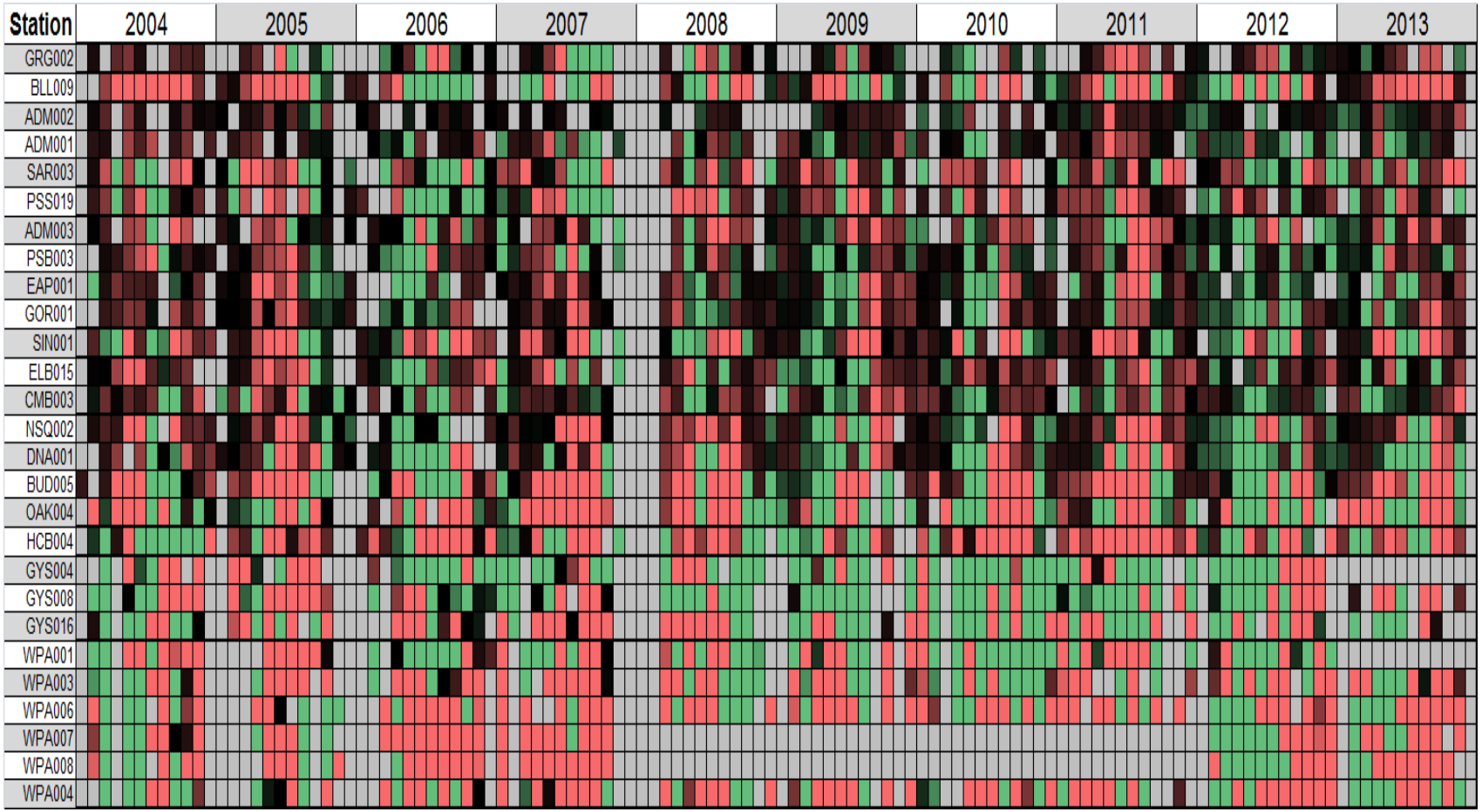

SHOW STATION ON MAP

DATA RESOURCE

Black indicates no anomaly, red indicates a positive anomaly, **green indicates a negative anomaly**, and gray indicates missing data. Heat maps were calculated by subtracting baseline conditions from the dataset. The color range represents the percentiles of the dataset: 25th percentile (green), 50th percentile (black), and 75th percentile (red).

Impact: Is the nutrient balance and algal biomass leaving the baseline?

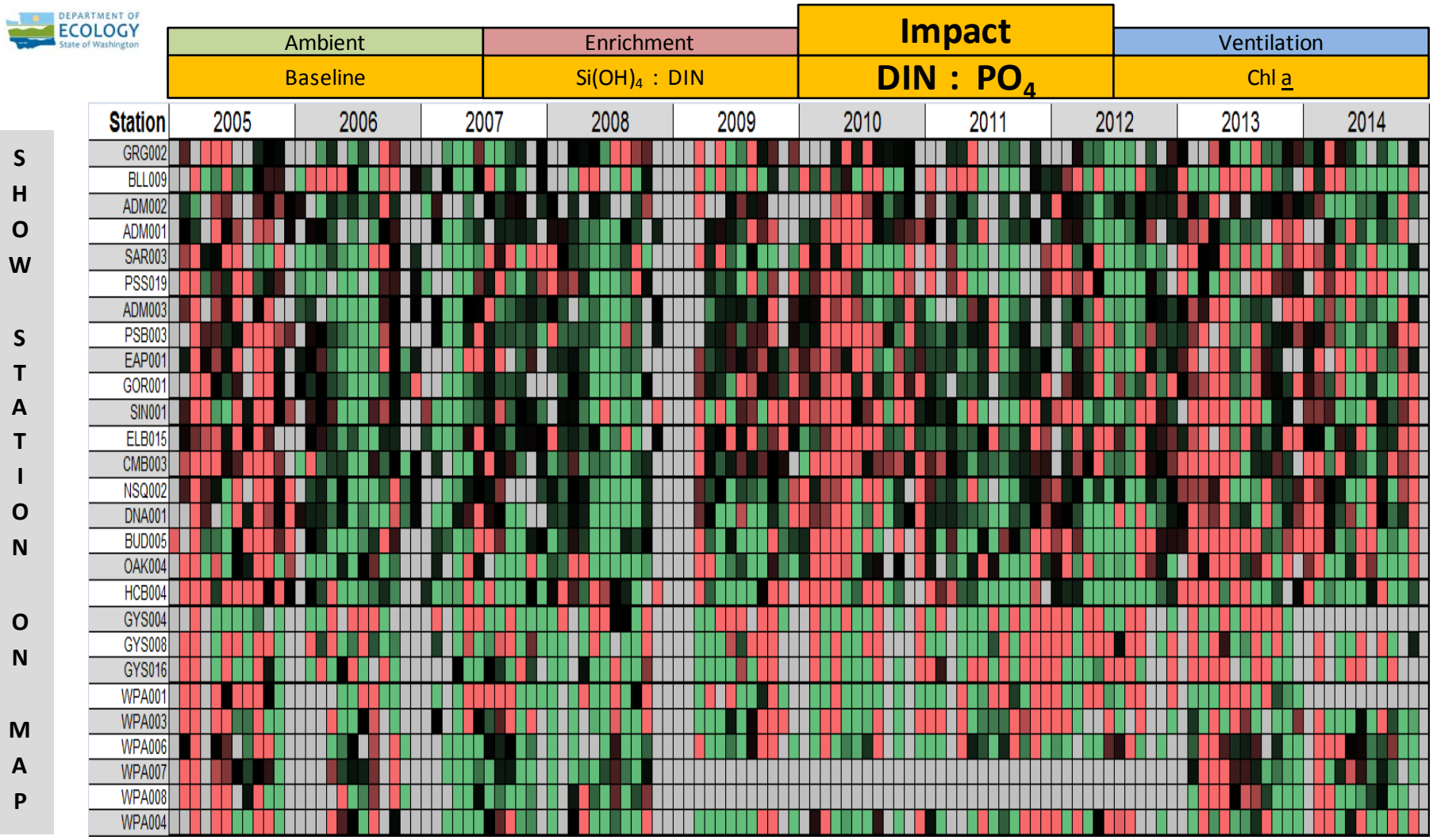

Black indicates no anomaly, red indicates a positive anomaly, **green indicates a negative anomaly**, and gray indicates missing data. Heat maps were calculated by subtracting baseline conditions from the dataset. The color range represents the percentiles of the dataset: 25th percentile (green), 50th percentile (black), and 75th percentile (red).

Impact: Is the nutrient balance and algal biomass leaving the baseline?

DEPARTMENT OF ECOLOGY State of Washington

Ambient	Enrichment	**Impact**	Ventilation
Baseline	$Si(OH)_4$: DIN	DIN : PO_4	**Chl a**

SHOW STATION ON MAP

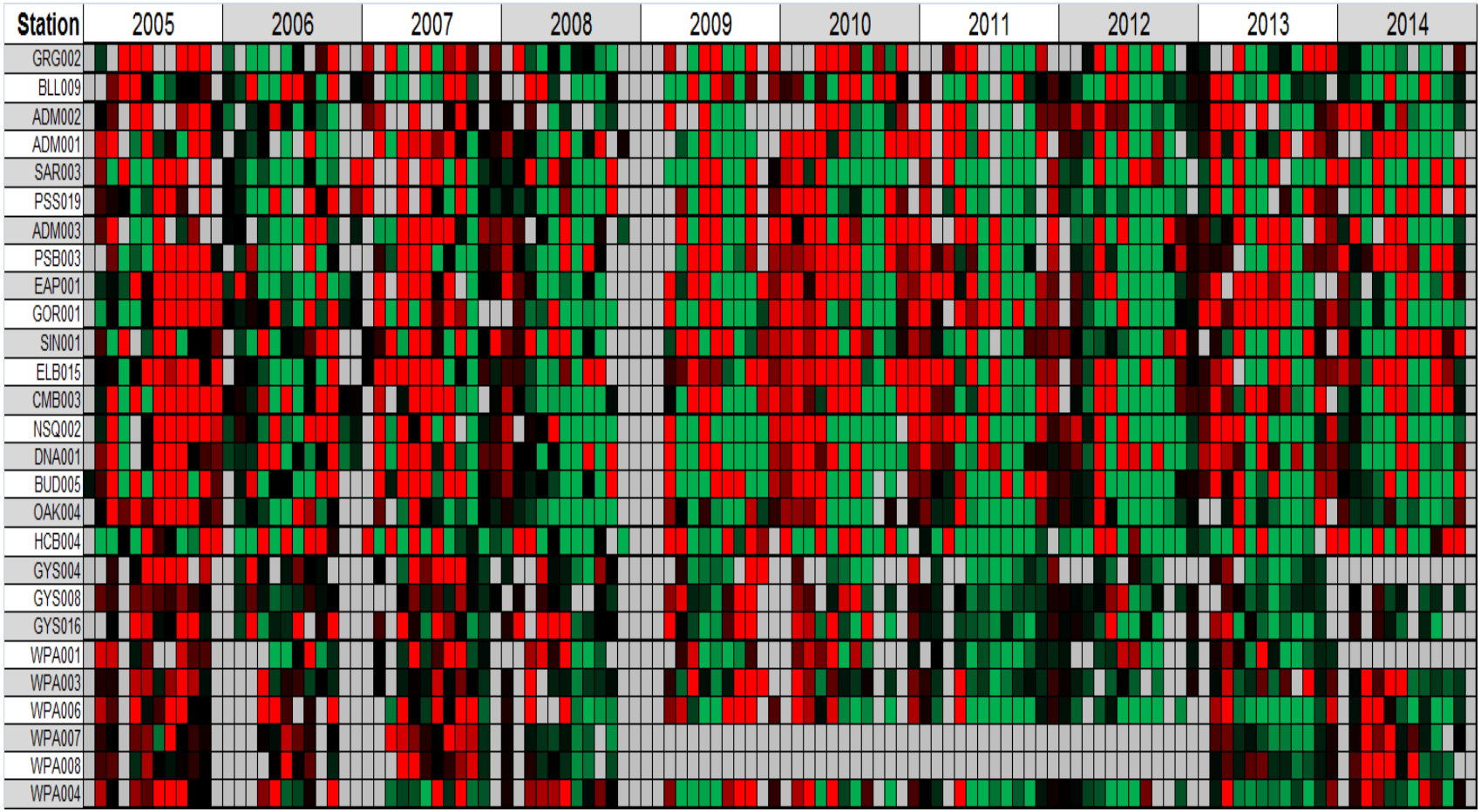

DATA RESOURCE

Black indicates no anomaly, red indicates a positive anomaly, **green indicates a negative anomaly**, and gray indicates missing data. Heat maps were calculated by subtracting baseline conditions from the dataset. The color range represents the percentiles of the dataset: 25th percentile (green), 50th percentile (black), and 75th percentile (red).

Ventilation: Are physical conditions affecting the availability of oxygen?

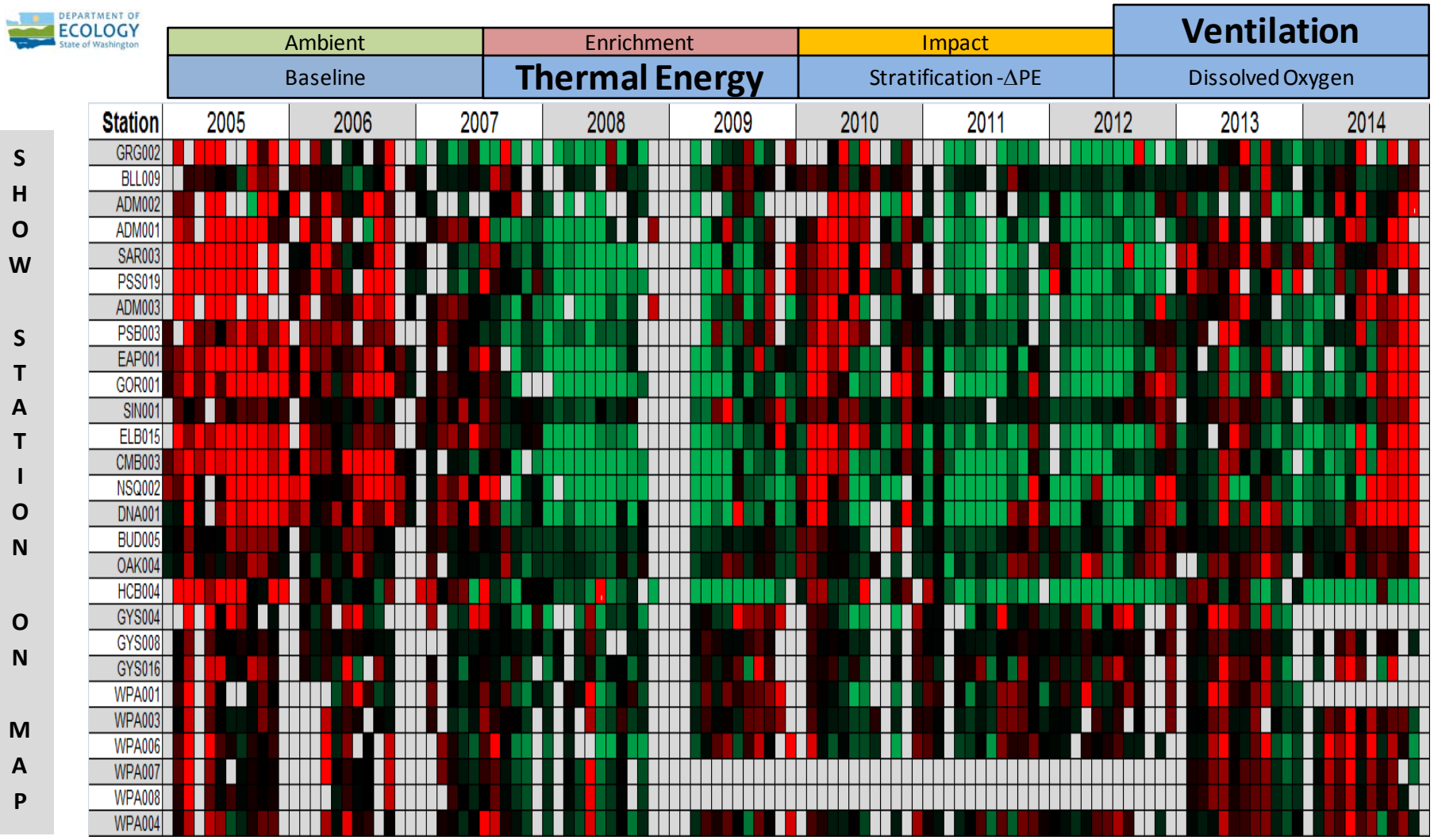

Black indicates no anomaly, red indicates a positive anomaly, **green indicates a negative anomaly**, and gray indicates missing data. Heat maps were calculated by subtracting baseline conditions from the dataset. The color range represents the percentiles of the dataset: 25th percentile (green), 50th percentile (black), and 75th percentile (red).

Ventilation: Are physical conditions affecting the availability of oxygen?

DEPARTMENT OF ECOLOGY State of Washington

Ambient	Enrichment	Impact	Ventilation
Baseline	Thermal Energy	**Stratification -ΔPE**	Dissolved Oxygen

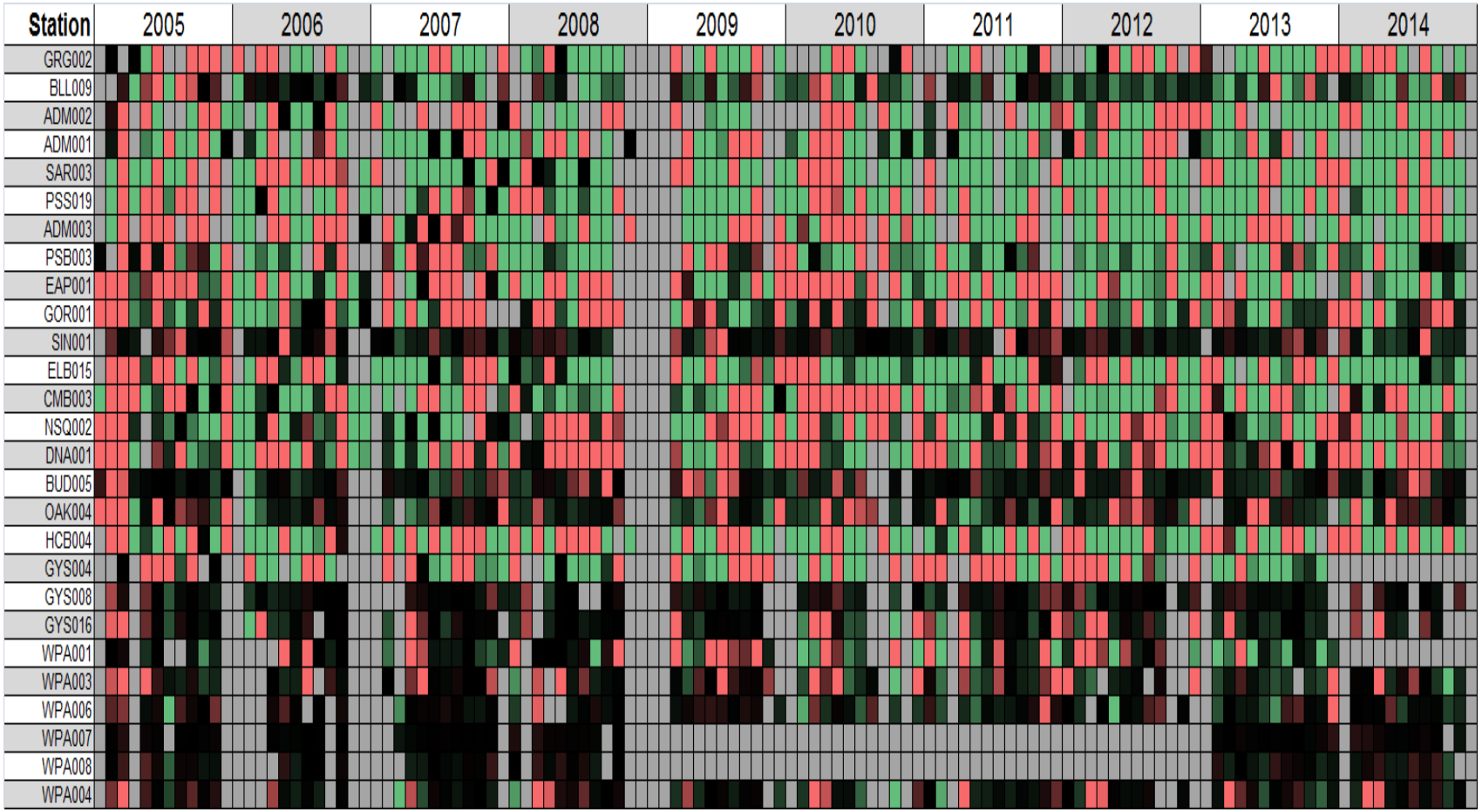

SHOW STATION ON MAP

DATA RESOURCE

Black indicates no anomaly, red indicates a positive anomaly, **green indicates a negative anomaly**, and gray indicates missing data. Heat maps were calculated by subtracting baseline conditions from the dataset. The color range represents the percentiles of the dataset: 25th percentile (green), 50th percentile (black), and 75th percentile (red).

Ventilation: Are physical conditions affecting the availability of oxygen?

DEPARTMENT OF ECOLOGY State of Washington

Ambient	Enrichment	Impact	Ventilation
Baseline	Thermal Energy	Stratification -ΔPE	Dissolved Oxygen

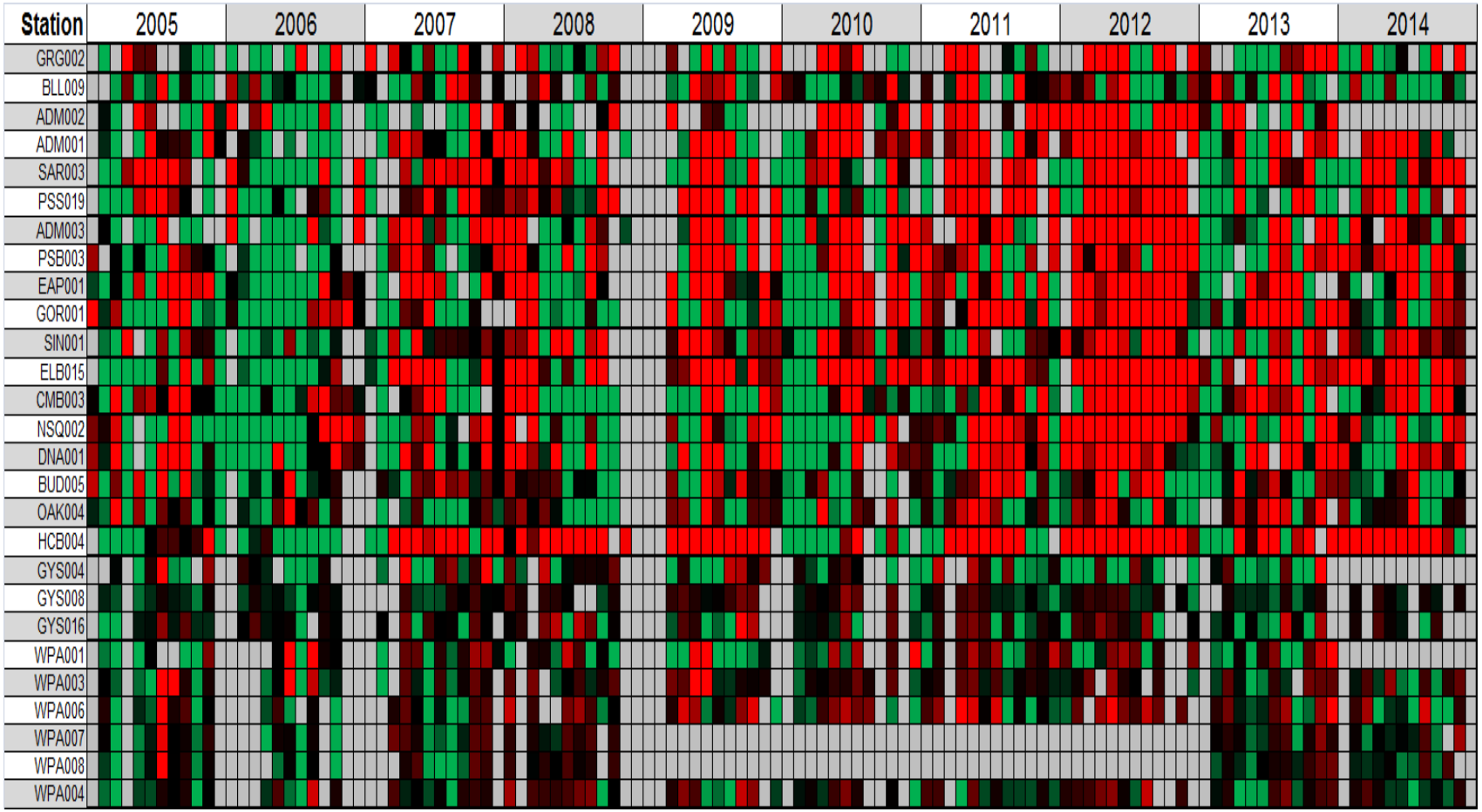

SHOW STATION ON MAP

DATA RESOURCE

Black indicates no anomaly, red indicates a positive anomaly, **green indicates a negative anomaly**, and gray indicates missing data. Heat maps were calculated by subtracting baseline conditions from the dataset. The color range represents the percentiles of the dataset: 25th percentile (green), 50th percentile (black), and 75th percentile (red).