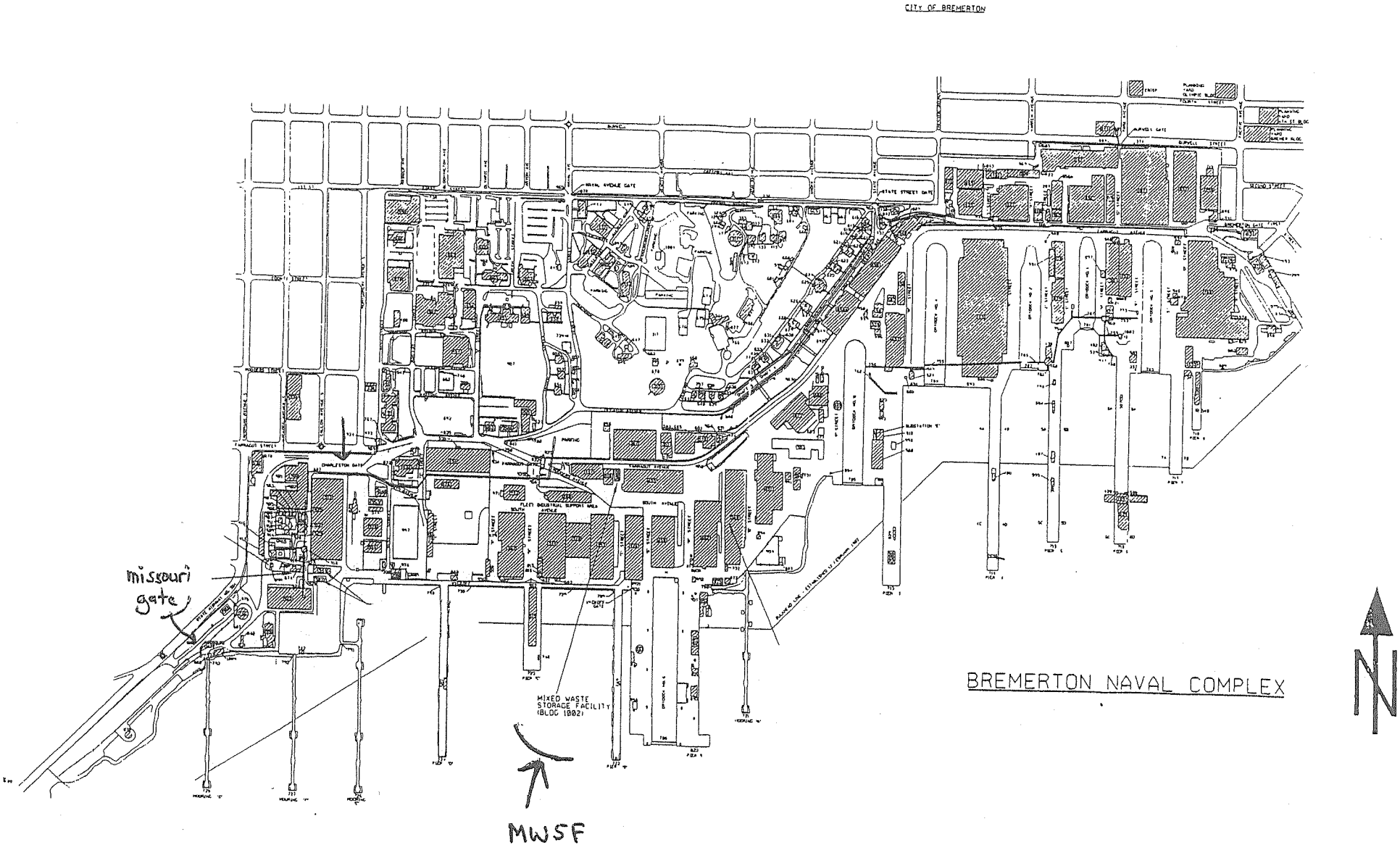

Figure B-1: Bremerton Naval Complex:

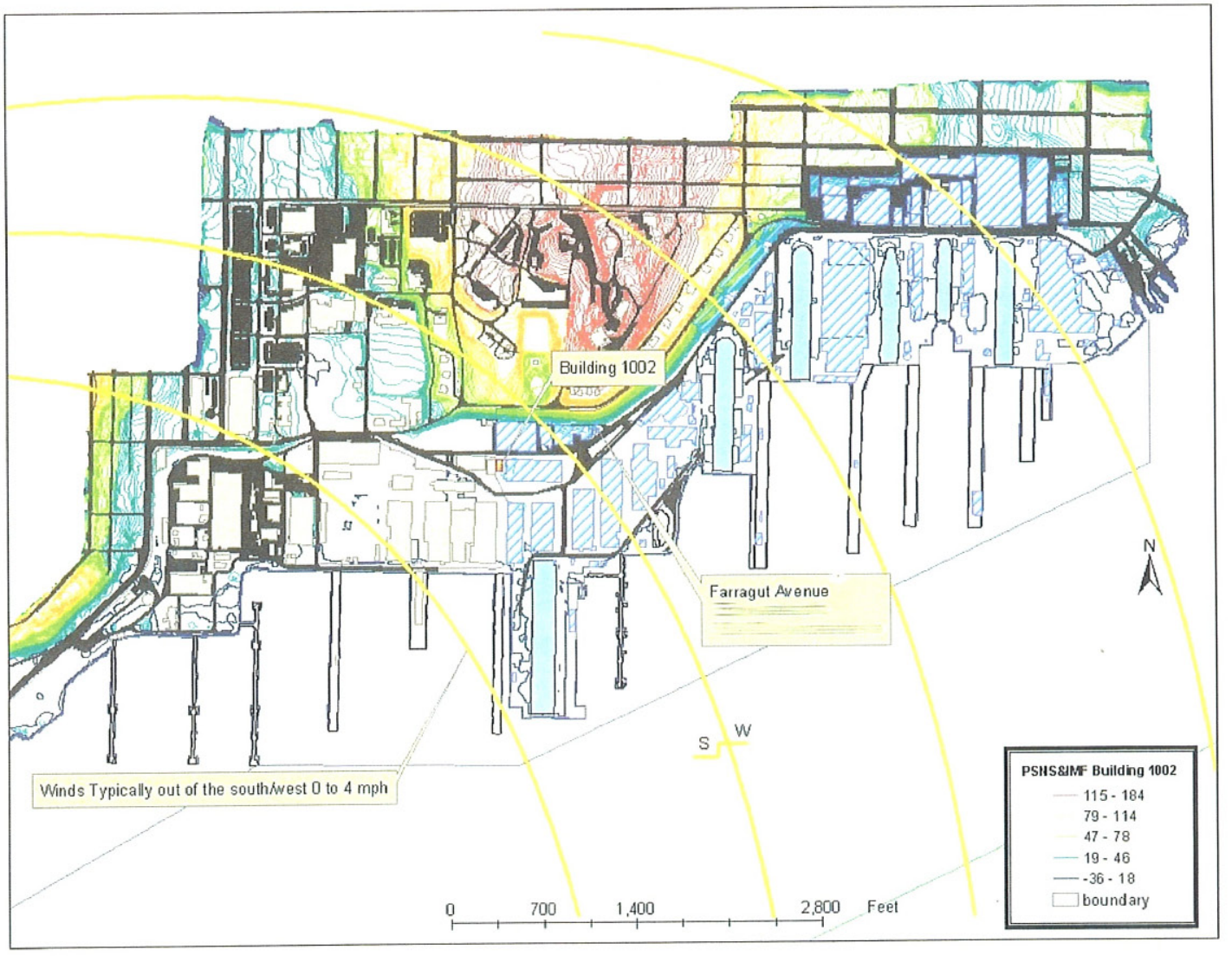

Figure B-3: Bremerton Naval Complex topography (with PSNS CIA shaded in Blue)

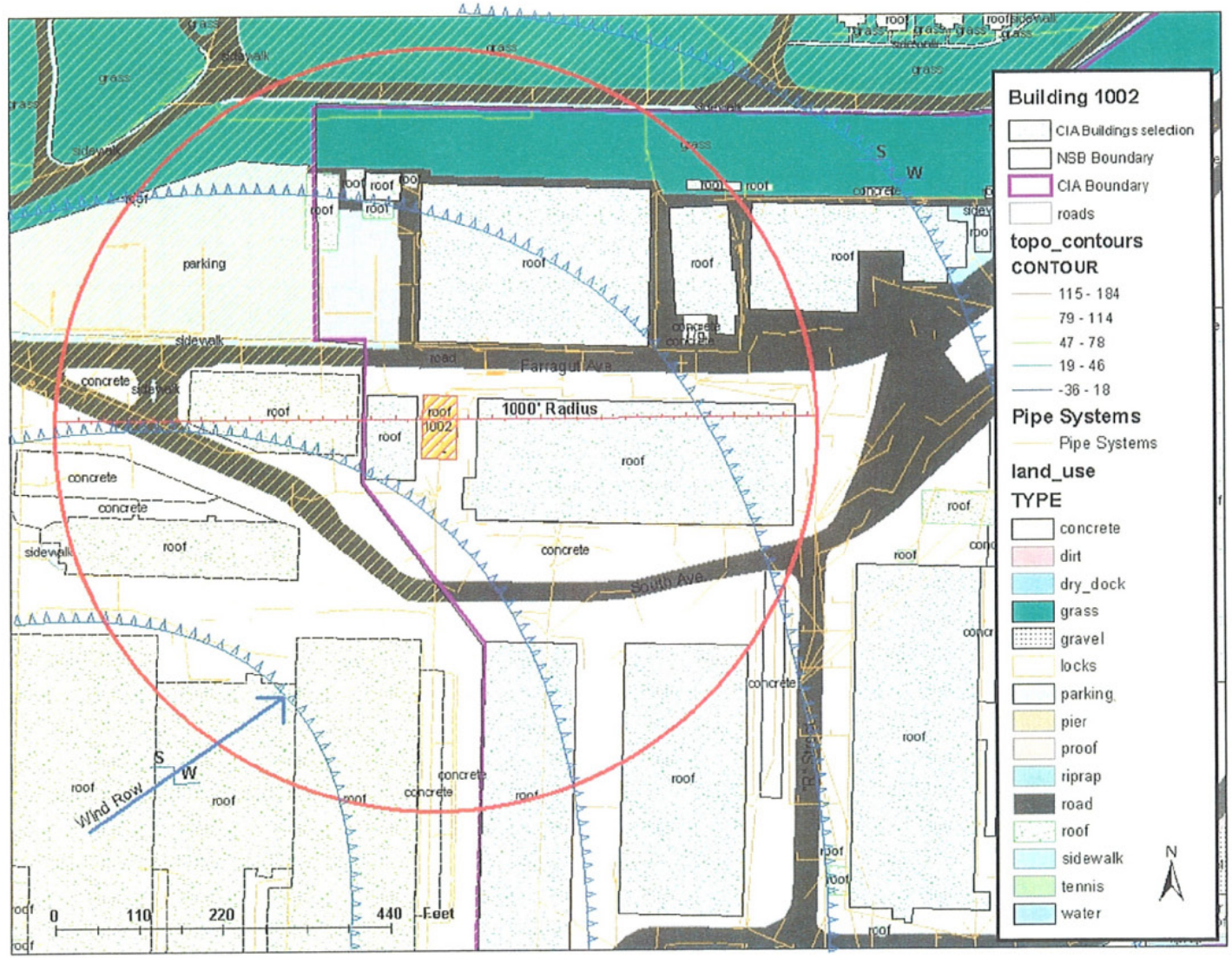

Figure B-4: Detail of Area within 1000 feet of MWSF

Figure D-1
Typical Arrangement inside Mixed Waste Storage Facility

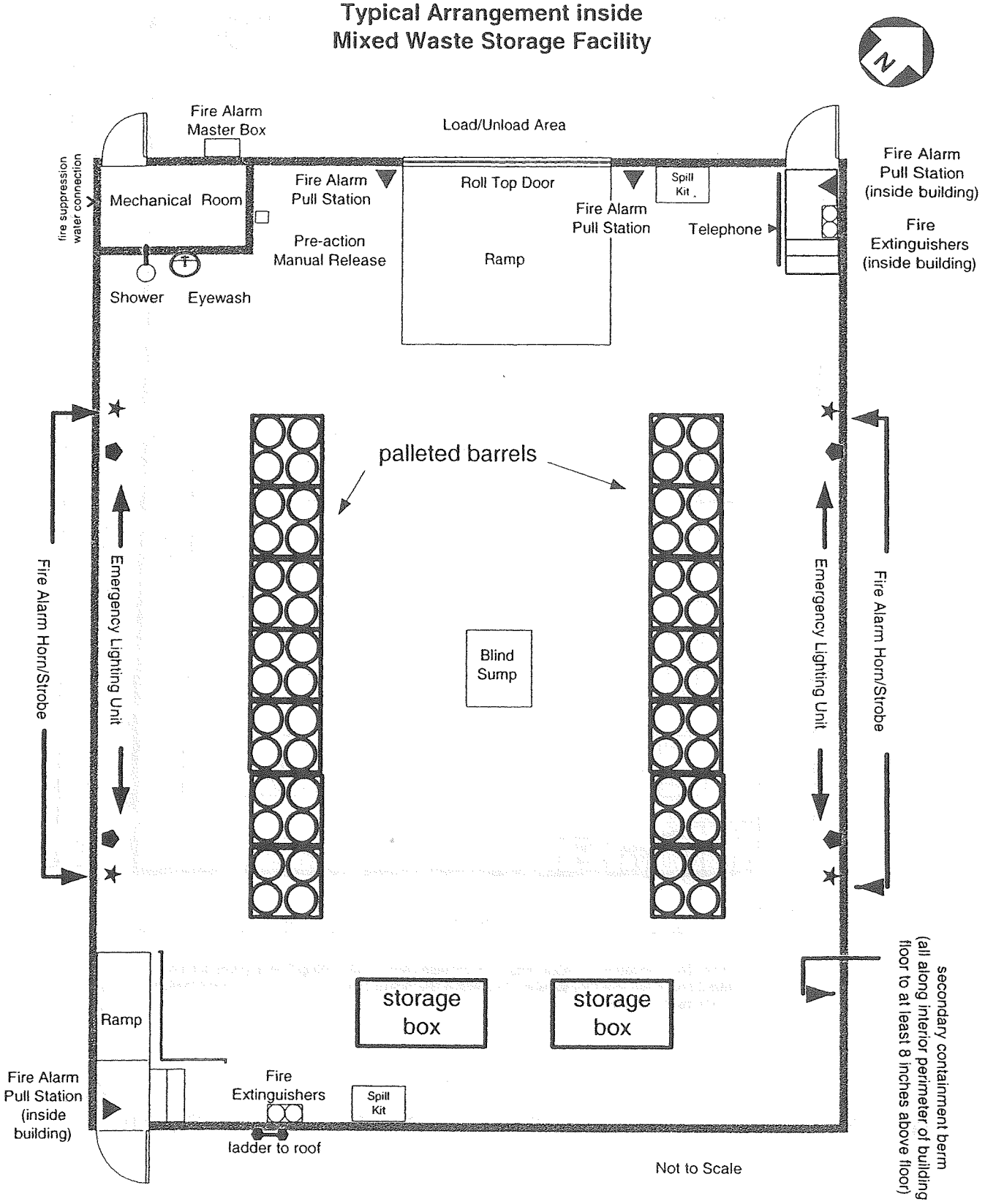

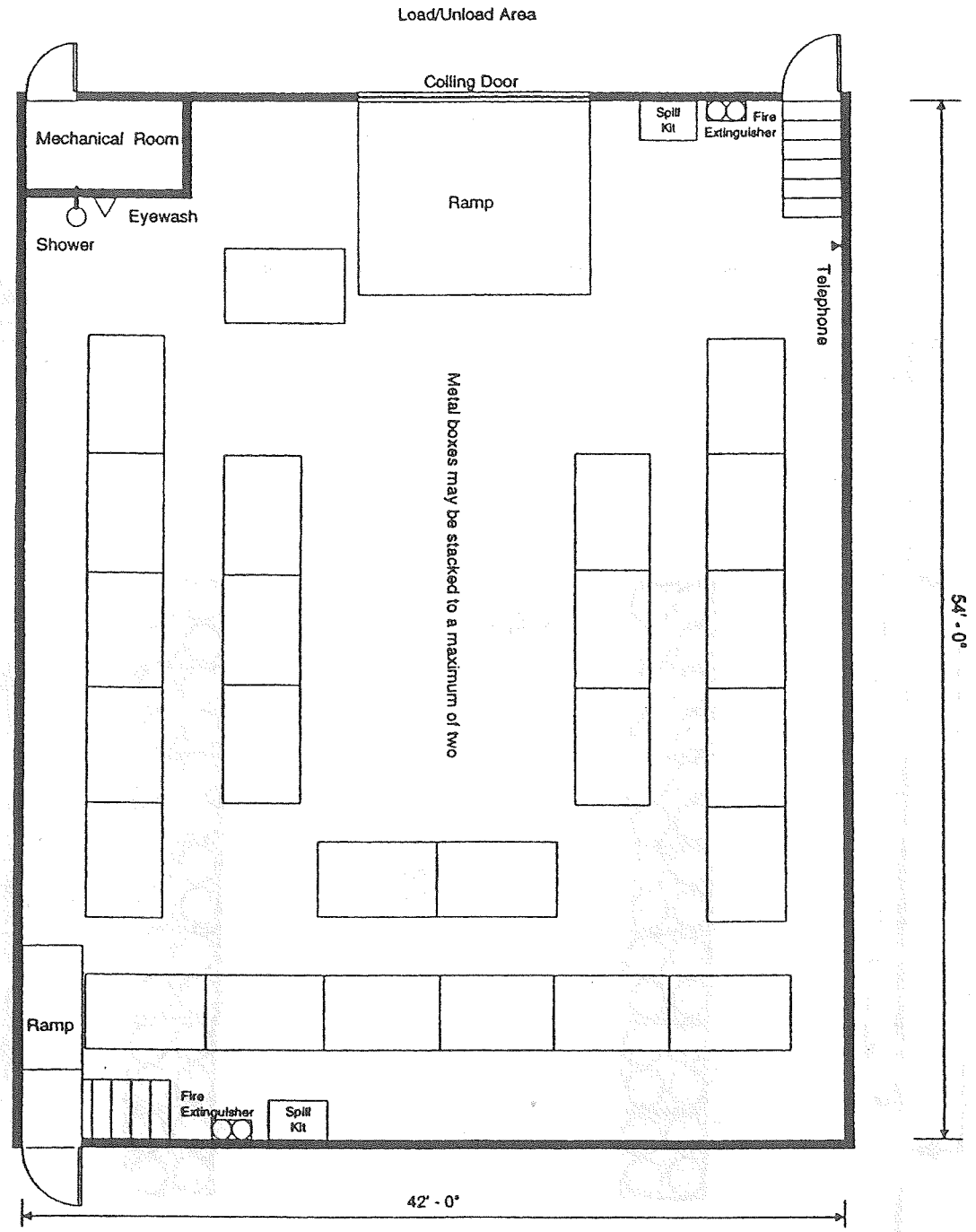

Note: This configuration represents the maximum capacity (33,000 gal) arrangement if only metal boxes are used for storage. In practice, the actual configuration will be a combination of drums and boxes.

Figure D-2: Conceptual Arrangement of Boxes inside MWSF for Maximum Capacity

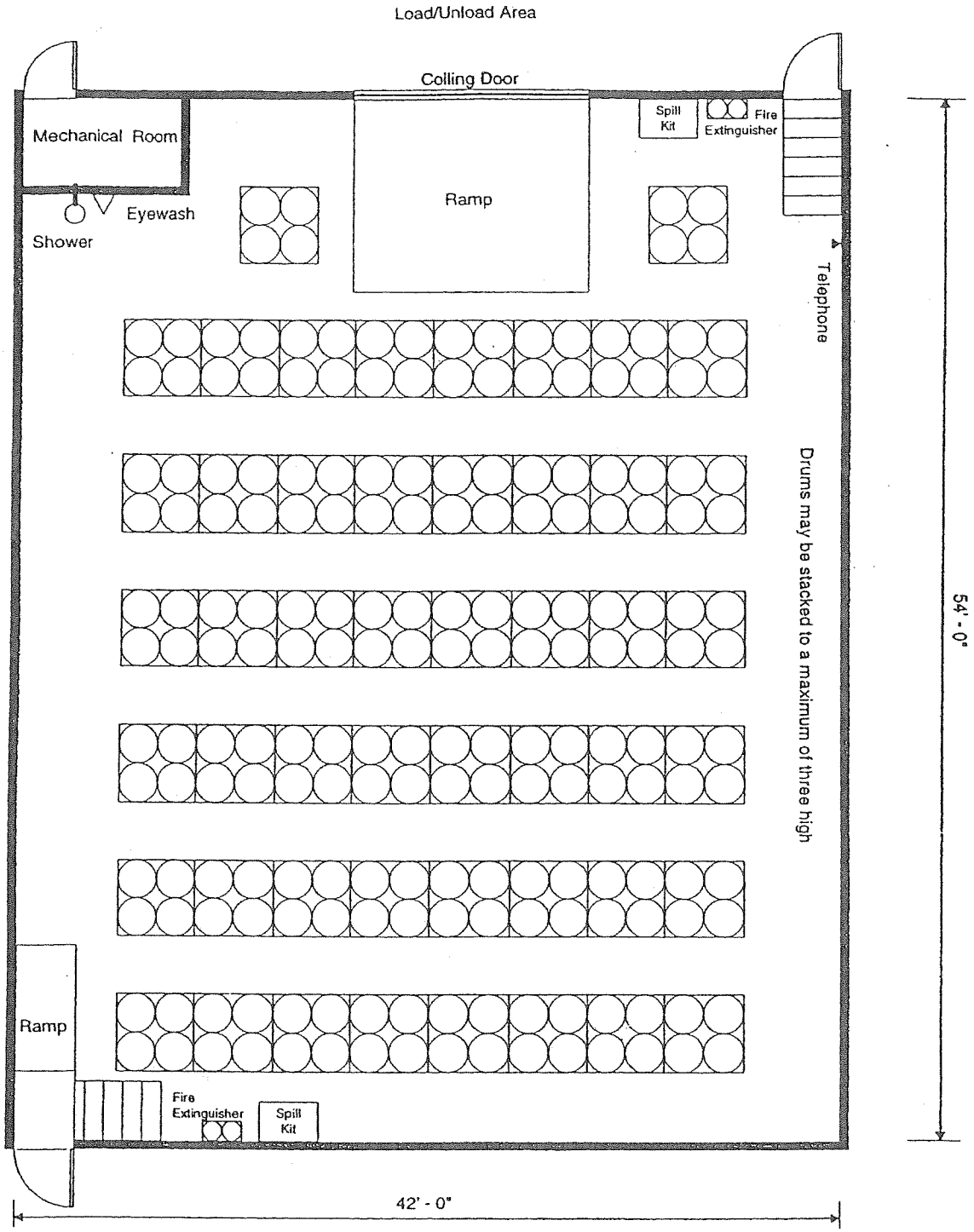

Note: This configuration represents the maximum capacity (33,000 gal) arrangement if only drums are used for storage. In practice, the actual configuration will be a combination of drums and boxes.

Figure D-3: Conceptual Arrangement of Barrels/Drums inside MWSF for Maximum Capacity