PROPOSED MAPS

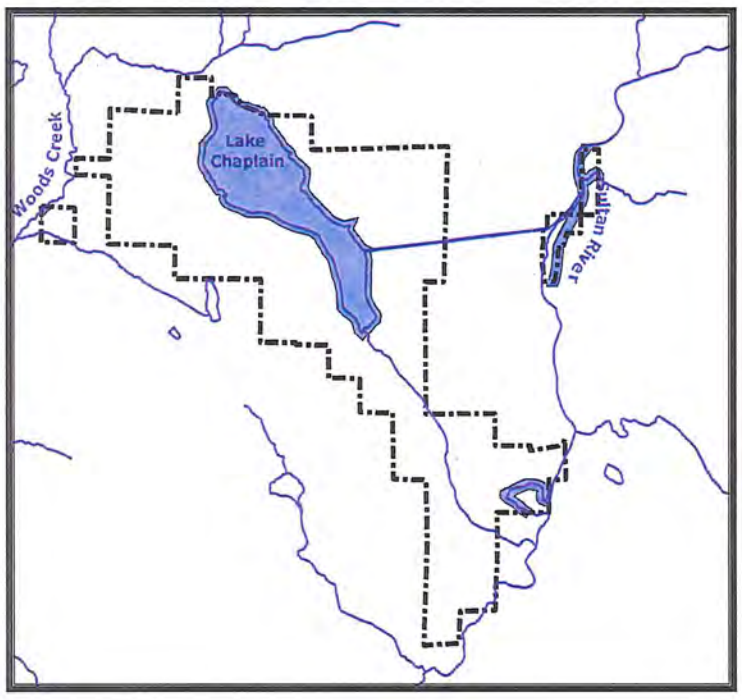

Shoreline Master Program Shoreline Use Designations

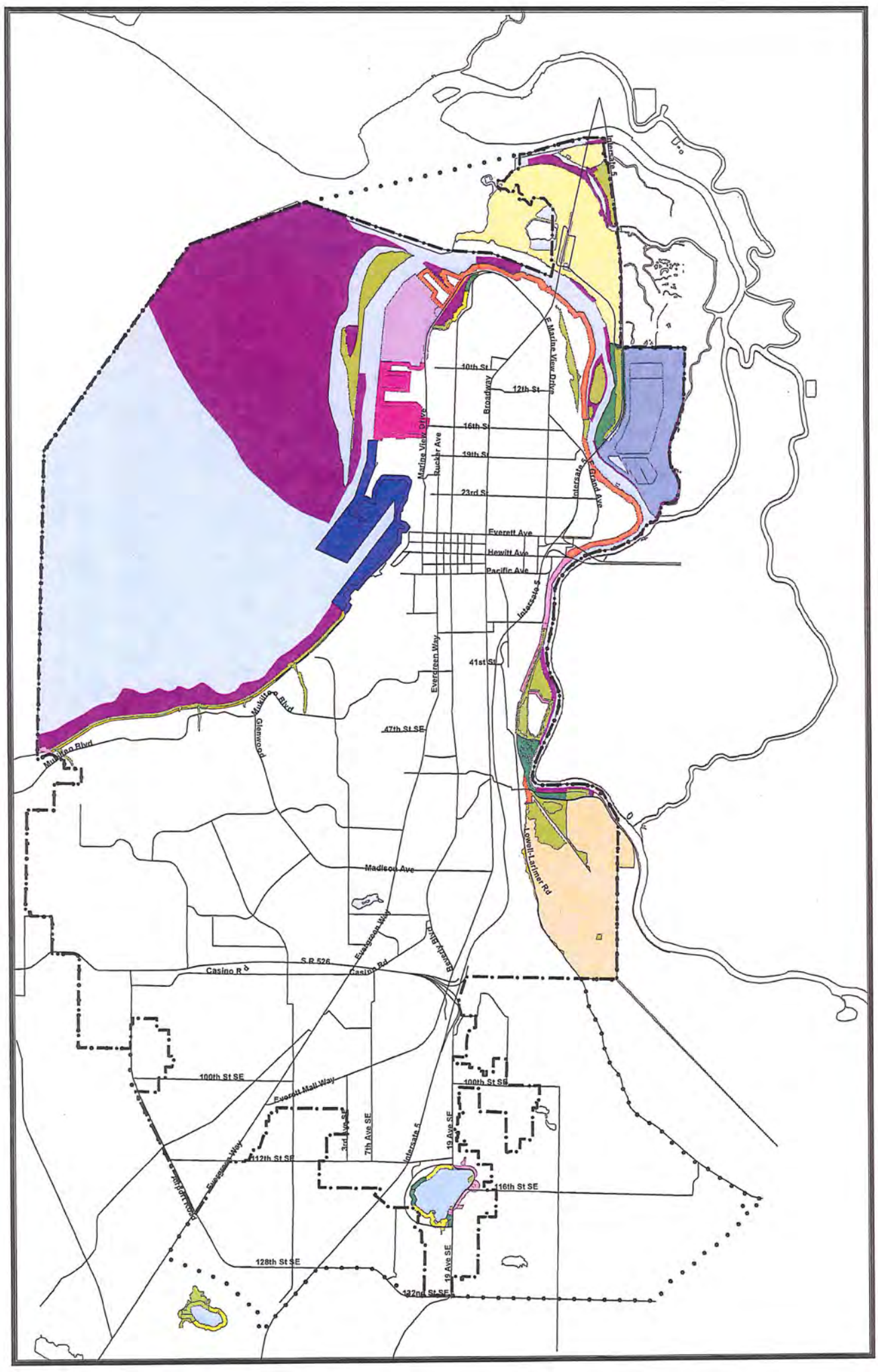

Figure 4.1

- Urban Conservancy
- Urban Conservancy Recreation
- Urban Conservancy Agriculture
- Urban Mixed Use Industrial
- Urban Shoreline Residential
- Urban Multi-Use
- Urban Industrial
- Urban Maritime
- Urban Maritime Interim
- Urban Deep Water Port
- Aquatic
- Aquatic Conservancy
- Municipal Water Quality
- Municipal Watershed
- Everett City Limits
- Urban Growth Boundary

Scale: 1 inch = 6000 feet

2015

s:\rg..\shoreline\SMP_FIGURES\Figure41C_2015.mxd

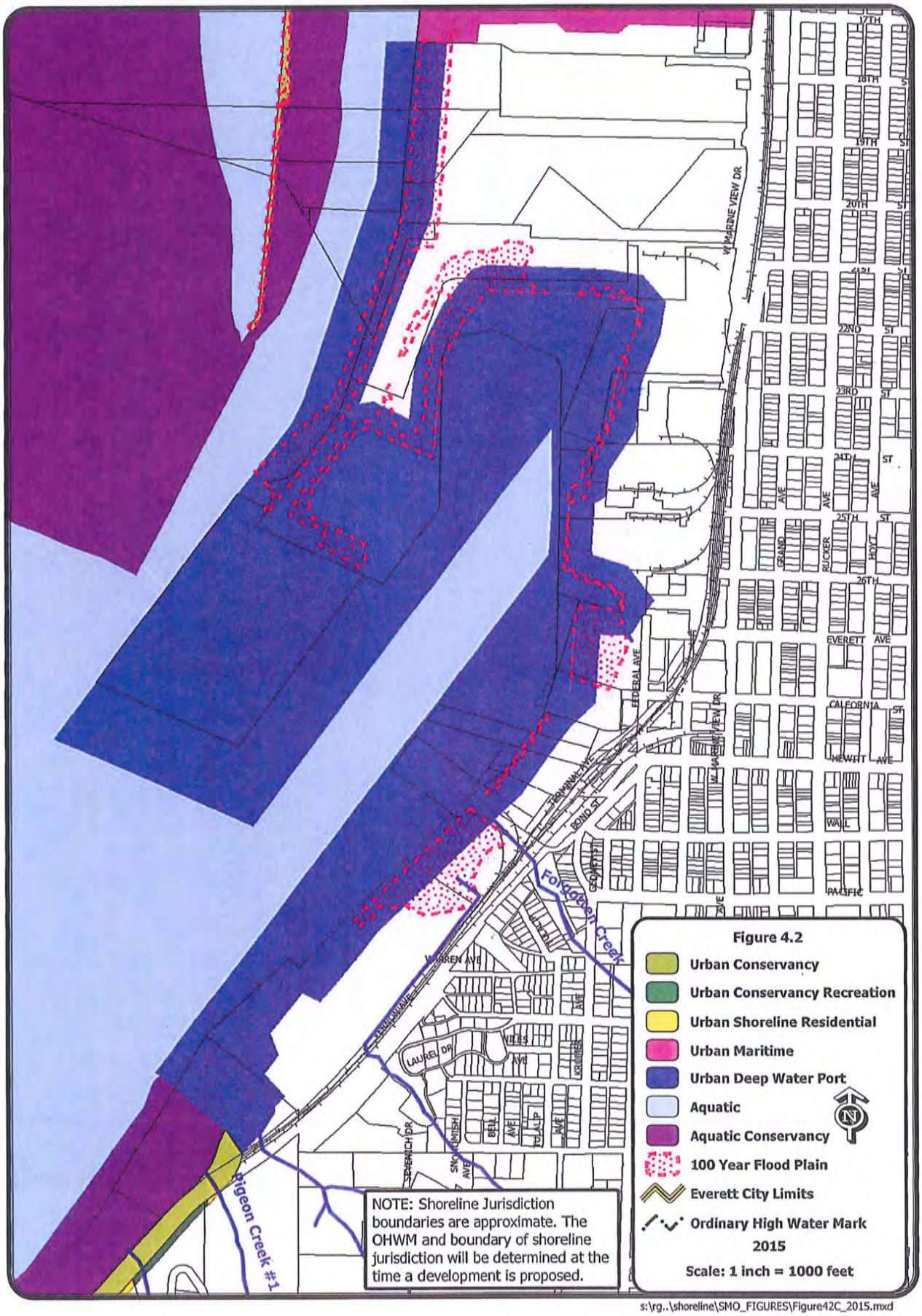

s:\rg..\shoreline\SMO_FIGURES\Figure42C_2015.mxd

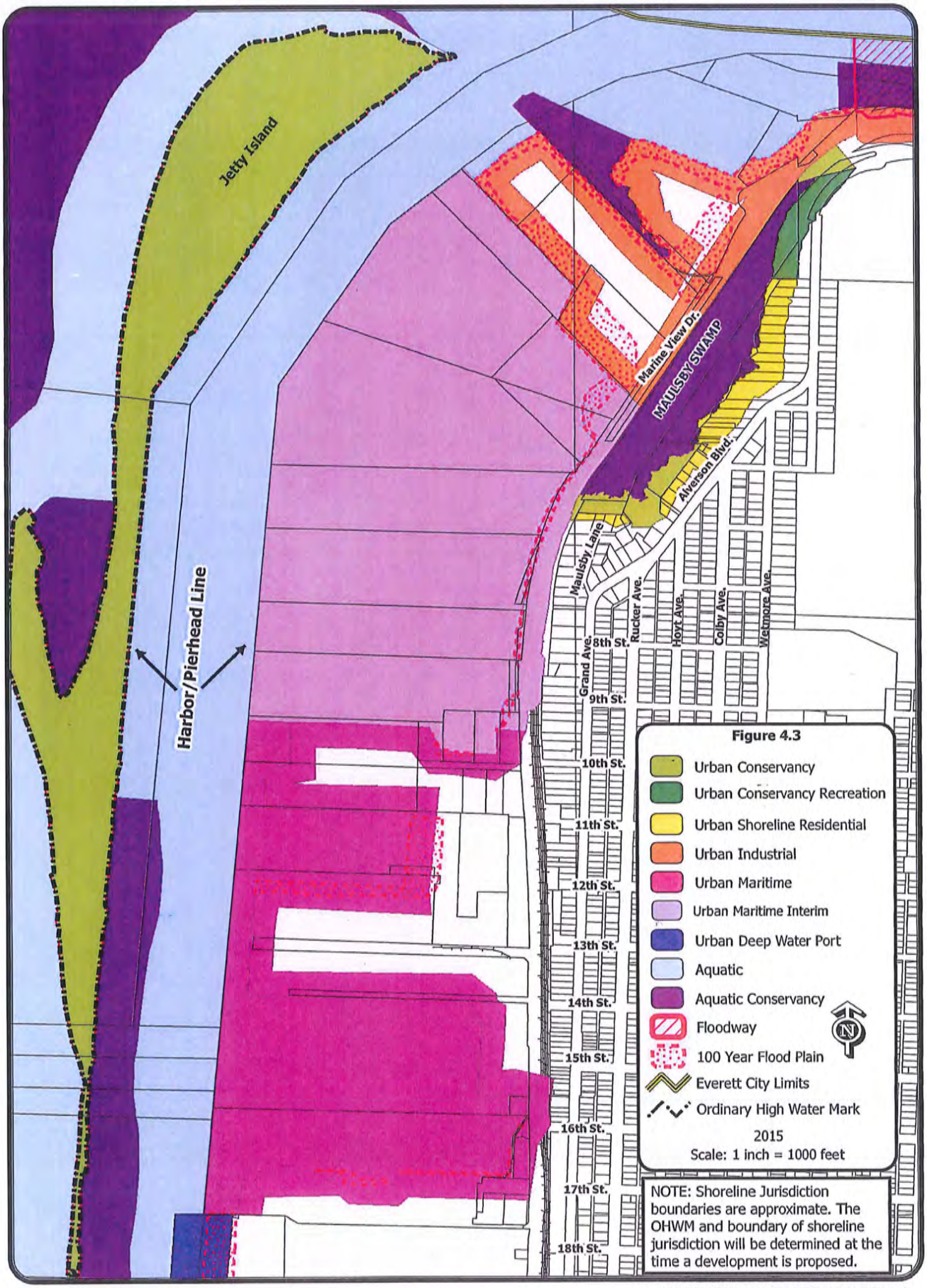

s:\rg..\shoreline\SMP_FIGURES\Figure43C_2015.mxd

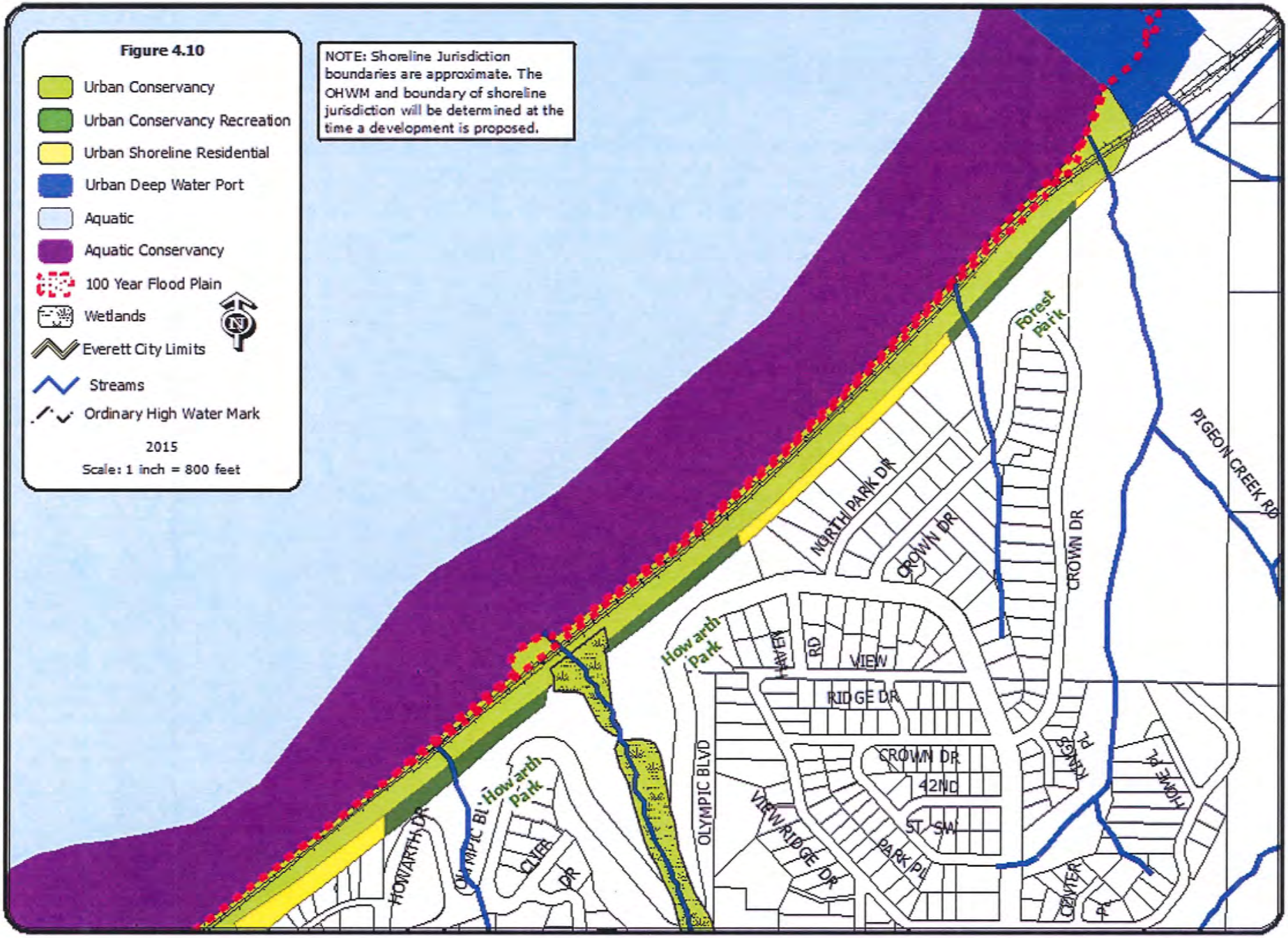

s:\rg...\shoreline\SMP_FIGURES\figure4.10C_2015.mxd

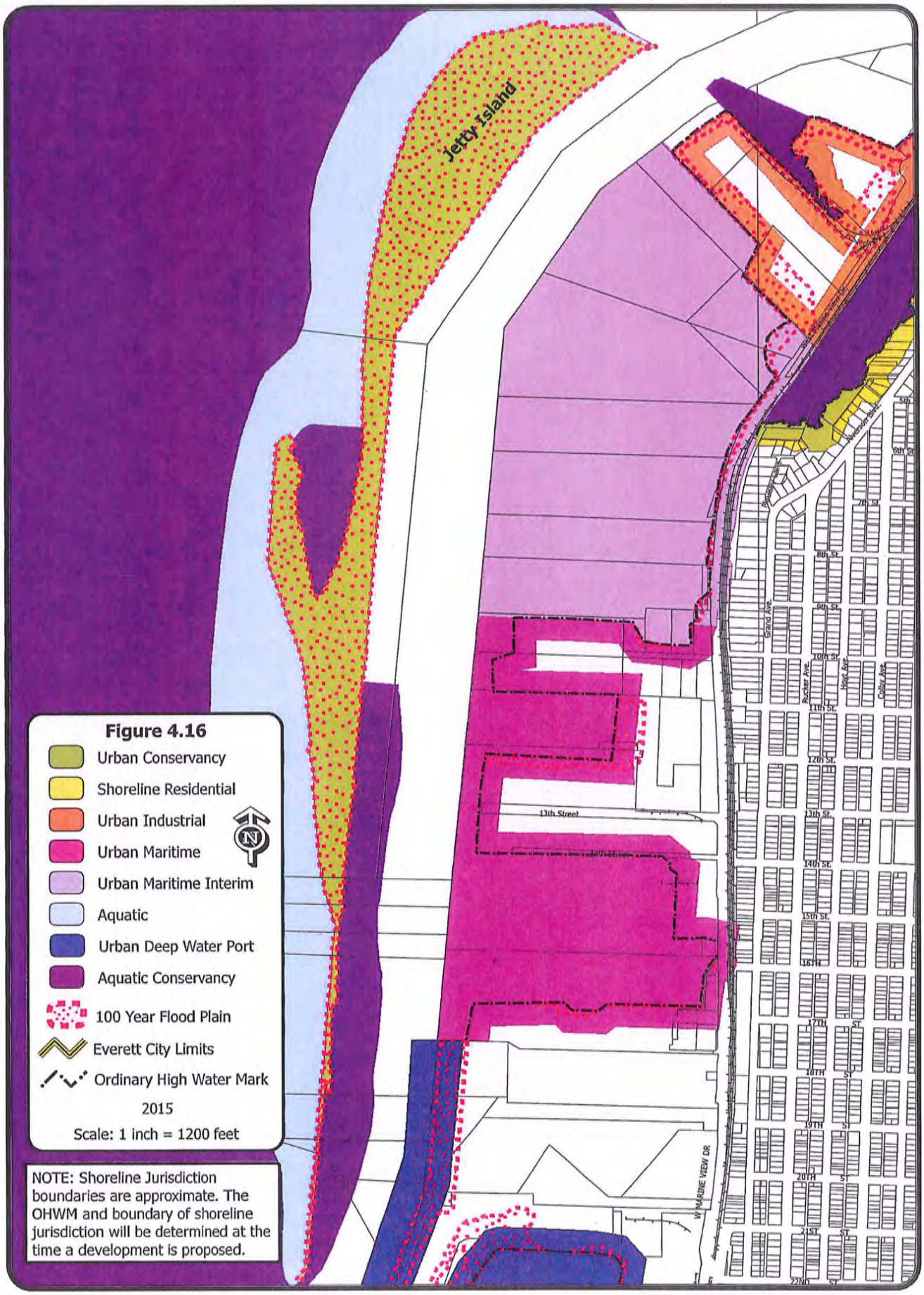

s:\rg..\Shoreline\SMP_FIGURES\Figure416C_2015.mxd

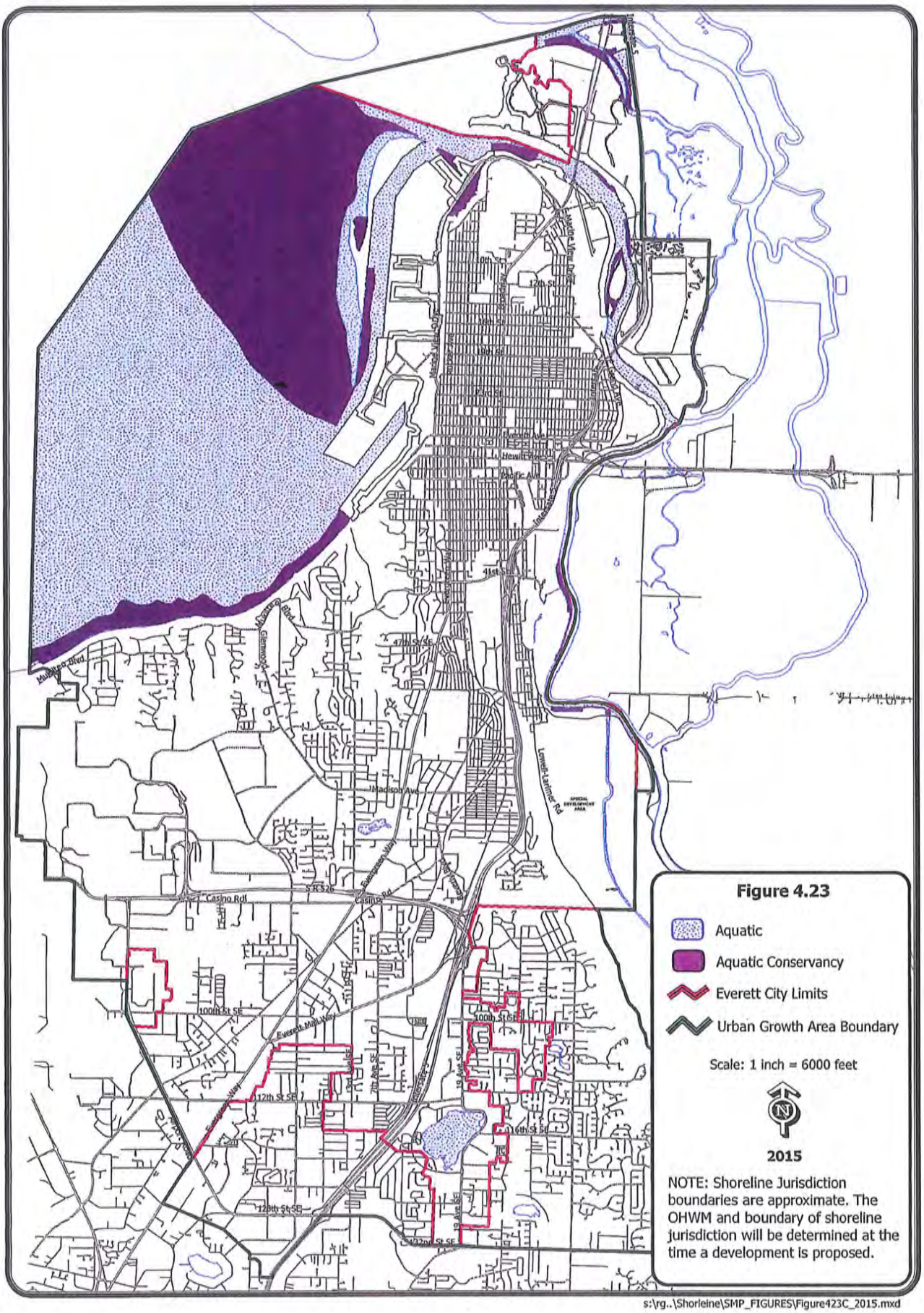

s:\rg..\Shorleine\SMP_FIGURES\Figure423C_2015.mxd