# REGIONAL SHORELINE MASTER PROGRAM UPDATE - WALLA WALLA COUNTY, CITIES OF PRESCOTT, WAITSBURG AND WALLA WALLA

## Map 26. Preliminary Channel Migration Zone - Sheet 1 of 3

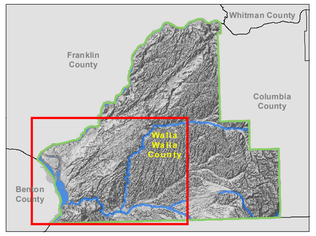


**MAP LEGEND**

- Preliminary Channel Migration Zone (TWC)
- Preliminary Shoreline Jurisdiction (TWC)
- Waterbody (WWC, CWW)
- Parcel
- Urban Growth Area (UGA)
- City Boundary
- County Boundary

*Note:*
*Preliminary Channel Migration Zone (in progress) is based on FEMA 100-year floodplain adopted in 1998.*

*Date: 9/30/2014*

0 1 2 Miles

Original scale = 1: 72000 @ 22" x 34" layout. Adjust scale accordingly.

All features depicted on this map are approximate. They have not been formally delineated or surveyed and are intended for planning purposes only. Additional site-specific evaluation may be needed to confirm/verify information shown on this map.

THE WATERSHED COMPANY

City of Prescott

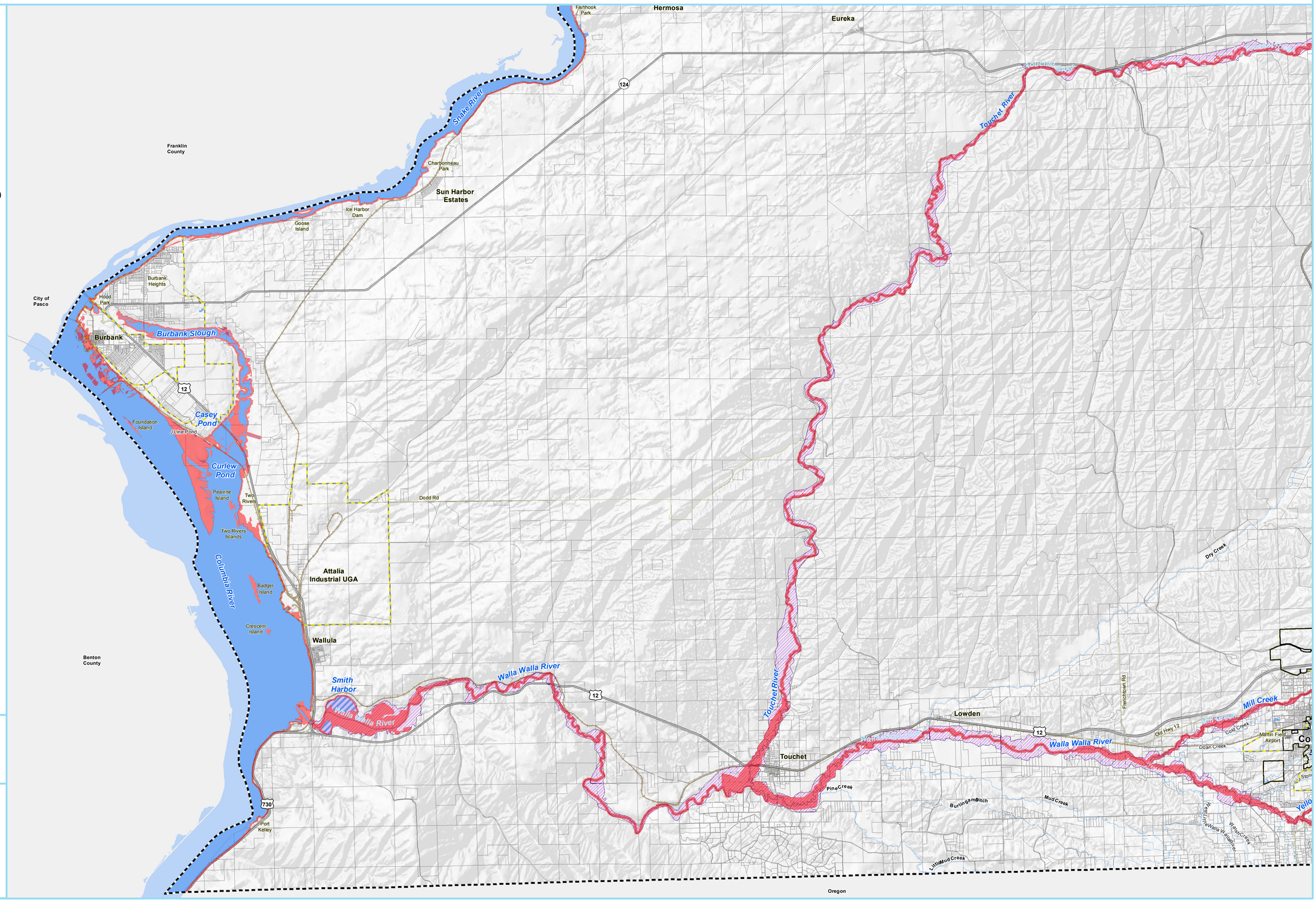

# REGIONAL SHORELINE MASTER PROGRAM UPDATE - WALLA WALLA COUNTY, CITIES OF PRESCOTT, WAITSBURG AND WALLA WALLA

## Map 26. Preliminary Channel Migration Zone - Sheet 2 of 3

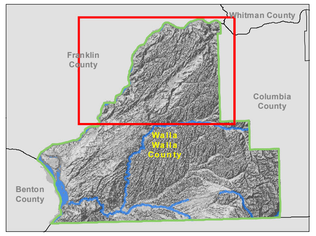


**MAP LEGEND**

- Preliminary Channel Migration Zone (TWC)
- Preliminary Shoreline Jurisdiction (TWC)
- Waterbody (WWC, CWW)
- Parcel
- Urban Growth Area (UGA)
- City Boundary
- County Boundary

*Note:*
*Preliminary Channel Migration Zone (in progress) is based on FEMA 100-year floodplain adopted in 1998.*

*Date: 9/30/2014*

0 1 2 Miles

Original scale = 1: 72000 @ 22" x 34" layout. Adjust scale accordingly.

All features depicted on this map are approximate. They have not been formally delineated or surveyed and are intended for planning purposes only. Additional site-specific evaluation may be needed to confirm/verify information shown on this map.

City of Prescott

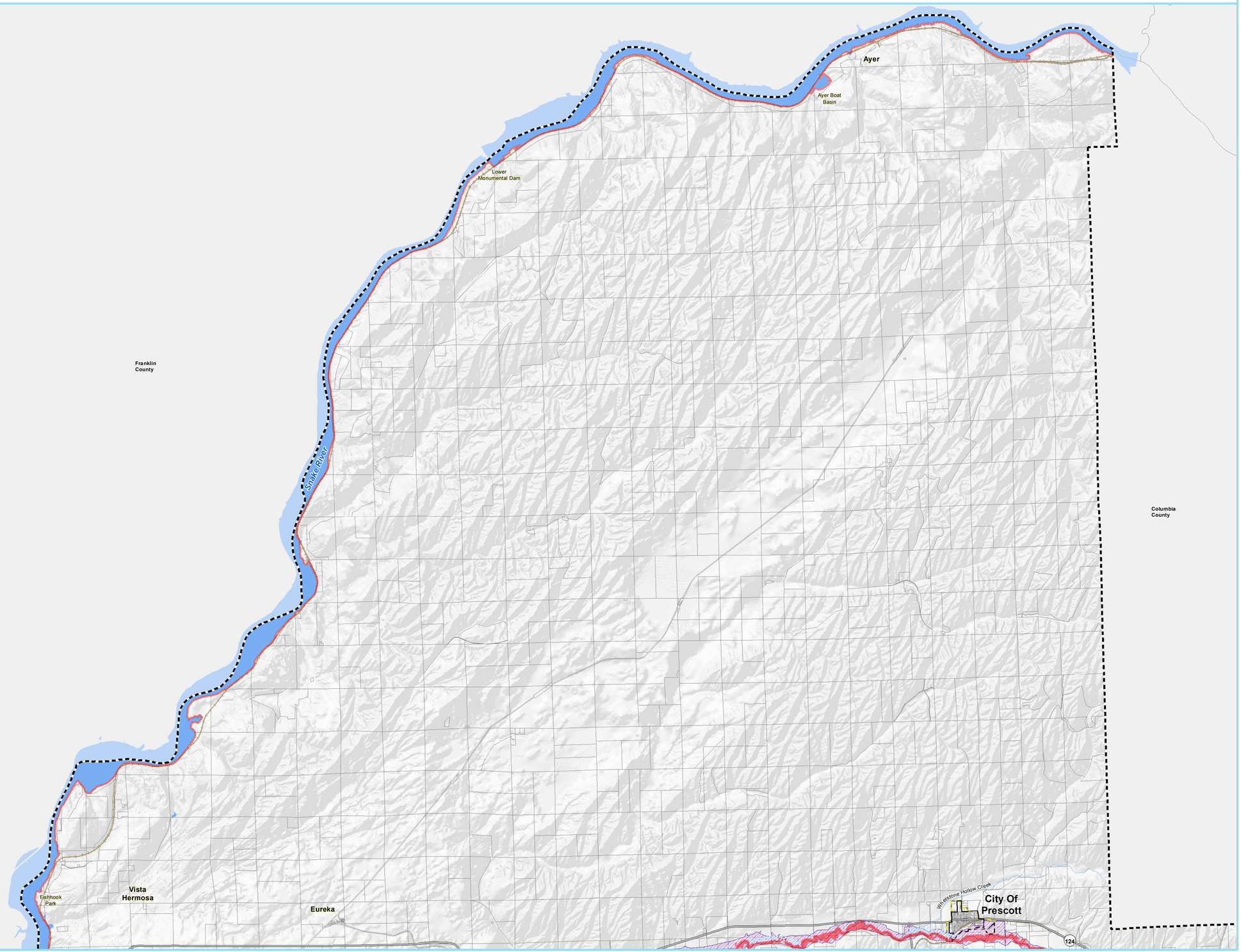

# REGIONAL SHORELINE MASTER PROGRAM UPDATE - WALLA WALLA COUNTY, CITIES OF PRESCOTT, WAITSBURG AND WALLA WALLA

## Map 26. Preliminary Channel Migration Zone - Sheet 3 of 3

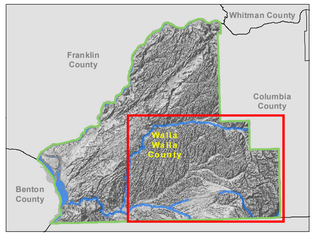


**MAP LEGEND**

- Preliminary Channel Migration Zone (TWC)
- Preliminary Shoreline Jurisdiction (TWC)
- Waterbody (WWC, CWW)
- Parcel
- Urban Growth Area (UGA)
- City Boundary
- County Boundary

*Note:*
*Preliminary Channel Migration Zone (in progress) is based on FEMA 100-year floodplain adopted in 1998.*

*Date: 9/30/2014*

0 1 2 Miles

Original scale = 1: 72000 @ 22" x 34" layout. Adjust scale accordingly.

All features depicted on this map are approximate. They have not been formally delineated or surveyed and are intended for planning purposes only. Additional site-specific evaluation may be needed to confirm/verify information shown on this map.

City of Prescott

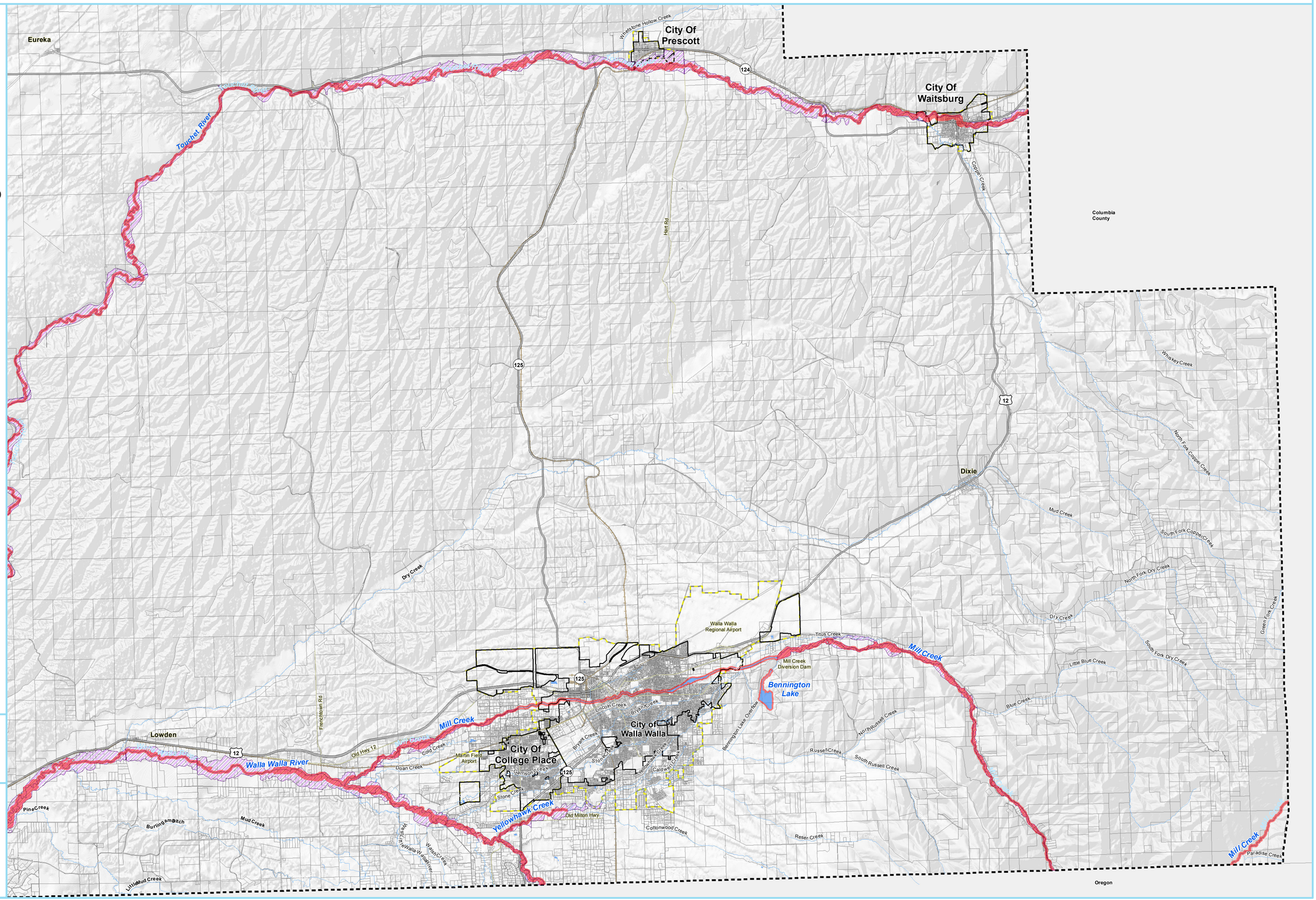

# Map 26. Preliminary Channel Migration Zone - City of Prescott

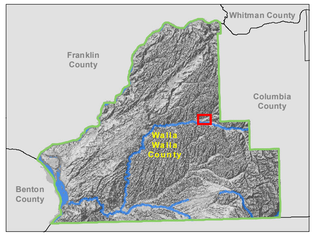


**MAP LEGEND**

- Preliminary Channel Migration Zone (TWC)
- Preliminary Shoreline Jurisdiction (TWC)
- Waterbody (WWC, CWW)
- Parcel
- Urban Growth Area (UGA)
- City Boundary
- County Boundary

*Note:*
*Preliminary Channel Migration Zone (in progress) is based on FEMA 100-year floodplain adopted in 1998.*

*Date: 9/30/2014*

0 0.1 0.2 Miles

Original scale = 1: 6000 @ 22" x 34" layout. Adjust scale accordingly.

All features depicted on this map are approximate. They have not been formally delineated or surveyed and are intended for planning purposes only. Additional site-specific evaluation may be needed to confirm/verify information shown on this map.

City of Prescott

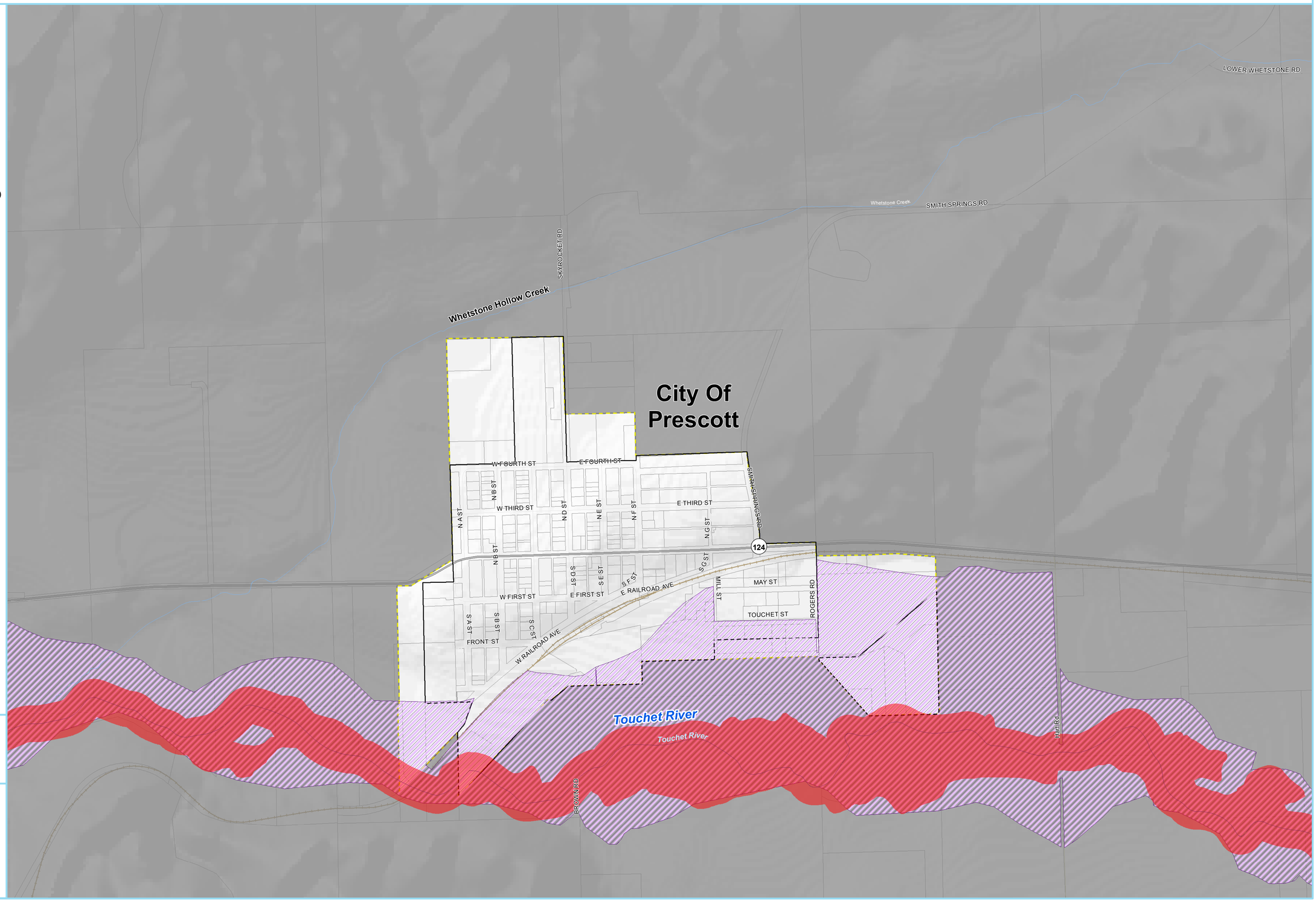

# REGIONAL SHORELINE MASTER PROGRAM UPDATE - WALLA WALLA COUNTY, CITIES OF PRESCOTT, WAITSBURG AND WALLA WALLA

## Map 26. Preliminary Channel Migration Zone - City of Waitsburg

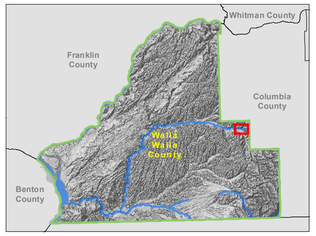


**MAP LEGEND**

- Preliminary Channel Migration Zone (TWC)
- Preliminary Shoreline Jurisdiction (TWC)
- Waterbody (WWC, CWW)
- Parcel
- Urban Growth Area (UGA)
- City Boundary
- County Boundary

*Note:*
*Preliminary Channel Migration Zone (in progress) is based on FEMA 100-year floodplain adopted in 1998.*

*Date: 9/30/2014*

0 0.1 0.2 Miles

Original scale = 1: 6000 @ 22" x 34" layout.
Adjust scale accordingly.

All features depicted on this map are approximate. They have not been formally delineated or surveyed and are intended for planning purposes only. Additional site-specific evaluation may be needed to confirm/verify information shown on this map.

City of Prescott

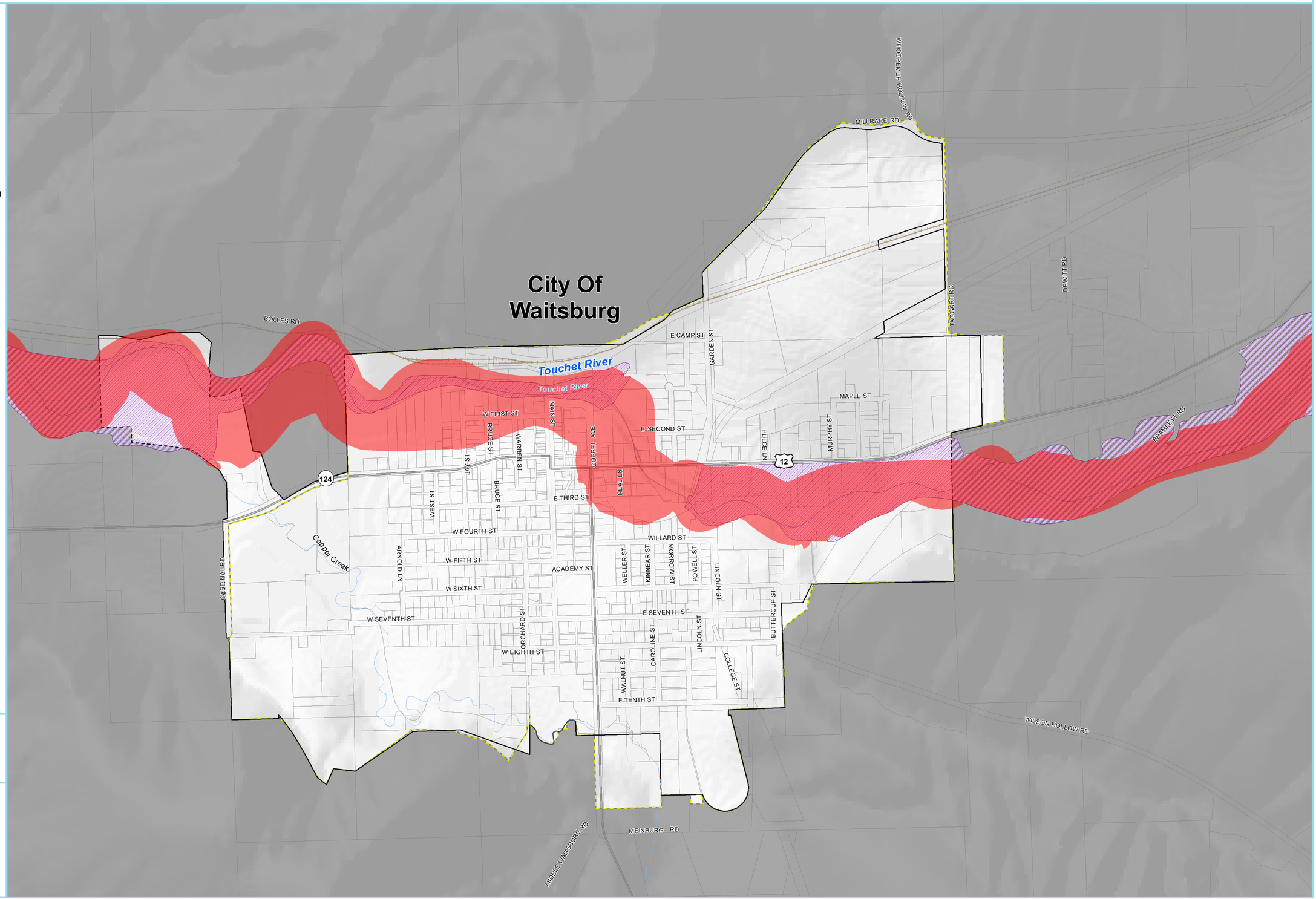

# Map 26. Preliminary Channel Migration Zone - City of Walla Walla

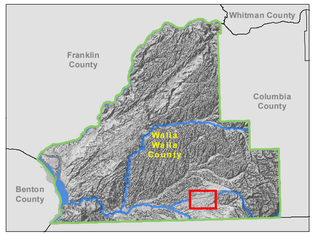


**MAP LEGEND**

- Preliminary Channel Migration Zone (TWC)
- Preliminary Shoreline Jurisdiction (TWC)
- Waterbody (WWC, CWW)
- Parcel
- Urban Growth Area (UGA)
- City Boundary
- County Boundary

*Note:*
*Preliminary Channel Migration Zone (in progress) is based on FEMA 100-year floodplain adopted in 1998.*

*Date: 9/30/2014*

0 0.2 0.4 Miles

Original scale = 1: 12000 @ 22" x 34" layout. Adjust scale accordingly.

All features depicted on this map are approximate. They have not been formally delineated or surveyed and are intended for planning purposes only. Additional site-specific evaluation may be needed to confirm/verify information shown on this map.

THE WATERSHED COMPANY
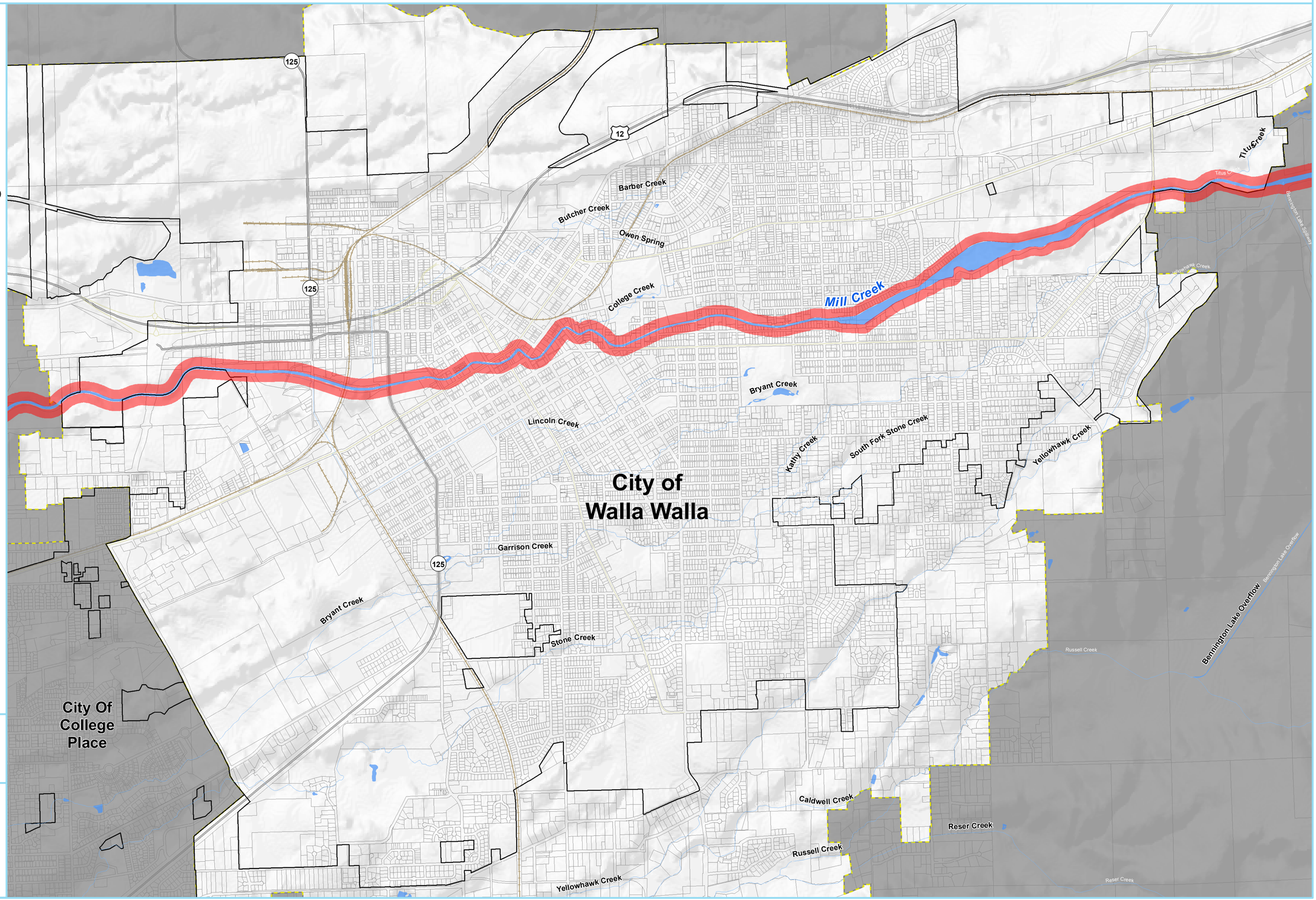
City of Prescott