REGIONAL SHORELINE MASTER PROGRAM UPDATE - WALLA WALLA COUNTY, CITIES OF PRESCOTT, WAITSBURG AND WALLA WALLA

Map 3. Comprehensive Plan Land Use - Sheet 1 of 3

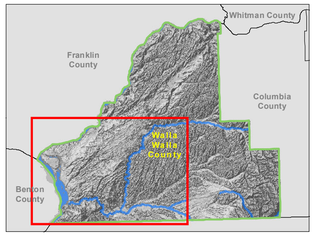

MAP LEGEND
Name (Source)

County Land Use Designation (WWC)

- Agriculture Residential
- Commercial
- Industrial
- Lamird
- Low Density Residential
- Medium Density Residential
- Primary Agriculture
- Public Reserve
- Residential Single Family
- Rural Activity Center
- Rural Agriculture
- Rural Farm Worker Community
- Rural Residential 2-5 (Burbank Rac)
- Rural Residential 5

Agricultural Lands of Significance

- Primary Significance
- Unique Lands
- Urban Growth Area
- Lamird
- Rural Activity Center
- Rural Farm Worker Community
- Preliminary Shoreline Jurisdiction (TWC)
- SMP stream (WWC)
- Other stream (WWC)
- Waterbody (WWC, CWW)

0 1 2 Miles

Print Date: 9/30/2014
Data Source: See mapfolio cover for details.
Original scale = 1: 72000 @ 22" x 34" layout.
Adjust scale accordingly.

All features depicted on this map are approximate. They have not been formally delineated or surveyed and are intended for planning purposes only. Additional site-specific evaluation may be needed to confirm/verify information shown on this map.

THE WATERSHED COMPANY

City of Prescott

REGIONAL SHORELINE MASTER PROGRAM UPDATE - WALLA WALLA COUNTY, CITIES OF PRESCOTT, WAITSBURG AND WALLA WALLA

Map 3. Comprehensive Plan Land Use - Sheet 2 of 3

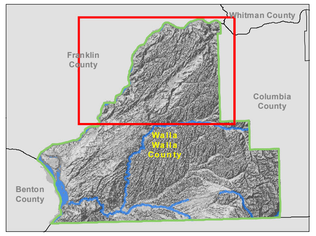

MAP LEGEND
Name (Source)

County Land Use Designation (WWC)
- Low Density Residential
- Primary Agriculture
- Public Reserve
- Rural Activity Center
- Rural Farm Worker Community

Agricultural Lands of Significance
- Primary Significance
- Unique Lands
- Urban Growth Area
- Lamird
- Rural Activity Center
- Rural Farm Worker Community
- Preliminary Shoreline Jurisdiction (TWC)
- SMP stream (WWC)
- Other stream (WWC)
- Waterbody (WWC, CWW)

0 1 2 Miles

Print Date: 9/30/2014
Data Source: See mapfolio cover for details.
Original scale = 1: 72000 @ 22" x 34" layout.
Adjust scale accordingly.

All features depicted on this map are approximate. They have not been formally delineated or surveyed and are intended for planning purposes only. Additional site-specific evaluation may be needed to confirm/verify information shown on this map.

THE WATERSHED COMPANY

City of Prescott

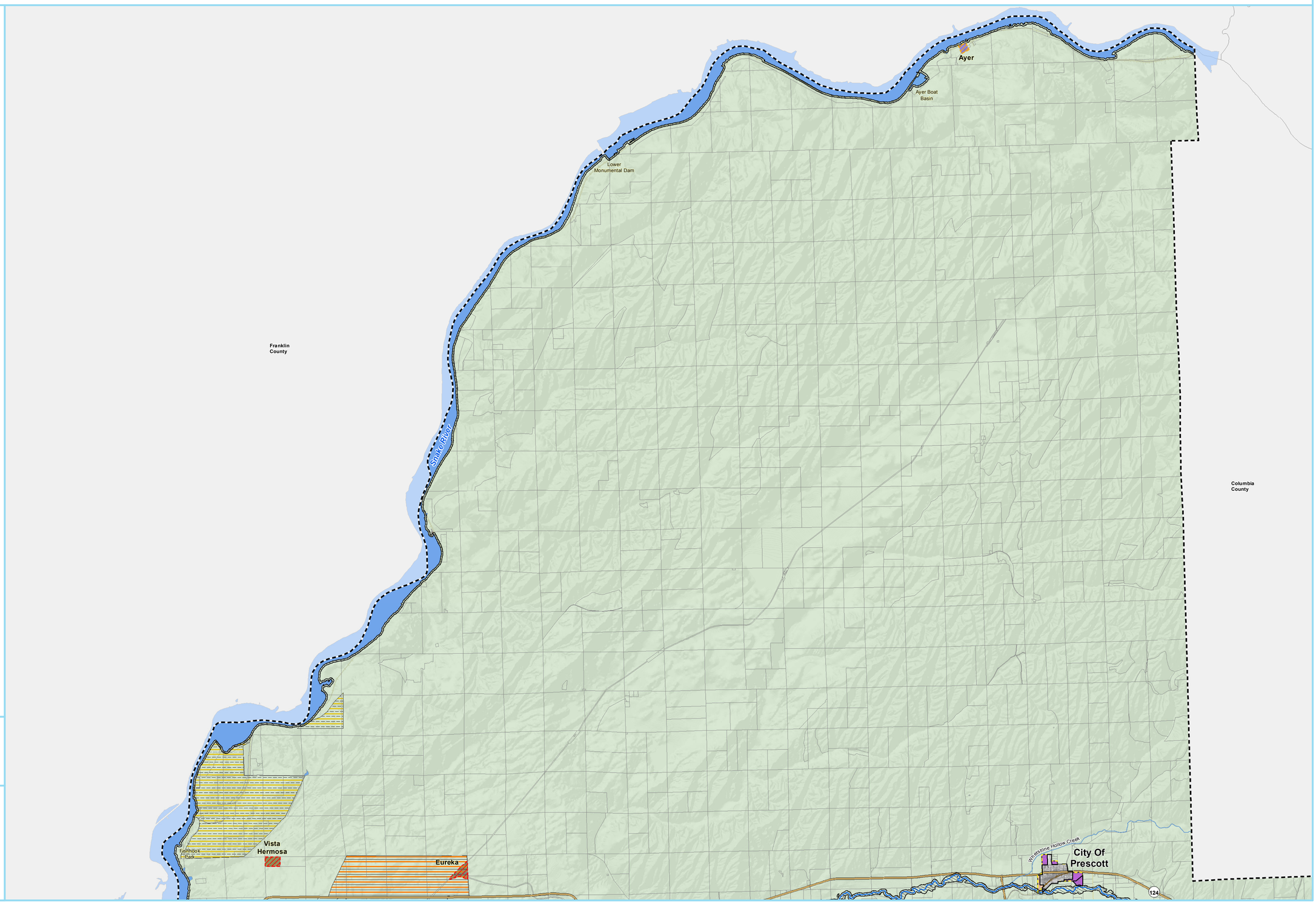

REGIONAL SHORELINE MASTER PROGRAM UPDATE - WALLA WALLA COUNTY, CITIES OF PRESCOTT, WAITSBURG AND WALLA WALLA

Map 3. Comprehensive Plan Land Use - Sheet 3 of 3

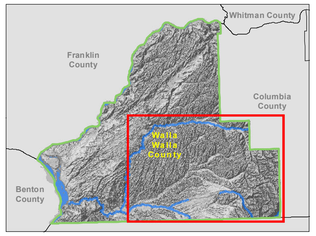

MAP LEGEND
Name (Source)

County Land Use Designation (WWC)

- Agriculture Residential
- Airport
- Commercial
- Exclusive Agriculture
- General Agriculture
- Industrial
- Low Density Residential
- Master Planned Community
- Medium Density Residential
- Multiple Family Residential
- Primary Agriculture
- Public Reserve
- Rural Activity Center
- Rural Agriculture
- Rural Farm Worker Community
- Rural Remote
- Rural Residential 5
- Rural Residential Mill Creek

Agricultural Lands of Significance

- Primary Significance
- Unique Lands
- Urban Growth Area
- Lamird
- Rural Activity Center
- Rural Farm Worker Community
- Preliminary Shoreline Jurisdiction (TWC)
- SMP stream (WWC)
- Other stream (WWC)
- Waterbody (WWC, CWW)

0 1 2 Miles

Print Date: 9/30/2014
Data Source: See mapfolio cover for details.
Original scale = 1: 72000 @ 22" x 34" layout.
Adjust scale accordingly.

All features depicted on this map are approximate. They have not been formally delineated or surveyed and are intended for planning purposes only. Additional site-specific evaluation may be needed to confirm/verify information shown on this map.

THE WATERSHED COMPANY

City of Prescott

REGIONAL SHORELINE MASTER PROGRAM UPDATE - WALLA WALLA COUNTY, CITIES OF PRESCOTT, WAITSBURG AND WALLA WALLA

Map 3. Comprehensive Plan Land Use - City of Prescott

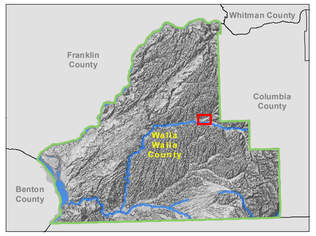

MAP LEGEND
Name (Source)

County Land Use Designation (WWC)

- Low Density Residential
- Primary Agriculture
- Public Reserve
- Urban Growth Area
- Lamird
- Rural Activity Center
- Rural Farm Worker Community
- Preliminary Shoreline Jurisdiction (TWC)
- SMP stream (WWC)
- Other stream (WWC)
- Waterbody (WWC, CWW)

0 0.1 0.2 Miles

Print Date: 9/30/2014
Data Source: See mapfolio cover for details.
Original scale = 1: 6000 @ 22" x 34" layout. Adjust scale accordingly.

All features depicted on this map are approximate. They have not been formally delineated or surveyed and are intended for planning purposes only. Additional site-specific evaluation may be needed to confirm/verify information shown on this map.

THE WATERSHED COMPANY

City of Prescott

LOWER WHETSTONE RD
SMITH SPRINGS RD
SKYROCKET RD
Whetstone Hollow Creek
City Of Prescott
W FOURTH ST
E FOURTH ST
N B ST
W THIRD ST
N D ST
N E ST
N F ST
E THIRD ST
N A ST
N G ST
124
W FIRST ST
E FIRST ST
S G ST
S E ST
E RAILROAD AVE
MILL ST
MAY ST
TOUCHET ST
ROGERS RD
S A ST
S B ST
S D ST
FRONT ST
W RAILROAD AVE
Touchet River
BROWN RD
Hart Rd

REGIONAL SHORELINE MASTER PROGRAM UPDATE - WALLA WALLA COUNTY, CITIES OF PRESCOTT, WAITSBURG AND WALLA WALLA

Map 3. Comprehensive Plan Land Use - City of Waitsburg

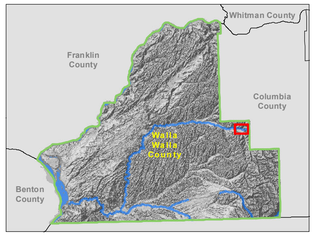

MAP LEGEND
Name (Source)

County Land Use Designation (WWC)

- Low Density Residential
- Primary Agriculture
- Rural Agriculture
- Urban Growth Area
- Lamird
- Rural Activity Center
- Rural Farm Worker Community
- Preliminary Shoreline Jurisdiction (TWC)
- SMP stream (WWC)
- Other stream (WWC)
- Waterbody (WWC, CWW)

0 0.1 0.2 Miles

Print Date: 9/30/2014
Data Source: See mapfolio cover for details.
Original scale = 1: 6000 @ 22" x 34" layout. Adjust scale accordingly.

All features depicted on this map are approximate. They have not been formally delineated or surveyed and are intended for planning purposes only. Additional site-specific evaluation may be needed to confirm/verify information shown on this map.

City of Prescott

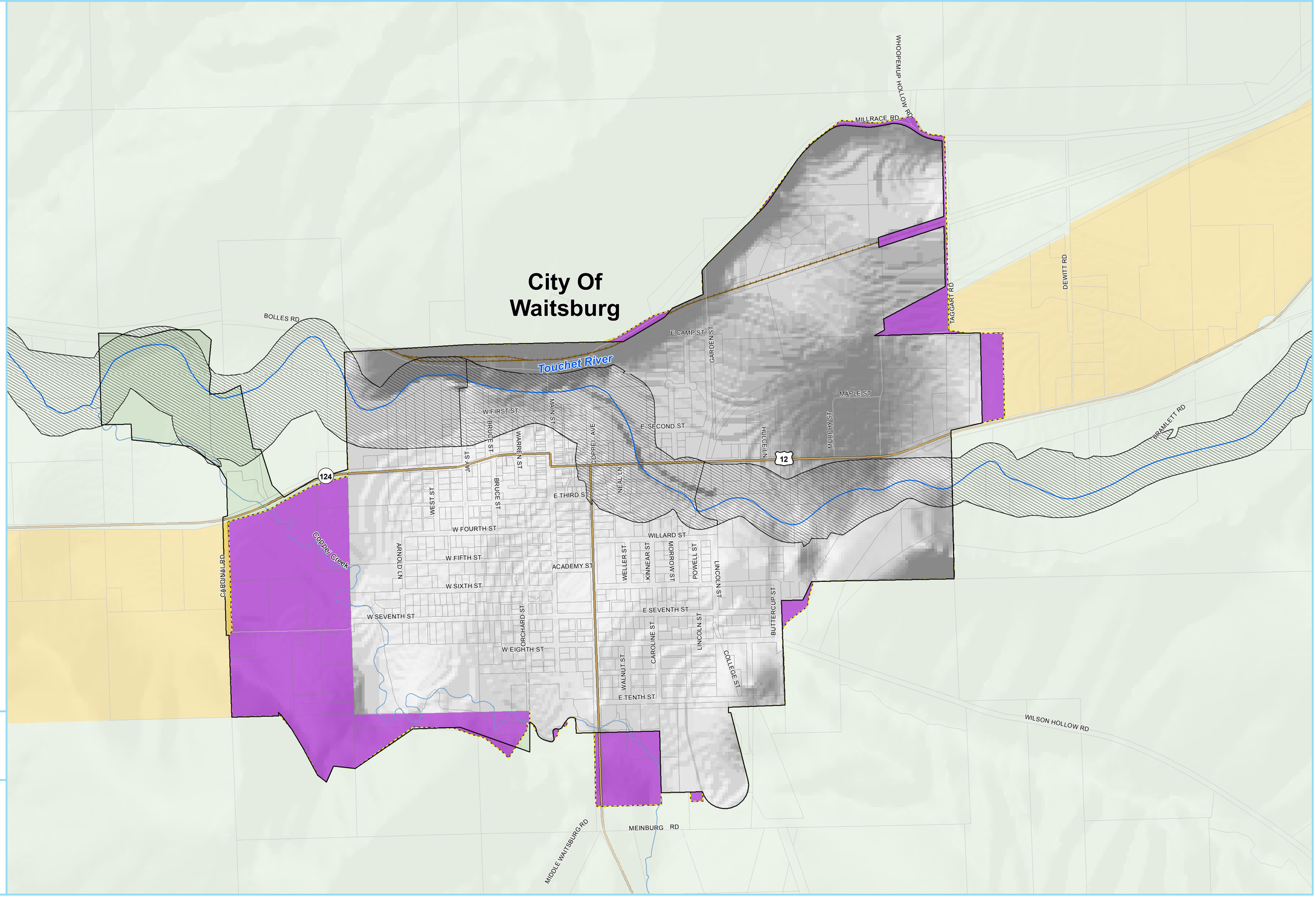

REGIONAL SHORELINE MASTER PROGRAM UPDATE - WALLA WALLA COUNTY, CITIES OF PRESCOTT, WAITSBURG AND WALLA WALLA

Map 3. Comprehensive Plan Land Use - City of Walla Walla

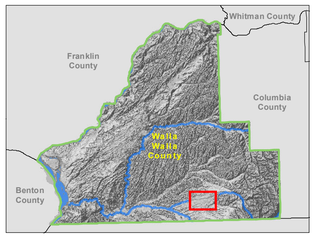

MAP LEGEND
Name (Source)

County Land Use Designation (WWC)

- Airport
- Commercial
- Exclusive Agriculture
- Industrial
- Low Density Residential
- Medium Density Residential
- Multiple Family Residential
- Primary Agriculture
- Public Reserve
- Rural Residential 5
- Rural Residential Mill Creek

Agricultural Lands of Significance

- Primary Significance
- Unique Lands
- Urban Growth Area
- Lamird
- Rural Activity Center
- Rural Farm Worker Community
- Preliminary Shoreline Jurisdiction (TWC)
- SMP stream (WWC)
- Other stream (WWC)
- Waterbody (WWC, CWW)

0 0.2 0.4 Miles

Print Date: 9/30/2014
Data Source: See mapfolio cover for details.
Original scale = 1: 12000 @ 22" x 34" layout.
Adjust scale accordingly.

All features depicted on this map are approximate. They have not been formally delineated or surveyed and are intended for planning purposes only. Additional site-specific evaluation may be needed to confirm/verify information shown on this map.

THE WATERSHED COMPANY

City of Prescott