REGIONAL SHORELINE MASTER PROGRAM UPDATE - WALLA WALLA COUNTY, CITIES OF PRESCOTT, WAITSBURG AND WALLA WALLA

Map 2. Current Land Use - Sheet 1 of 3

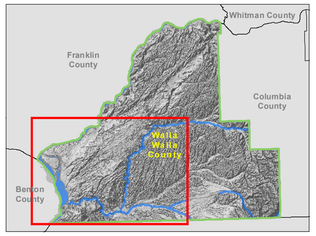

MAP LEGEND

Name (Source)

Land Use Category (WWC)

- Cultural, Entertainment & Recreational
- Manufacturing
- Residential
- Resource Production & Extraction
- Services
- Trade
- Transportation, Communication, And Utilities
- Undeveloped Land And Water Areas
- Unknown
- SMP stream (WWC)
- Other stream (WWC)
- Waterbody (WWC, CWW)
- Preliminary Shoreline Jurisdiction (TWC)
- Parcel
- Urban Growth Area
- LAMIRD
- Rural Activity Center
- Rural Farm Worker Community
- City Boundary
- County Boundary

0 1 2 Miles

Print Date: 9/30/2014
Data Source: See mapfolio cover for details.
Original scale = 1: 72000 @ 22" x 34" layout.
Adjust scale accordingly.

All features depicted on this map are approximate. They have not been formally delineated or surveyed and are intended for planning purposes only. Additional site-specific evaluation may be needed to confirm/verify information shown on this map.

City of Prescott

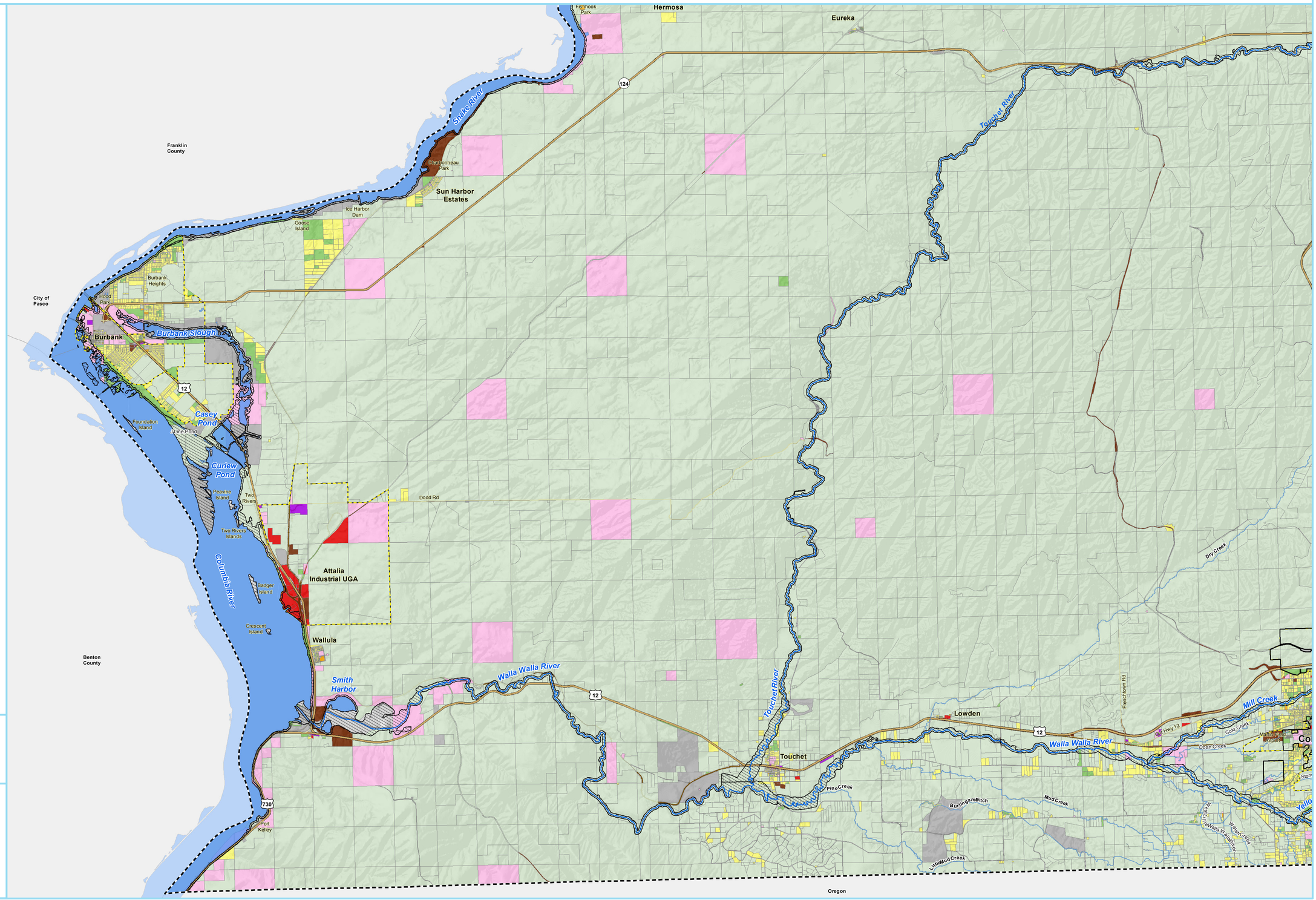

REGIONAL SHORELINE MASTER PROGRAM UPDATE - WALLA WALLA COUNTY, CITIES OF PRESCOTT, WAITSBURG AND WALLA WALLA

Map 2. Current Land Use - Sheet 2 of 3

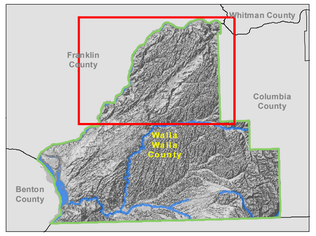

MAP LEGEND
Name (Source)

Land Use Category (WWC)

- Cultural, Entertainment & Recreational
- Manufacturing
- Residential
- Resource Production & Extraction
- Services
- Trade
- Transportation, Communication, And Utilities
- Undeveloped Land And Water Areas
- Unknown
- SMP stream (WWC)
- Other stream (WWC)
- Waterbody (WWC, CWW)
- Preliminary Shoreline Jurisdiction (TWC)
- Parcel
- Urban Growth Area
- LAMIRD
- Rural Activity Center
- Rural Farm Worker Community
- City Boundary
- County Boundary

0 1 2 Miles

Print Date: 9/30/2014
Data Source: See mapfolio cover for details.
Original scale = 1: 72000 @ 22" x 34" layout.
Adjust scale accordingly.

All features depicted on this map are approximate. They have not been formally delineated or surveyed and are intended for planning purposes only. Additional site-specific evaluation may be needed to confirm/verify information shown on this map.

City of Prescott

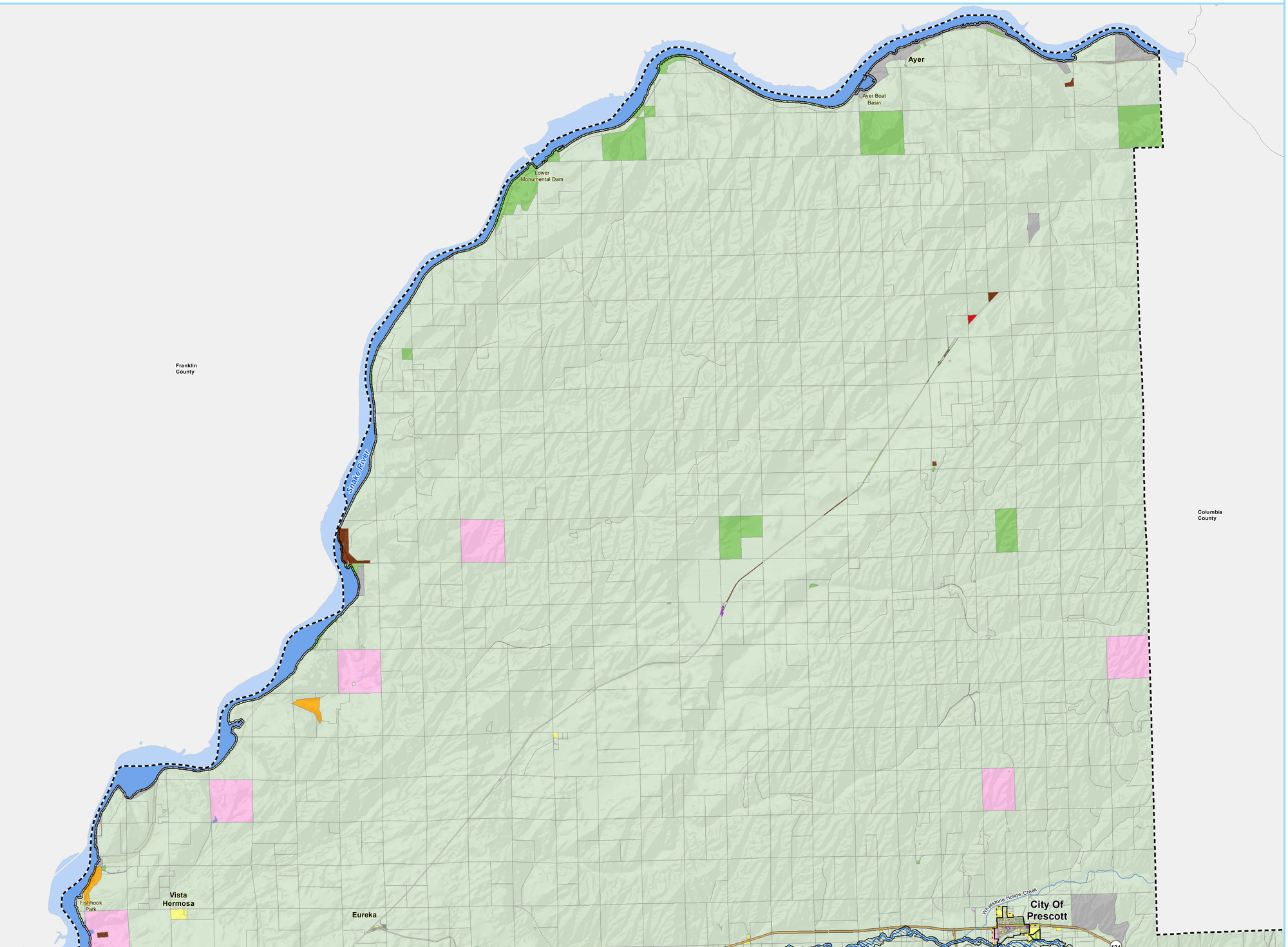

REGIONAL SHORELINE MASTER PROGRAM UPDATE - WALLA WALLA COUNTY, CITIES OF PRESCOTT, WAITSBURG AND WALLA WALLA

Map 2. Current Land Use - Sheet 3 of 3

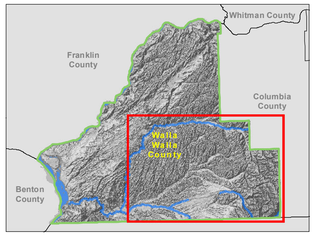

MAP LEGEND

Name (Source)

Land Use Category (WWC)

- Cultural, Entertainment & Recreational
- Manufacturing
- Residential
- Resource Production & Extraction
- Services
- Trade
- Transportation, Communication, And Utilities
- Undeveloped Land And Water Areas
- Unknown
- SMP stream (WWC)
- Other stream (WWC)
- Waterbody (WWC, CWW)
- Preliminary Shoreline Jurisdiction (TWC)
- Parcel
- Urban Growth Area
- LAMIRD
- Rural Activity Center
- Rural Farm Worker Community
- City Boundary
- County Boundary

0 1 2 Miles

Print Date: 9/30/2014
Data Source: See mapfolio cover for details.
Original scale = 1: 72000 @ 22" x 34" layout.
Adjust scale accordingly.

All features depicted on this map are approximate. They have not been formally delineated or surveyed and are intended for planning purposes only. Additional site-specific evaluation may be needed to confirm/verify information shown on this map.

City of Prescott

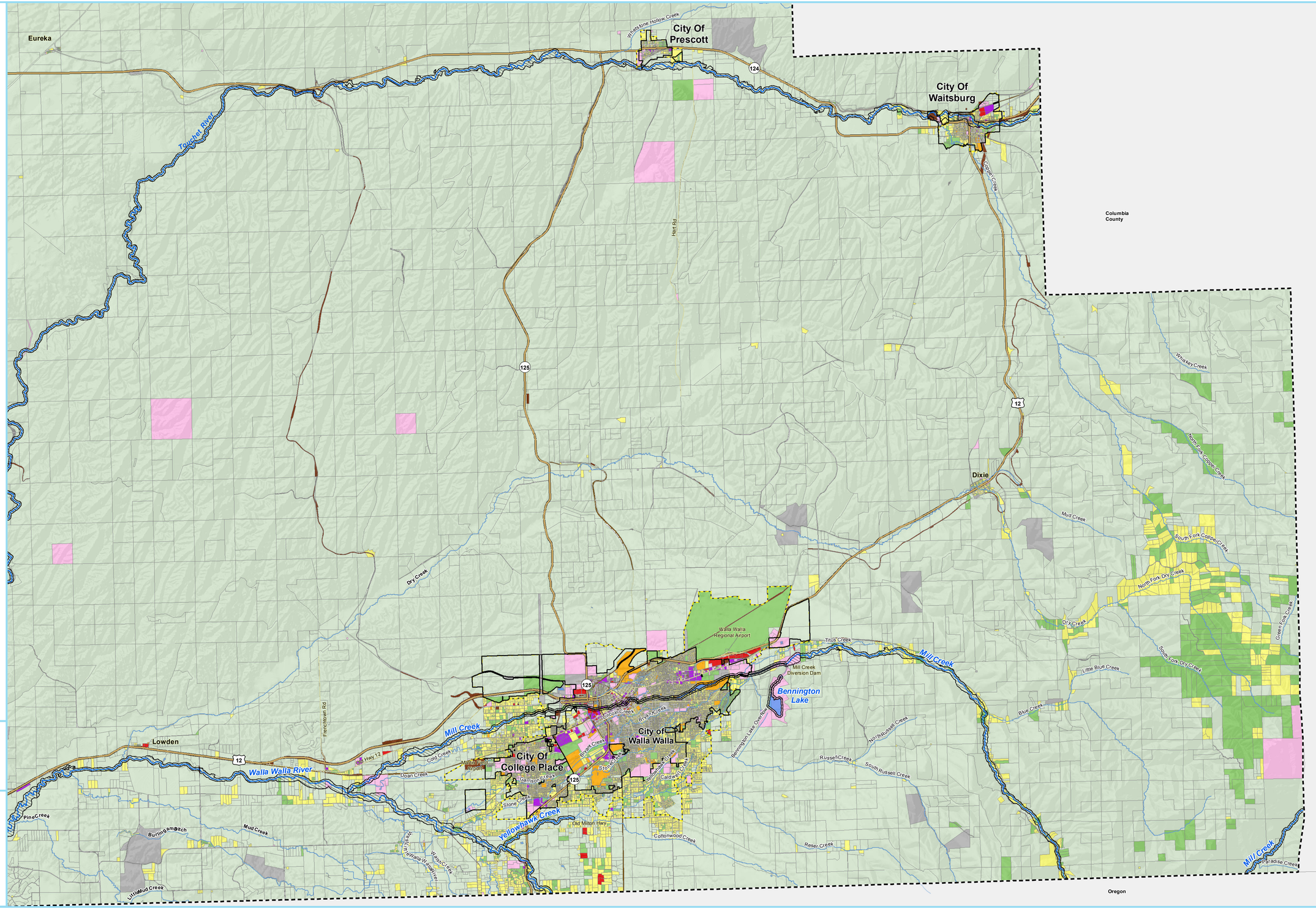

REGIONAL SHORELINE MASTER PROGRAM UPDATE - WALLA WALLA COUNTY, CITIES OF PRESCOTT, WAITSBURG AND WALLA WALLA

Map 2. Current Land Use - City of Prescott

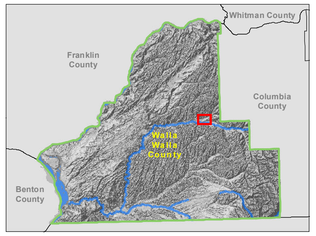

MAP LEGEND
Name (Source)

Land Use Category (WWC)

- Cultural, Entertainment & Recreational
- Residential
- Resource Production & Extraction
- Services
- Trade
- Transportation, Communication, And Utilities
- Undeveloped Land And Water Areas
- Unknown
- SMP stream (WWC)
- Other stream (WWC)
- Waterbody (WWC, CWW)
- Preliminary Shoreline Jurisdiction (TWC)
- Parcel
- Urban Growth Area
- LAMIRD
- Rural Activity Center
- Rural Farm Worker Community
- City Boundary
- County Boundary

0 0.1 0.2 Miles

Print Date: 9/30/2014
Data Source: See mapfolio cover for details.
Original scale = 1: 6000 @ 22" x 34" layout. Adjust scale accordingly.

All features depicted on this map are approximate. They have not been formally delineated or surveyed and are intended for planning purposes only. Additional site-specific evaluation may be needed to confirm/verify information shown on this map.

City of Prescott

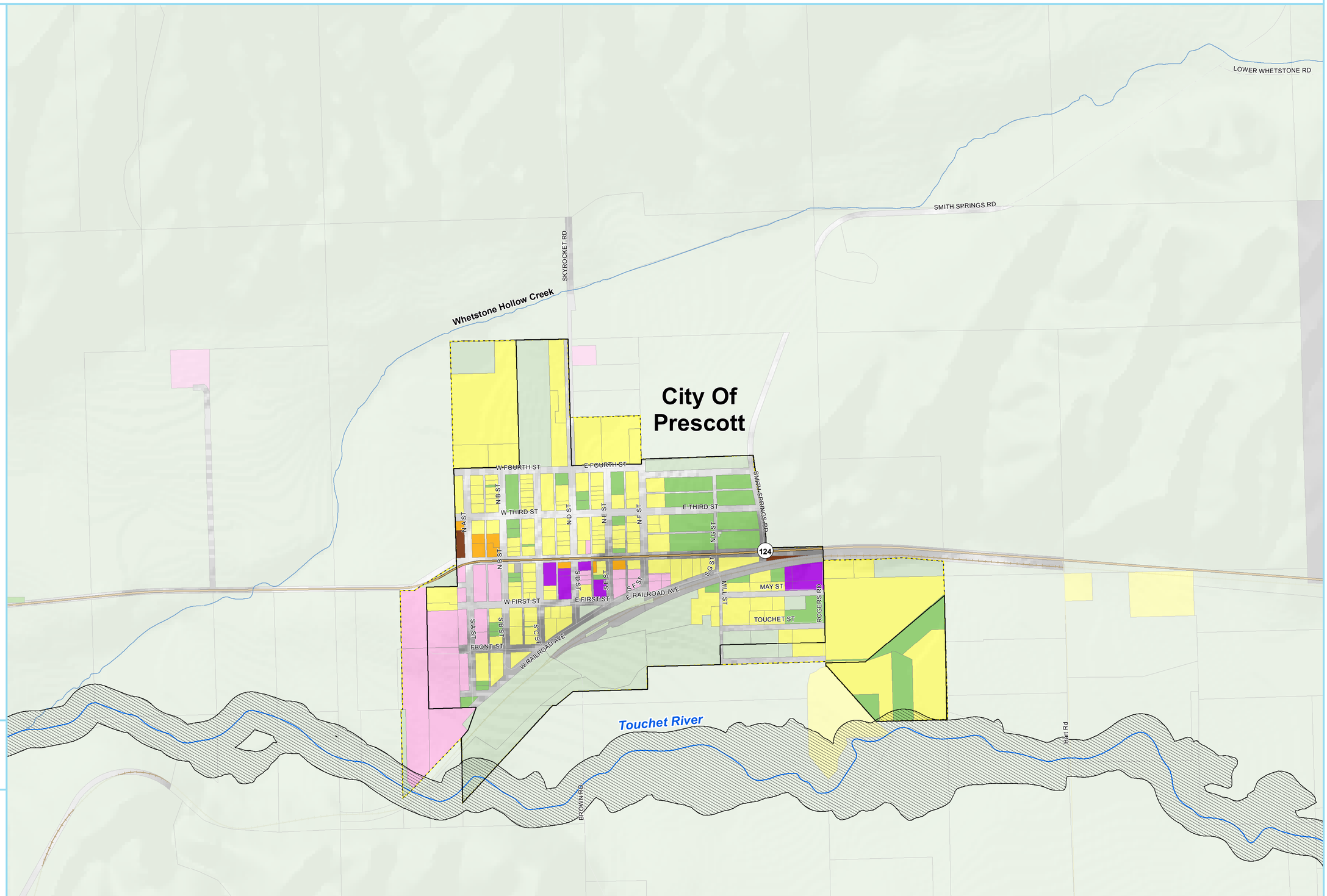

REGIONAL SHORELINE MASTER PROGRAM UPDATE - WALLA WALLA COUNTY, CITIES OF PRESCOTT, WAITSBURG AND WALLA WALLA

Map 2. Current Land Use - City of Waitsburg

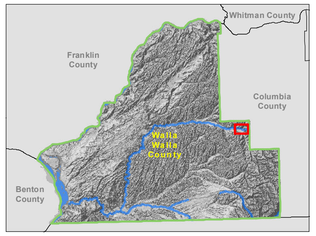

MAP LEGEND
Name (Source)

Land Use Category (WWC)

- Cultural, Entertainment & Recreational
- Manufacturing
- Residential
- Resource Production & Extraction
- Services
- Trade
- Transportation, Communication, And Utilities
- Undeveloped Land And Water Areas
- Unknown
- SMP stream (WWC)
- Other stream (WWC)
- Waterbody (WWC, CWW)
- Preliminary Shoreline Jurisdiction (TWC)
- Parcel
- Urban Growth Area
- LAMIRD
- Rural Activity Center
- Rural Farm Worker Community
- City Boundary
- County Boundary

0 0.1 0.2 Miles

Print Date: 9/30/2014
Data Source: See mapfolio cover for details.
Original scale = 1: 6000 @ 22" x 34" layout. Adjust scale accordingly.

All features depicted on this map are approximate. They have not been formally delineated or surveyed and are intended for planning purposes only. Additional site-specific evaluation may be needed to confirm/verify information shown on this map.

City of Prescott

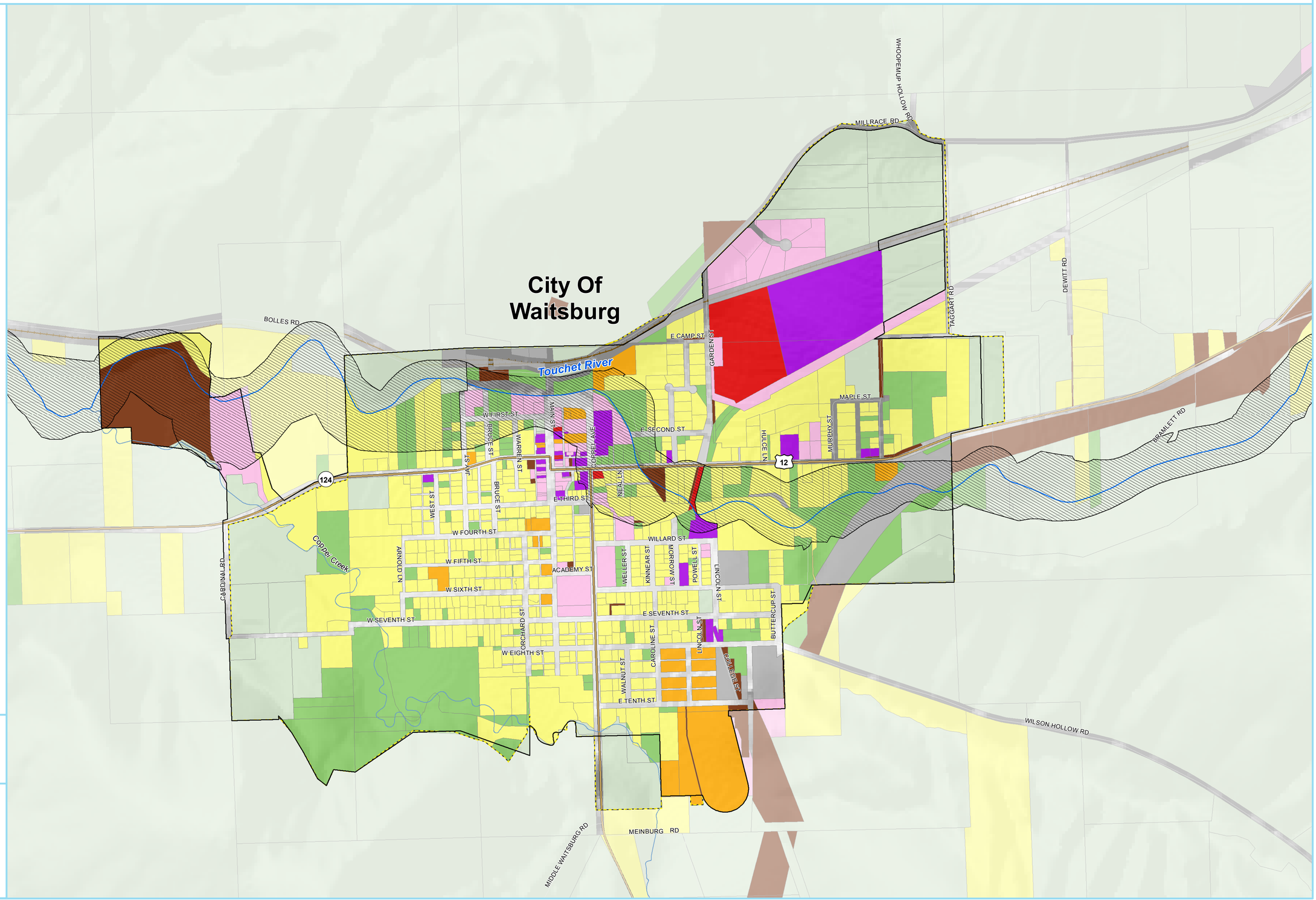

REGIONAL SHORELINE MASTER PROGRAM UPDATE - WALLA WALLA COUNTY, CITIES OF PRESCOTT, WAITSBURG AND WALLA WALLA

Map 2. Current Land Use - City of Walla Walla

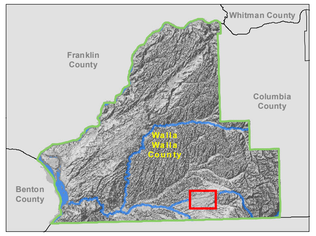

MAP LEGEND
Name (Source)

Land Use Category (WWC)

- Cultural, Entertainment & Recreational
- Manufacturing
- Residential
- Resource Production & Extraction
- Services
- Trade
- Transportation, Communication, And Utilities
- Undeveloped Land And Water Areas
- Unknown
- SMP stream (WWC)
- Other stream (WWC)
- Waterbody (WWC, CWW)
- Preliminary Shoreline Jurisdiction (TWC)
- Parcel
- Urban Growth Area
- LAMIRD
- Rural Activity Center
- Rural Farm Worker Community
- City Boundary
- County Boundary

0 0.2 0.4 Miles

Print Date: 9/30/2014
Data Source: See mapfolio cover for details.
Original scale = 1: 12000 @ 22" x 34" layout.
Adjust scale accordingly.

All features depicted on this map are approximate. They have not been formally delineated or surveyed and are intended for planning purposes only. Additional site-specific evaluation may be needed to confirm/verify information shown on this map.
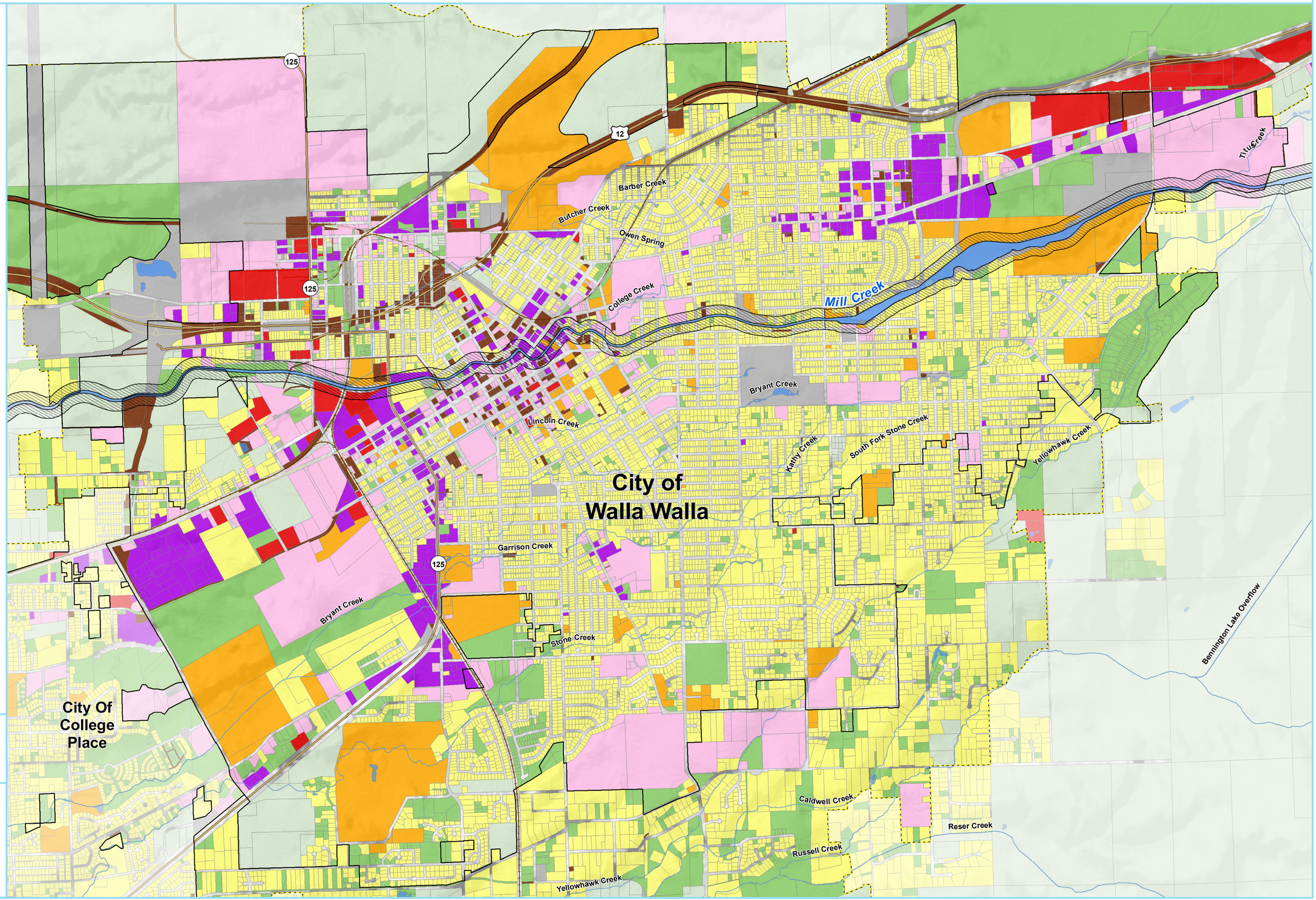
City of Prescott