REGIONAL SHORELINE MASTER PROGRAM UPDATE - WALLA WALLA COUNTY, CITIES OF PRESCOTT, WAITSBURG AND WALLA WALLA

Map 8. Impervious Surface - Sheet 1 of 3

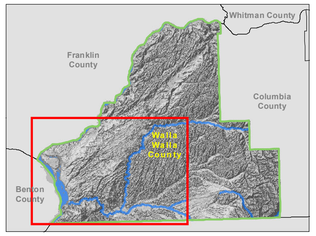

MAP LEGEND

Name (Source)

- SMP stream (WWC)
- Other stream (WWC)
- Waterbody (WWC, CWW)
- Preliminary Shoreline Jurisdiction (TWC)
- Urban Growth Area
- Lamird
- Rural Activity Center
- Rural Farm Worker Community
- City Boundary
- County Boundary

National Land Cover Dataset 2006 (NLCD)

Percent Impervious

0% 50% 100%

0 1 2 Miles

Print Date: 9/30/2014
Data Source: See mapfolio cover for details.
Original scale = 1: 72000 @ 22" x 34" layout.
Adjust scale accordingly.

All features depicted on this map are approximate. They have not been formally delineated or surveyed and are intended for planning purposes only. Additional site-specific evaluation may be needed to confirm/verify information shown on this map.

City of Prescott

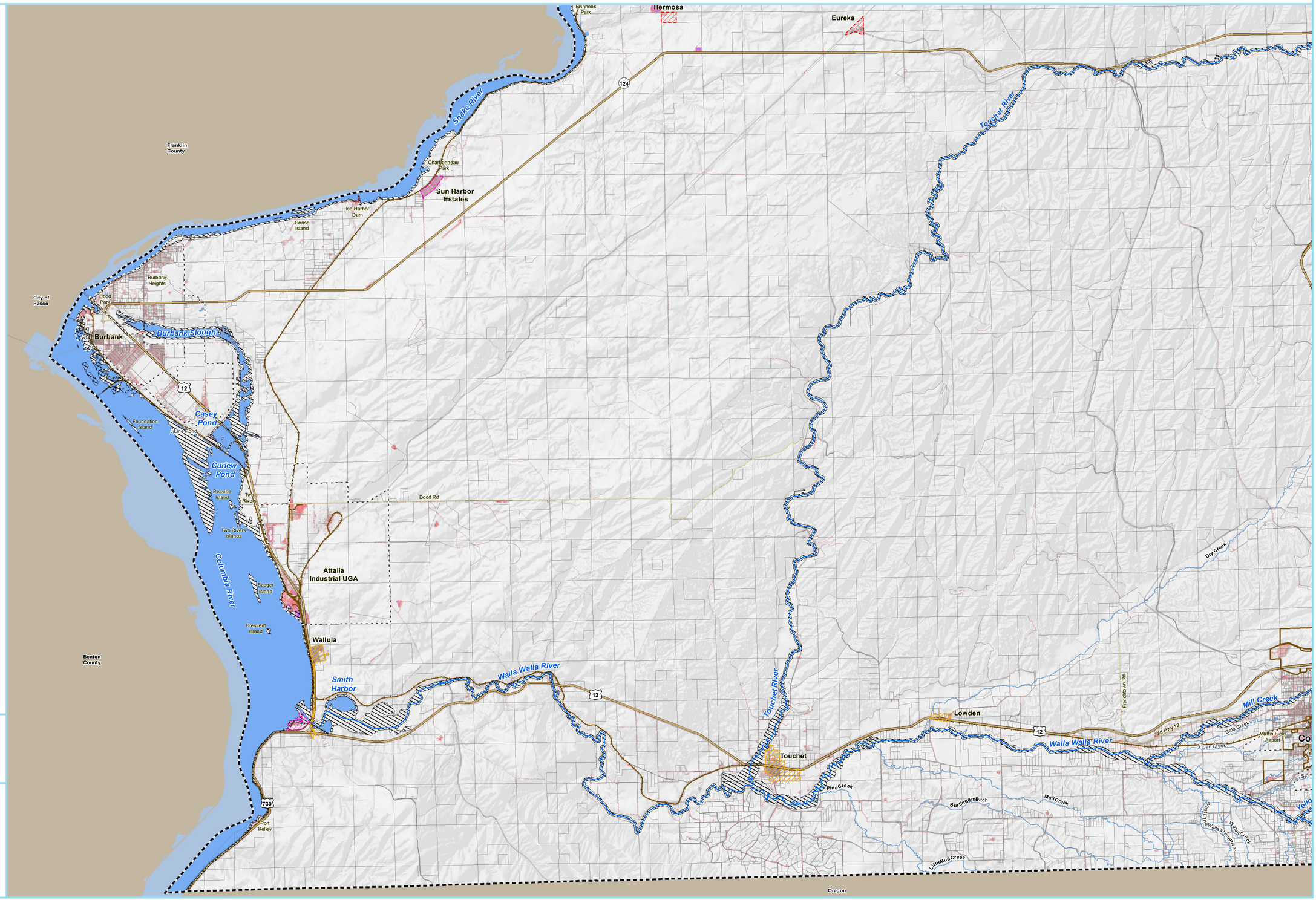

REGIONAL SHORELINE MASTER PROGRAM UPDATE - WALLA WALLA COUNTY, CITIES OF PRESCOTT, WAITSBURG AND WALLA WALLA

Map 8. Impervious Surface - Sheet 2 of 3

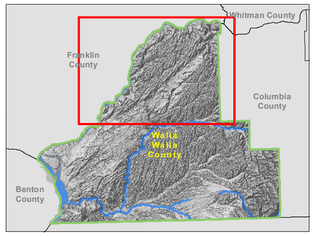

MAP LEGEND

Name (Source)

- SMP stream (WWC)
- Other stream (WWC)
- Waterbody (WWC, CWW)
- Preliminary Shoreline Jurisdiction (TWC)
- Urban Growth Area
- Lamird
- Rural Activity Center
- Rural Farm Worker Community
- City Boundary
- County Boundary

National Land Cover Dataset 2006 (NLCD)

Percent Impervious

0% 50% 100%

0 1 2 Miles

Print Date: 9/30/2014
Data Source: See mapfolio cover for details.
Original scale = 1: 72000 @ 22" x 34" layout.
Adjust scale accordingly.

All features depicted on this map are approximate. They have not been formally delineated or surveyed and are intended for planning purposes only. Additional site-specific evaluation may be needed to confirm/verify information shown on this map.

The Watershed Company

City of Prescott

Franklin County

Ayer

Ayer Boat Basin

Lower Monumental Dam

Snake River

Columbia County

Fishhook Park

Vista Hermosa

Eureka

Whitestone Hollow Creek

City Of Prescott

124

REGIONAL SHORELINE MASTER PROGRAM UPDATE - WALLA WALLA COUNTY, CITIES OF PRESCOTT, WAITSBURG AND WALLA WALLA

Map 8. Impervious Surface - Sheet 3 of 3

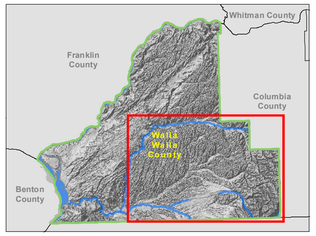

MAP LEGEND

Name (Source)

- SMP stream (WWC)
- Other stream (WWC)
- Waterbody (WWC, CWW)
- Preliminary Shoreline Jurisdiction (TWC)
- Urban Growth Area
- Lamird
- Rural Activity Center
- Rural Farm Worker Community
- City Boundary
- County Boundary

National Land Cover Dataset 2006 (NLCD)

Percent Impervious

0% 50% 100%

0 1 2 Miles

Print Date: 9/30/2014
Data Source: See mapfolio cover for details.
Original scale = 1: 72000 @ 22" x 34" layout.
Adjust scale accordingly.

All features depicted on this map are approximate. They have not been formally delineated or surveyed and are intended for planning purposes only. Additional site-specific evaluation may be needed to confirm/verify information shown on this map.

The Watershed Company

City of Prescott

REGIONAL SHORELINE MASTER PROGRAM UPDATE - WALLA WALLA COUNTY, CITIES OF PRESCOTT, WAITSBURG AND WALLA WALLA

Map 8. Impervious Surface - City of Prescott

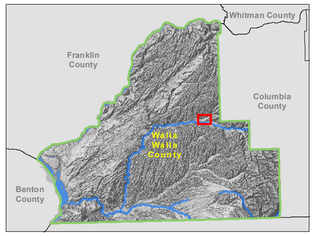

MAP LEGEND

Name (Source)

- SMP stream (WWC)
- Other stream (WWC)
- Waterbody (WWC, CWW)
- Preliminary Shoreline Jurisdiction (TWC)
- Urban Growth Area
- Lamird
- Rural Activity Center
- Rural Farm Worker Community
- City Boundary
- County Boundary

National Land Cover Dataset 2006 (NLCD)

Percent Impervious

0% 50% 100%

0 0.1 0.2 Miles

Print Date: 9/30/2014
Data Source: See mapfolio cover for details.
Original scale = 1: 6000 @ 22" x 34" layout. Adjust scale accordingly.

All features depicted on this map are approximate. They have not been formally delineated or surveyed and are intended for planning purposes only. Additional site-specific evaluation may be needed to confirm/verify information shown on this map.

City of Prescott

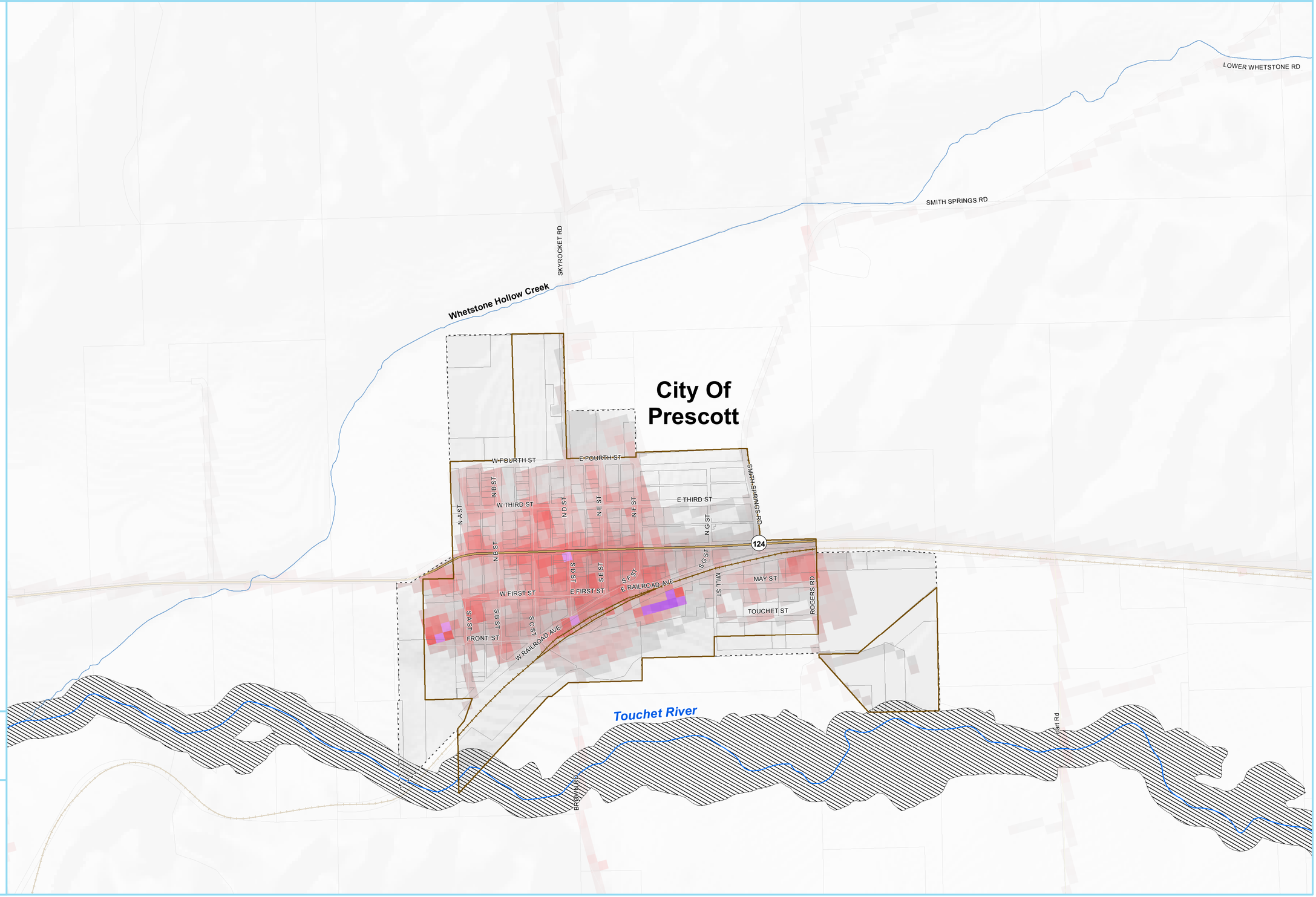

REGIONAL SHORELINE MASTER PROGRAM UPDATE - WALLA WALLA COUNTY, CITIES OF PRESCOTT, WAITSBURG AND WALLA WALLA

Map 8. Impervious Surface - City of Waitsburg

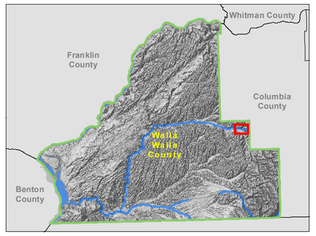

MAP LEGEND

Name (Source)

- SMP stream (WWC)
- Other stream (WWC)
- Waterbody (WWC, CWW)
- Preliminary Shoreline Jurisdiction (TWC)
- Urban Growth Area
- Lamird
- Rural Activity Center
- Rural Farm Worker Community
- City Boundary
- County Boundary

National Land Cover Dataset 2006 (NLCD)

Percent Impervious

0% 50% 100%

0 0.1 0.2 Miles

Print Date: 9/30/2014
Data Source: See mapfolio cover for details.
Original scale = 1: 6000 @ 22" x 34" layout. Adjust scale accordingly.

All features depicted on this map are approximate. They have not been formally delineated or surveyed and are intended for planning purposes only. Additional site-specific evaluation may be needed to confirm/verify information shown on this map.

City of Prescott

REGIONAL SHORELINE MASTER PROGRAM UPDATE - WALLA WALLA COUNTY, CITIES OF PRESCOTT, WAITSBURG AND WALLA WALLA

Map 8. Impervious Surface - City of Walla Walla

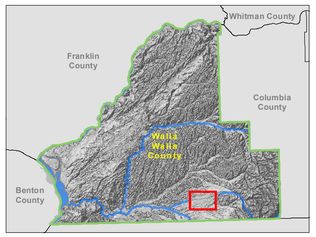

MAP LEGEND

Name (Source)

- SMP stream (WWC)
- Other stream (WWC)
- Waterbody (WWC, CWW)
- Preliminary Shoreline Jurisdiction (TWC)
- Urban Growth Area
- Lamird
- Rural Activity Center
- Rural Farm Worker Community
- City Boundary
- County Boundary

National Land Cover Dataset 2006 (NLCD)

Percent Impervious

0% 50% 100%

0 0.2 0.4 Miles

Print Date: 9/30/2014
Data Source: See mapfolio cover for details.
Original scale = 1: 12000 @ 22" x 34" layout.
Adjust scale accordingly.

All features depicted on this map are approximate. They have not been formally delineated or surveyed and are intended for planning purposes only. Additional site-specific evaluation may be needed to confirm/verify information shown on this map.

The Watershed Company

City of Prescott

City of Walla Walla

City Of College Place

Barber Creek
Butcher Creek
Owen Spring
College Creek
Mill Creek
Bryant Creek
Lincoln Creek
Kathy Creek
South Fork Stone Creek
Yellowhawk Creek
Garrison Creek
Stone Creek
Titus Creek
Bennington Lake Overflow
Caldwell Creek
Reser Creek
Russell Creek

125
12