REGIONAL SHORELINE MASTER PROGRAM UPDATE - WALLA WALLA COUNTY, CITIES OF PRESCOTT, WAITSBURG AND WALLA WALLA

Map 1. Preliminary Shoreline Jurisdiction - Sheet 1 of 3

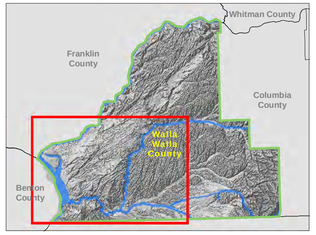

MAP LEGEND

- SMP stream (WWC)
- Other stream (WWC)
- Waterbody (WWC, CWW)
- Preliminary Shoreline Jurisdiction
- Parcel
- Urban Growth Area (UGA)
- LAMIRD
- Rural Activity Center (RAC)
- Rural Farm Worker Community (RFC)
- City Boundary
- County Boundary

Data Source:
Walla Walla County, City of Walla Walla, WA Department of Ecology, NAIP 2013 Aerial, The Watershed Company.

Date: 09/30/2014

0 1 2 Miles

Original scale = 1: 72000 @ 22" x 34" layout. Adjust scale accordingly.

All features depicted on this map are approximate. They have not been formally delineated or surveyed and are intended for planning purposes only. Additional site-specific evaluation may be needed to confirm/verify information shown on this map.

City of Prescott

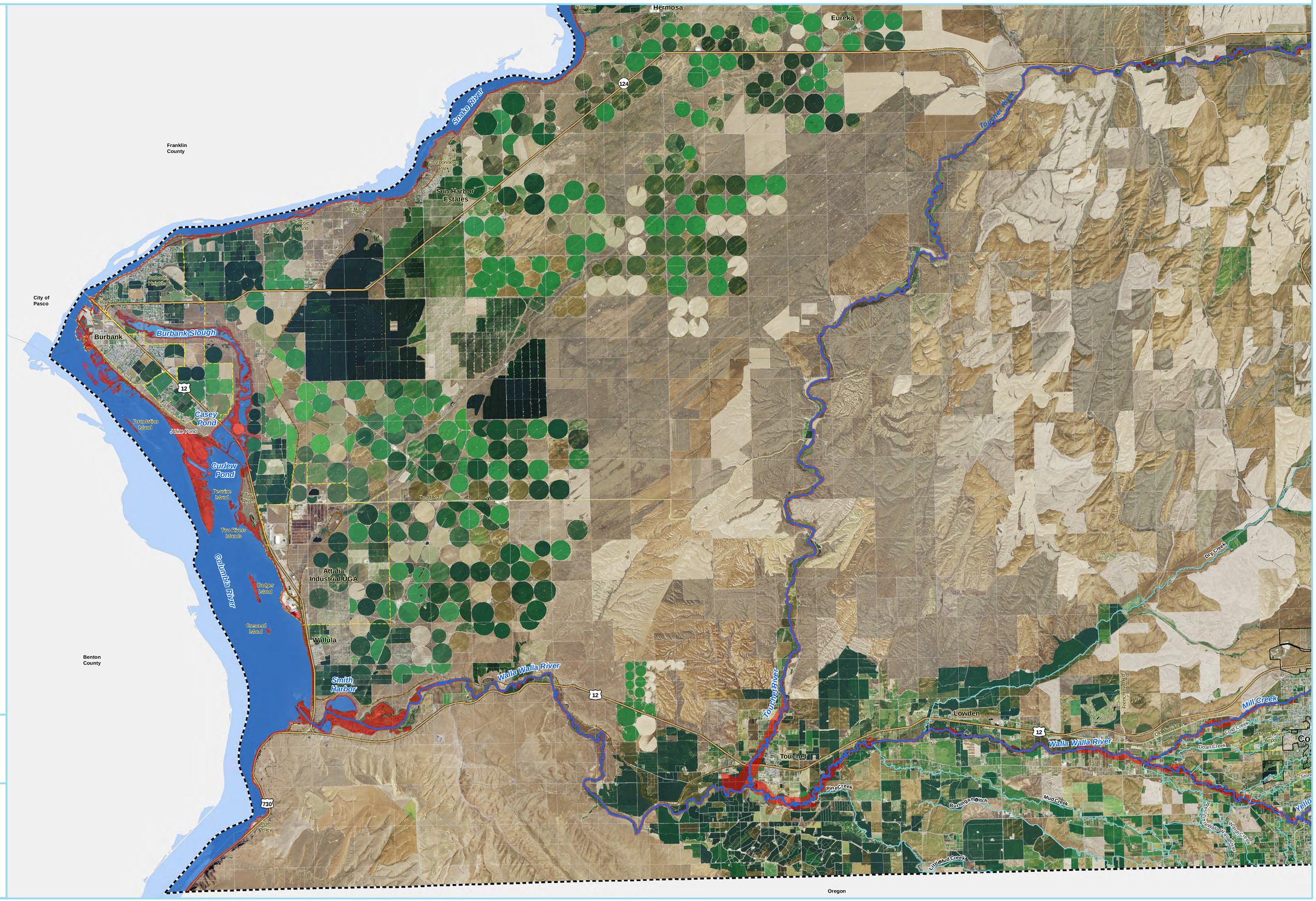

REGIONAL SHORELINE MASTER PROGRAM UPDATE - WALLA WALLA COUNTY, CITIES OF PRESCOTT, WAITSBURG AND WALLA WALLA

Map 1. Preliminary Shoreline Jurisdiction - Sheet 2 of 3

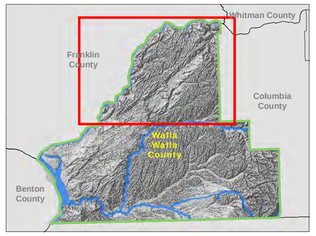

MAP LEGEND

- SMP stream (WWC)
- Other stream (WWC)
- Waterbody (WWC, CWW)
- Preliminary Shoreline Jurisdiction
- Parcel
- Urban Growth Area (UGA)
- LAMIRD
- Rural Activity Center (RAC)
- Rural Farm Worker Community (RFC)
- City Boundary
- County Boundary

Data Source:
Walla Walla County, City of Walla Walla, WA Department of Ecology, NAIP 2013 Aerial, The Watershed Company.

Date: 09/30/2014

0 1 2 Miles

Original scale = 1: 72000 @ 22" x 34" layout.
Adjust scale accordingly.

All features depicted on this map are approximate. They have not been formally delineated or surveyed and are intended for planning purposes only. Additional site-specific evaluation may be needed to confirm/verify information shown on this map.

City of Prescott

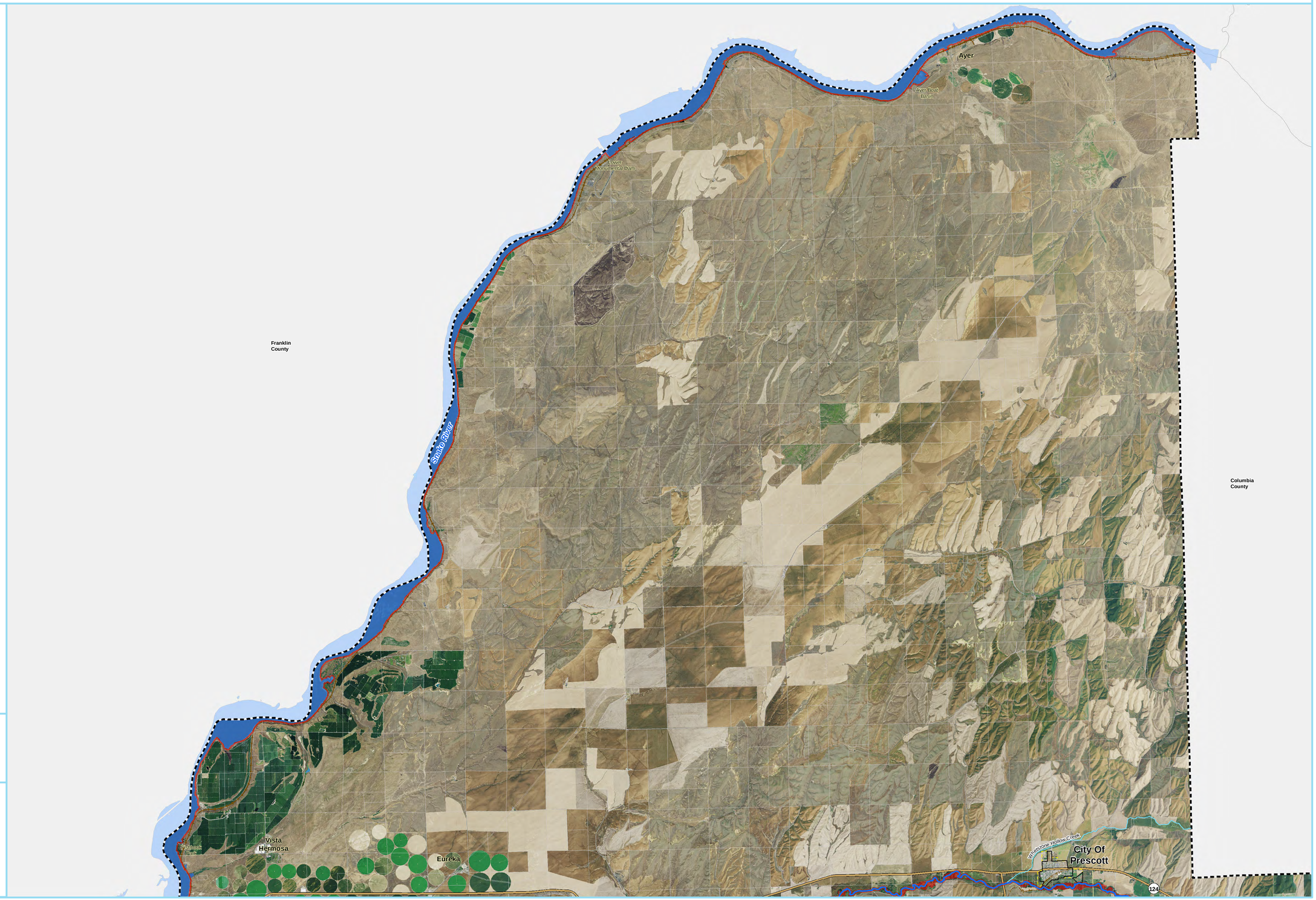

REGIONAL SHORELINE MASTER PROGRAM UPDATE - WALLA WALLA COUNTY, CITIES OF PRESCOTT, WAITSBURG AND WALLA WALLA

Map 1. Preliminary Shoreline Jurisdiction - Sheet 3 of 3

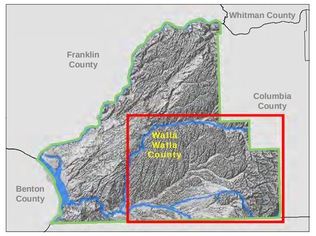

MAP LEGEND

- SMP stream (WWC)
- Other stream (WWC)
- Waterbody (WWC, CWW)
- Preliminary Shoreline Jurisdiction
- Parcel
- Urban Growth Area (UGA)
- LAMIRD
- Rural Activity Center (RAC)
- Rural Farm Worker Community (RFC)
- City Boundary
- County Boundary

Data Source:
Walla Walla County, City of Walla Walla, WA Department of Ecology, NAIP 2013 Aerial, The Watershed Company.

Date: 09/30/2014

0 1 2 Miles

Original scale = 1: 72000 @ 22" x 34" layout.
Adjust scale accordingly.

All features depicted on this map are approximate. They have not been formally delineated or surveyed and are intended for planning purposes only. Additional site-specific evaluation may be needed to confirm/verify information shown on this map.

City of Prescott

REGIONAL SHORELINE MASTER PROGRAM UPDATE - WALLA WALLA COUNTY, CITIES OF PRESCOTT, WAITSBURG AND WALLA WALLA

Map 1. Preliminary Shoreline Jurisdiction - City of Prescott

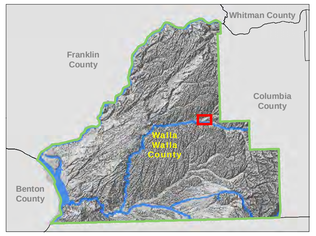

MAP LEGEND

- SMP stream (WWC)
- Other stream (WWC)
- Waterbody (WWC, CWW)
- Preliminary Shoreline Jurisdiction
- Parcel
- Urban Growth Area (UGA)
- LAMIRD
- Rural Activity Center (RAC)
- Rural Farm Worker Community (RFC)
- City Boundary
- County Boundary

Data Source:
Walla Walla County, City of Walla Walla, WA Department of Ecology, NAIP 2013 Aerial, The Watershed Company.

Date: 09/30/2014

0 0.1 0.2 Miles

Original scale = 1: 6000 @ 22" x 34" layout.
Adjust scale accordingly.

All features depicted on this map are approximate. They have not been formally delineated or surveyed and are intended for planning purposes only. Additional site-specific evaluation may be needed to confirm/verify information shown on this map.

City of Prescott

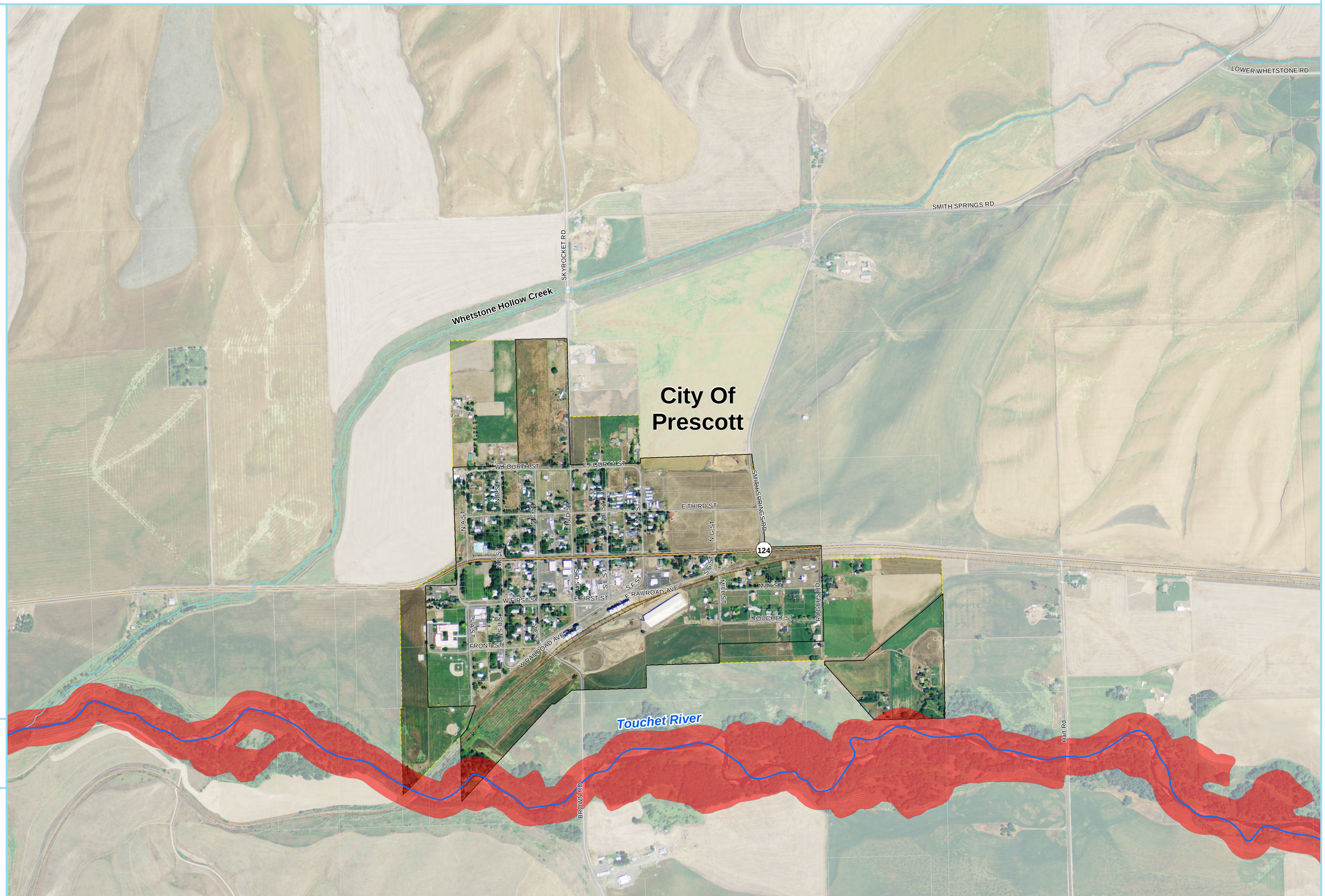

REGIONAL SHORELINE MASTER PROGRAM UPDATE - WALLA WALLA COUNTY, CITIES OF PRESCOTT, WAITSBURG AND WALLA WALLA

Map 1. Preliminary Shoreline Jurisdiction - City of Waitsburg

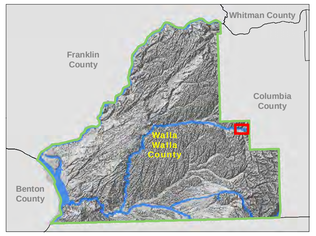

MAP LEGEND

- SMP stream (WWC)
- Other stream (WWC)
- Waterbody (WWC, CWW)
- Preliminary Shoreline Jurisdiction
- Parcel
- Urban Growth Area (UGA)
- LAMIRD
- Rural Activity Center (RAC)
- Rural Farm Worker Community (RFC)
- City Boundary
- County Boundary

Data Source:
Walla Walla County, City of Walla Walla, WA Department of Ecology, NAIP 2013 Aerial, The Watershed Company.

Date: 09/30/2014

0 0.1 0.2 Miles

Original scale = 1: 6000 @ 22" x 34" layout.
Adjust scale accordingly.

All features depicted on this map are approximate. They have not been formally delineated or surveyed and are intended for planning purposes only. Additional site-specific evaluation may be needed to confirm/verify information shown on this map.

City of Prescott

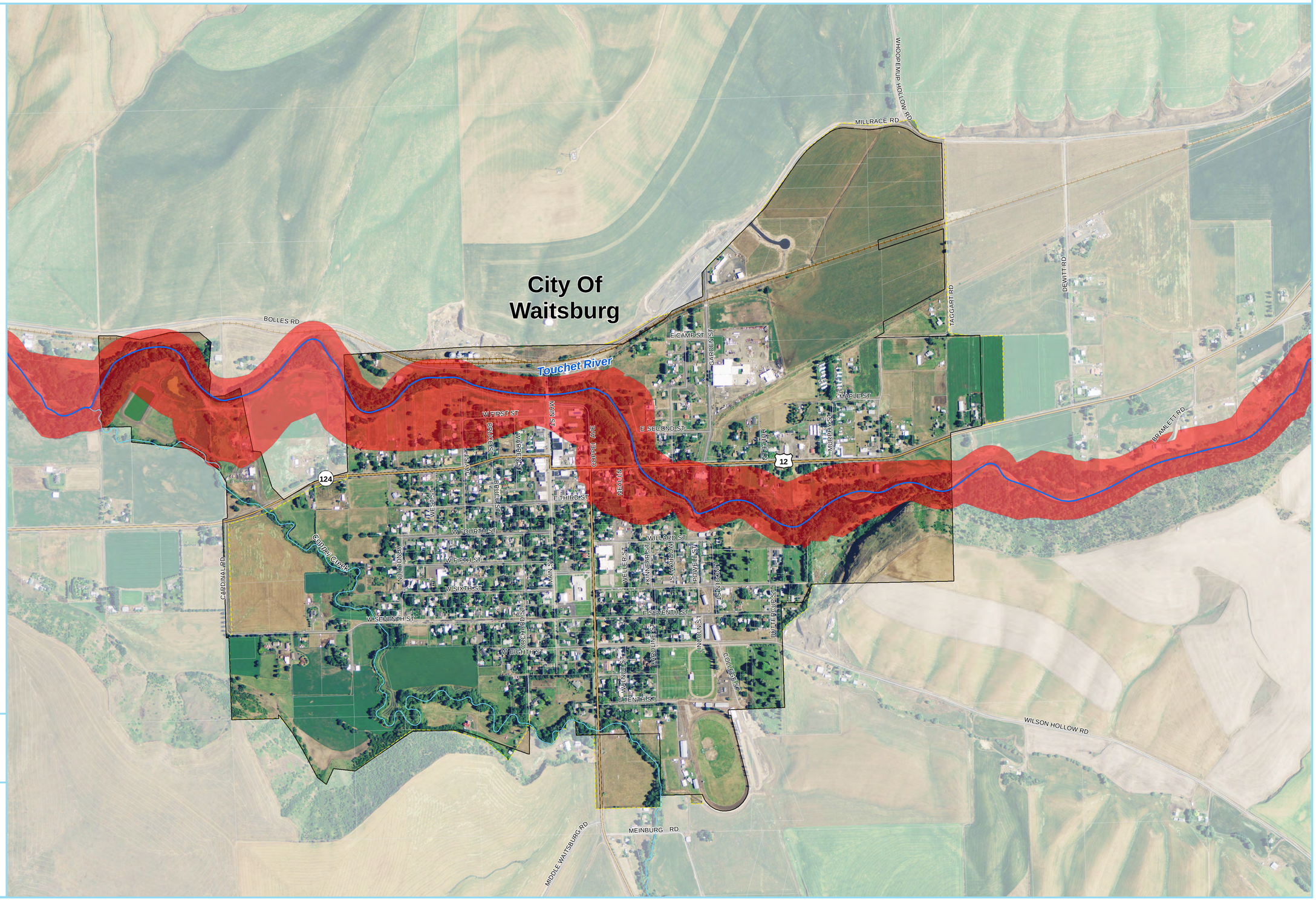

REGIONAL SHORELINE MASTER PROGRAM UPDATE - WALLA WALLA COUNTY, CITIES OF PRESCOTT, WAITSBURG AND WALLA WALLA

Map 1. Preliminary Shoreline Jurisdiction - City of Walla Walla

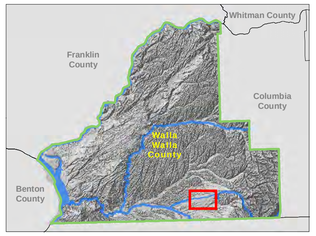

MAP LEGEND

- SMP stream (WWC)
- Other stream (WWC)
- Waterbody (WWC, CWW)
- Preliminary Shoreline Jurisdiction
- Parcel
- Urban Growth Area (UGA)
- LAMIRD
- Rural Activity Center (RAC)
- Rural Farm Worker Community (RFC)
- City Boundary
- County Boundary

Data Source:
Walla Walla County, City of Walla Walla, WA Department of Ecology, NAIP 2013 Aerial, The Watershed Company.

Date: 09/30/2014

0 0.2 0.4 Miles

Original scale = 1: 12000 @ 22" x 34" layout.
Adjust scale accordingly.

All features depicted on this map are approximate. They have not been formally delineated or surveyed and are intended for planning purposes only. Additional site-specific evaluation may be needed to confirm/verify information shown on this map.
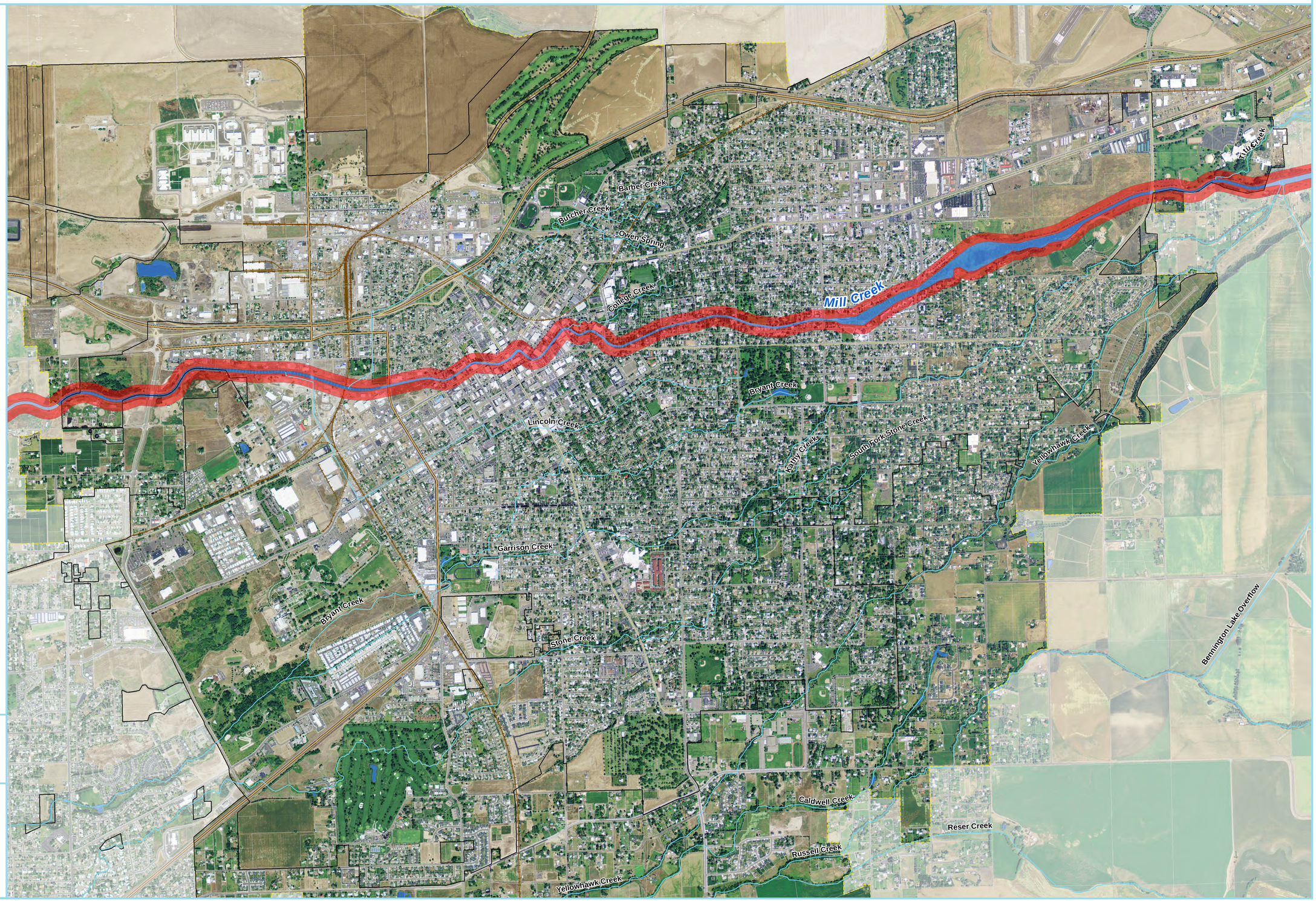
City of Prescott