REGIONAL SHORELINE MASTER PROGRAM UPDATE - WALLA WALLA COUNTY, CITIES OF PRESCOTT, WAITSBURG AND WALLA WALLA

Map 7. Public Access - Sheet 1 of 3

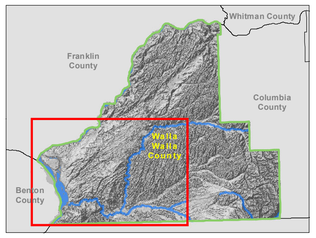

MAP LEGEND

Name (Source)

- Boat launch
- Moorage slips
- Moorage dock
- Mooring buoy
- City Trail System (WWC)
- Regional Trails (NFS)
- Park and Open Space (WWC)
- Preliminary Shoreline Jurisdiction (TWC)
- SMP stream (WWC)
- Other stream (WWC)
- Waterbody (WWC, CWW)
- Urban Growth Area
- Lamird
- Rural Activity Center
- Rural Farm Worker Community
- City Boundary
- County Boundary

0 1 2 Miles

Print Date: 9/30/2014
Data Source: See mapfolio cover for details.
Original scale = 1: 72000 @ 22" x 34" layout.
Adjust scale accordingly.

All features depicted on this map are approximate. They have not been formally delineated or surveyed and are intended for planning purposes only. Additional site-specific evaluation may be needed to confirm/verify information shown on this map.

City of Walla Walla

The Watershed Company

City of Prescott

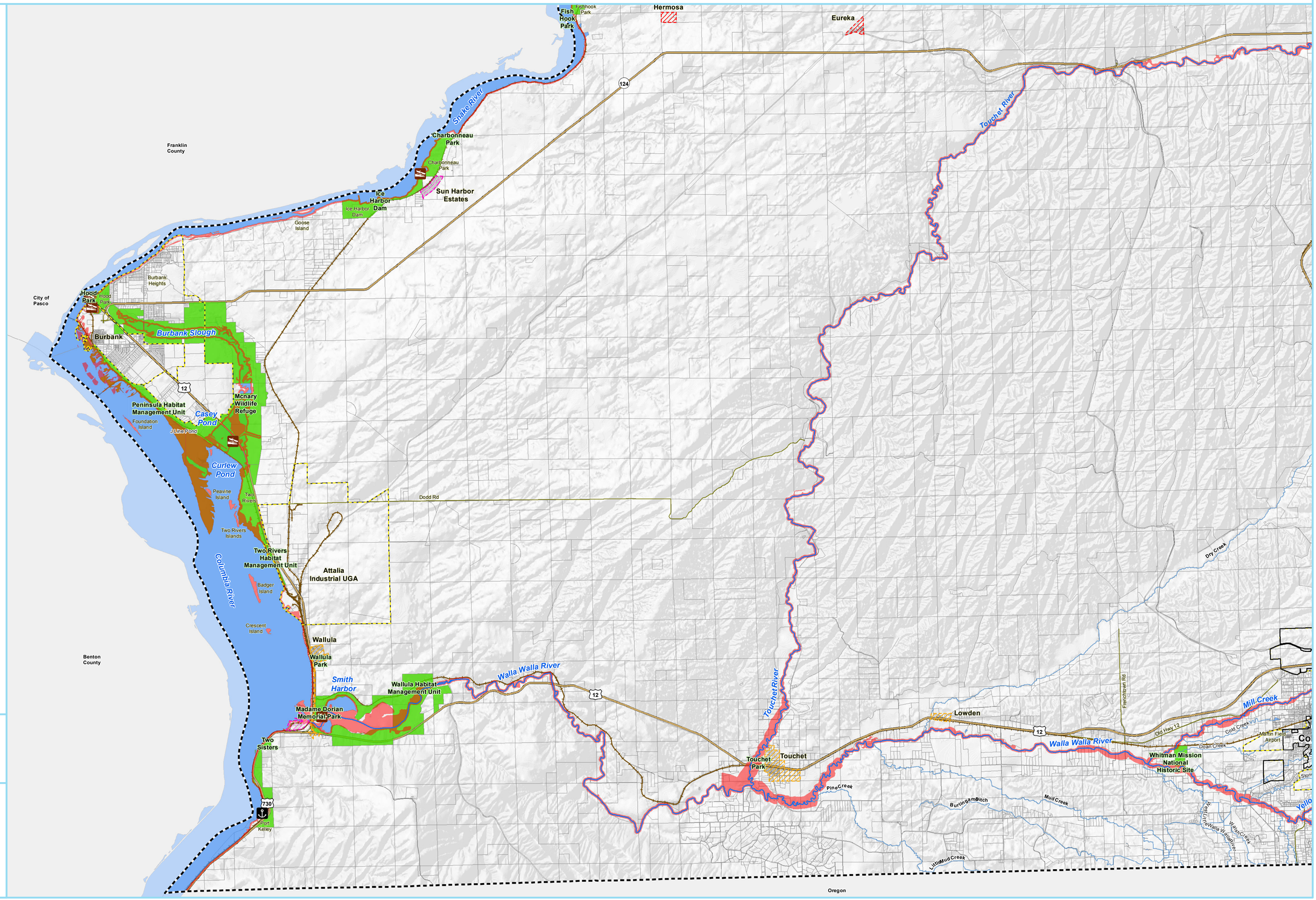

REGIONAL SHORELINE MASTER PROGRAM UPDATE - WALLA WALLA COUNTY, CITIES OF PRESCOTT, WAITSBURG AND WALLA WALLA

Map 7. Public Access - Sheet 2 of 3

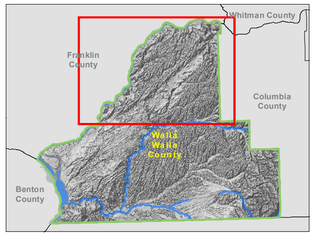

MAP LEGEND

Name (Source)

- Boat launch
- Moorage slips
- Moorage dock
- Mooring buoy
- City Trail System (WWC)
- Regional Trails (NFS)
- Park and Open Space (WWC)
- Preliminary Shoreline Jurisdiction (TWC)
- SMP stream (WWC)
- Other stream (WWC)
- Waterbody (WWC, CWW)
- Urban Growth Area
- Lamird
- Rural Activity Center
- Rural Farm Worker Community
- City Boundary
- County Boundary

0 1 2 Miles

Print Date: 9/30/2014
Data Source: See mapfolio cover for details.
Original scale = 1: 72000 @ 22" x 34" layout.
Adjust scale accordingly.

All features depicted on this map are approximate. They have not been formally delineated or surveyed and are intended for planning purposes only. Additional site-specific evaluation may be needed to confirm/verify information shown on this map.

THE WATERSHED COMPANY

City of Prescott

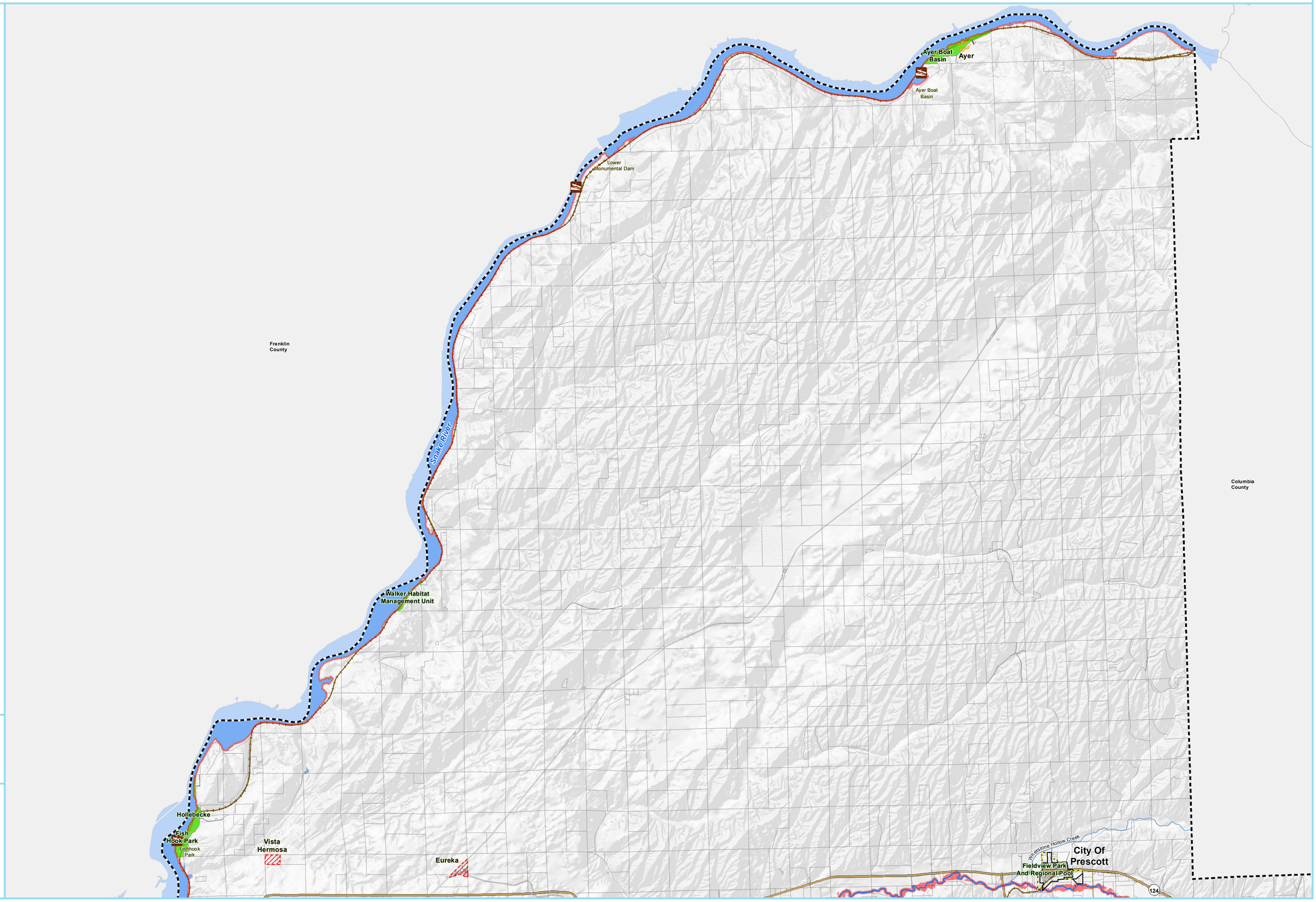

REGIONAL SHORELINE MASTER PROGRAM UPDATE - WALLA WALLA COUNTY, CITIES OF PRESCOTT, WAITSBURG AND WALLA WALLA

Map 7. Public Access - Sheet 3 of 3

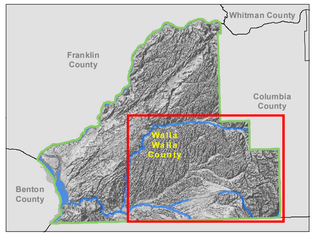

MAP LEGEND

Name (Source)

- Boat launch
- Moorage slips
- Moorage dock
- Mooring buoy
- City Trail System (WWC)
- Regional Trails (NFS)
- Park and Open Space (WWC)
- Preliminary Shoreline Jurisdiction (TWC)
- SMP stream (WWC)
- Other stream (WWC)
- Waterbody (WWC, CWW)
- Urban Growth Area
- Lamird
- Rural Activity Center
- Rural Farm Worker Community
- City Boundary
- County Boundary

0 1 2 Miles

Print Date: 9/30/2014
Data Source: See mapfolio cover for details.
Original scale = 1: 72000 @ 22" x 34" layout.
Adjust scale accordingly.

All features depicted on this map are approximate. They have not been formally delineated or surveyed and are intended for planning purposes only. Additional site-specific evaluation may be needed to confirm/verify information shown on this map.

THE WATERSHED COMPANY

City of Prescott

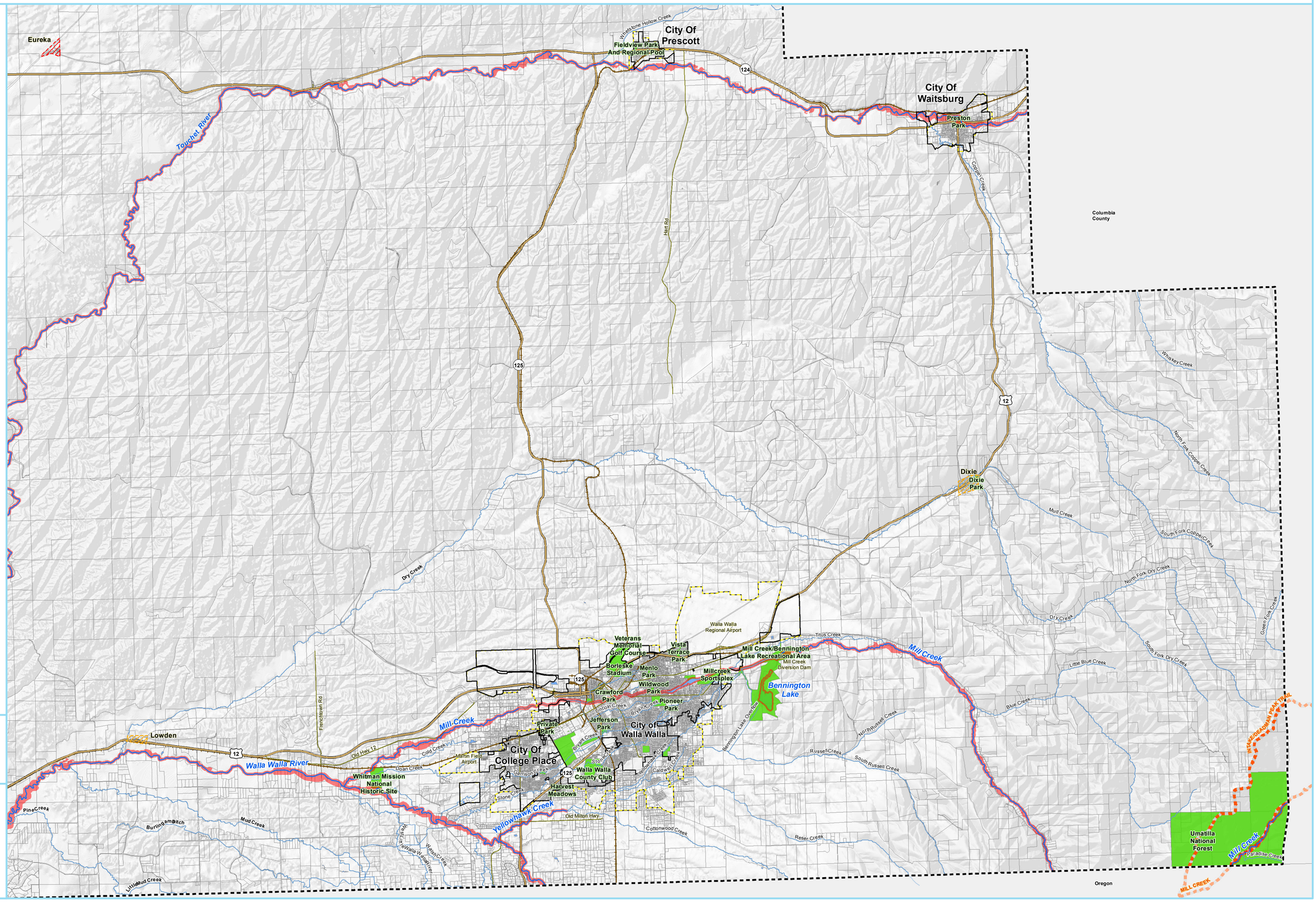

REGIONAL SHORELINE MASTER PROGRAM UPDATE - WALLA WALLA COUNTY, CITIES OF PRESCOTT, WAITSBURG AND WALLA WALLA

Map 7. Public Access - City of Prescott

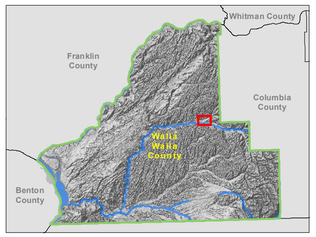

MAP LEGEND

Name (Source)

- Boat launch
- Moorage slips
- Moorage dock
- Mooring buoy
- City Trail System (WWC)
- Regional Trails (NFS)
- Park and Open Space (WWC)
- Preliminary Shoreline Jurisdiction (TWC)
- SMP stream (WWC)
- Other stream (WWC)
- Waterbody (WWC, CWW)
- Urban Growth Area
- Lamird
- Rural Activity Center
- Rural Farm Worker Community
- City Boundary
- County Boundary

0 0.1 0.2 Miles

Print Date: 9/30/2014
Data Source: See mapfolio cover for details.
Original scale = 1: 6000 @ 22" x 34" layout. Adjust scale accordingly.

All features depicted on this map are approximate. They have not been formally delineated or surveyed and are intended for planning purposes only. Additional site-specific evaluation may be needed to confirm/verify information shown on this map.

THE WATERSHED COMPANY

City of Prescott

LOWER WHETSTONE RD
SMITH SPRINGS RD
SKYROCKET RD
Whetstone Hollow Creek
City Of Prescott
W FOURTH ST
E FOURTH ST
N B ST
W THIRD ST
N D ST
N E ST
N F ST
E THIRD ST
N G ST
N A ST
Fieldview Park And Regional Pool
N C ST
124
S D ST
S E ST
S F ST
S G ST
MILL ST
MAY ST
ROGERS RD
W FIRST ST
E FIRST ST
E RAILROAD AVE
TOUCHET ST
S A ST
S B ST
S C ST
FRONT ST
W RAILROAD AVE
Touchet River
BROWN RD
Hart Rd

REGIONAL SHORELINE MASTER PROGRAM UPDATE - WALLA WALLA COUNTY, CITIES OF PRESCOTT, WAITSBURG AND WALLA WALLA

Map 7. Public Access - City of Waitsburg

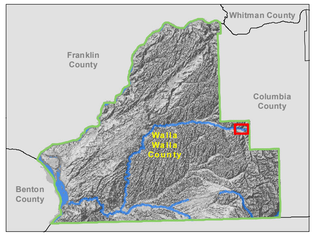

MAP LEGEND

Name (Source)

- Boat launch
- Moorage slips
- Moorage dock
- Mooring buoy
- City Trail System (WWC)
- Regional Trails (NFS)
- Park and Open Space (WWC)
- Preliminary Shoreline Jurisdiction (TWC)
- SMP stream (WWC)
- Other stream (WWC)
- Waterbody (WWC, CWW)
- Urban Growth Area
- Lamird
- Rural Activity Center
- Rural Farm Worker Community
- City Boundary
- County Boundary

0 0.1 0.2 Miles

Print Date: 9/30/2014
Data Source: See mapfolio cover for details.
Original scale = 1: 6000 @ 22" x 34" layout. Adjust scale accordingly.

All features depicted on this map are approximate. They have not been formally delineated or surveyed and are intended for planning purposes only. Additional site-specific evaluation may be needed to confirm/verify information shown on this map.

The Watershed Company

City of Prescott

City of Walla Walla

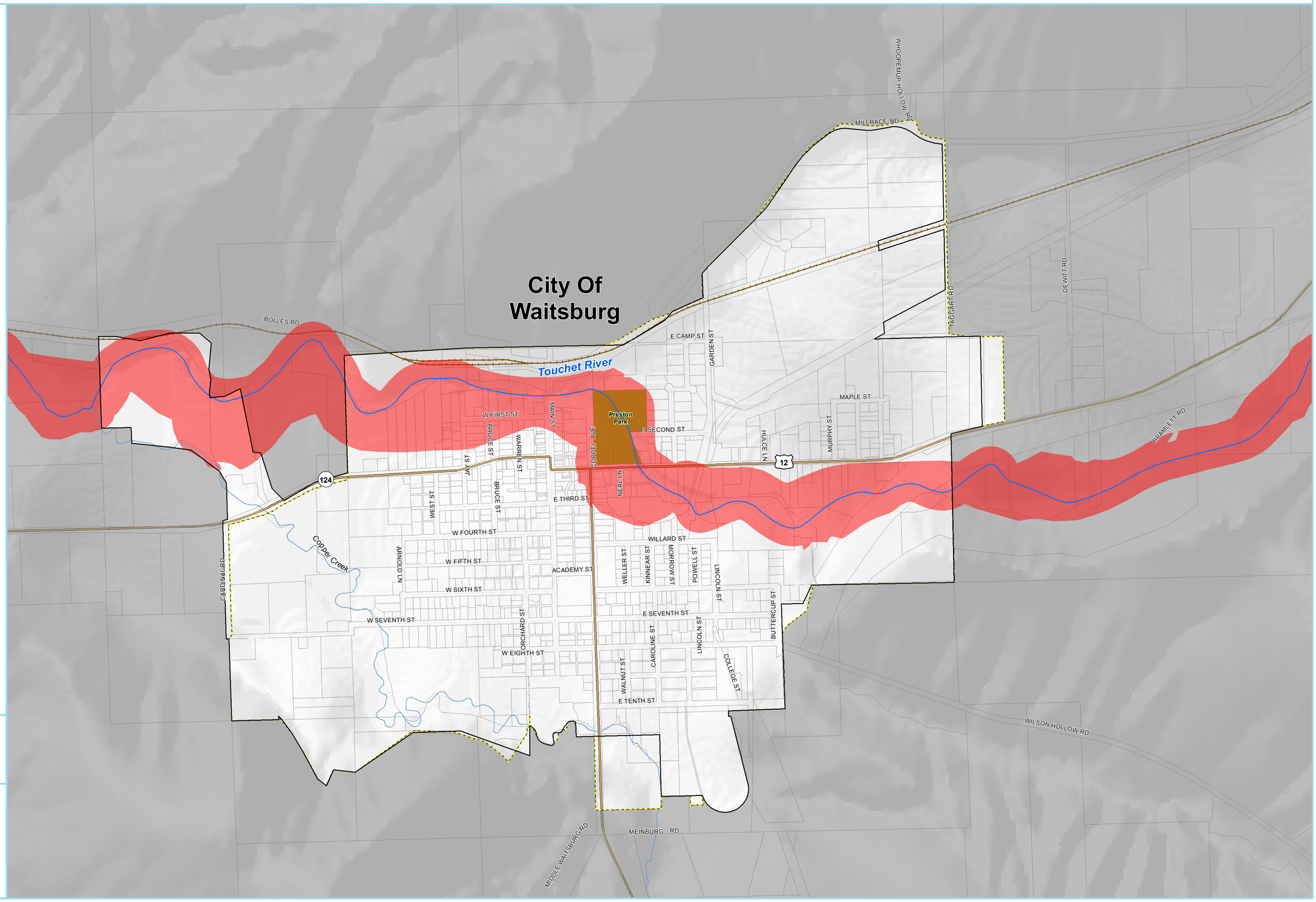

REGIONAL SHORELINE MASTER PROGRAM UPDATE - WALLA WALLA COUNTY, CITIES OF PRESCOTT, WAITSBURG AND WALLA WALLA

Map 7. Public Access - City of Walla Walla

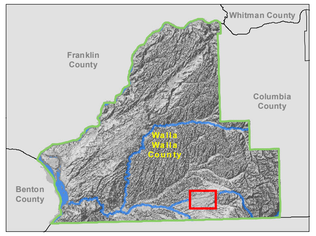

MAP LEGEND

Name (Source)

- Boat launch
- Moorage slips
- Moorage dock
- Mooring buoy
- City Trail System (WWC)
- Regional Trails (NFS)
- Park and Open Space (WWC)
- Preliminary Shoreline Jurisdiction (TWC)
- SMP stream (WWC)
- Other stream (WWC)
- Waterbody (WWC, CWW)
- Urban Growth Area
- Lamird
- Rural Activity Center
- Rural Farm Worker Community
- City Boundary
- County Boundary

0 0.2 0.4 Miles

Print Date: 9/30/2014
Data Source: See mapfolio cover for details.
Original scale = 1: 12000 @ 22" x 34" layout.
Adjust scale accordingly.

All features depicted on this map are approximate. They have not been formally delineated or surveyed and are intended for planning purposes only. Additional site-specific evaluation may be needed to confirm/verify information shown on this map.

THE WATERSHED COMPANY

City of Prescott
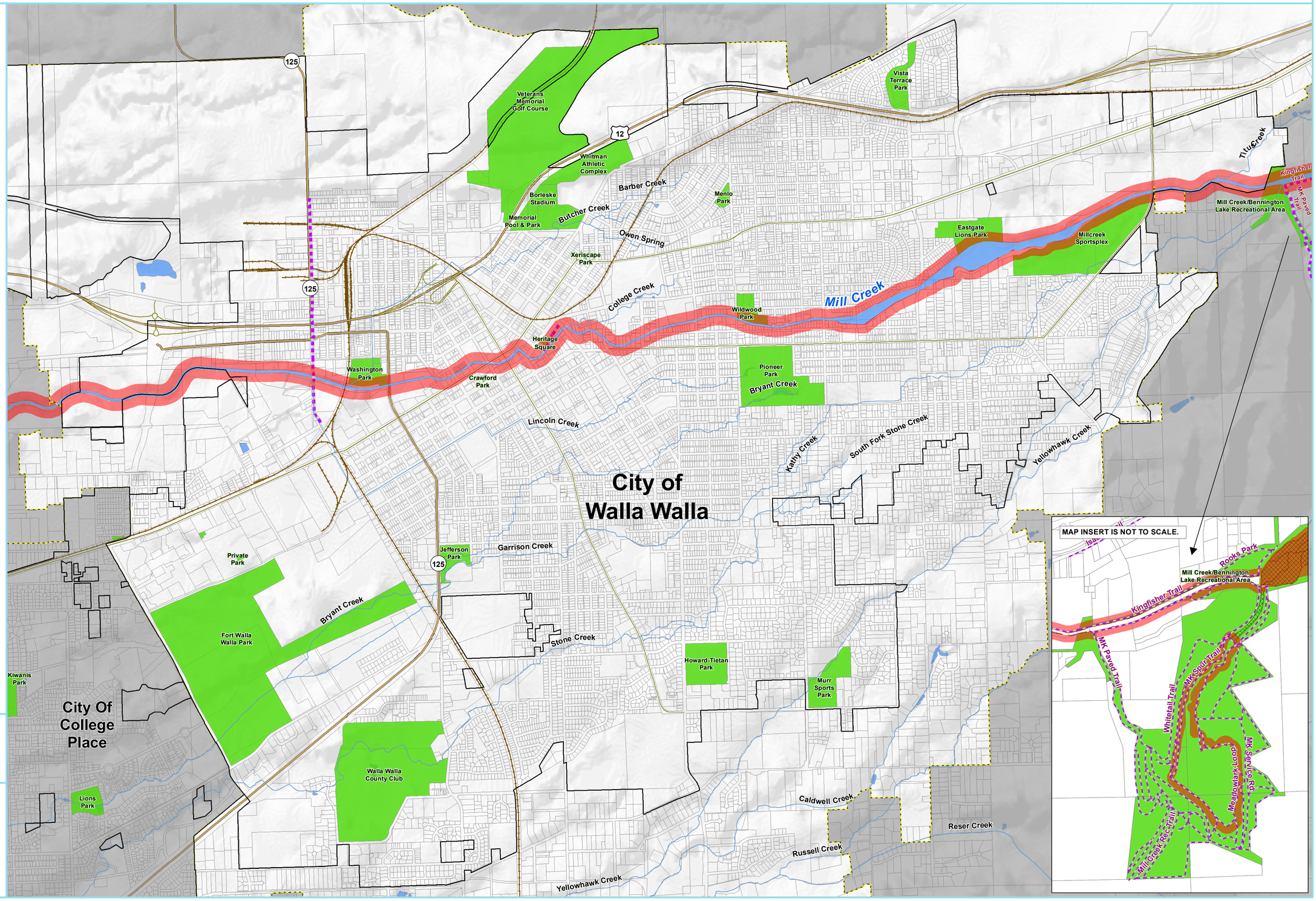
CITY OF WALLA WALLA