REGIONAL SHORELINE MASTER PROGRAM UPDATE - WALLA WALLA COUNTY, CITIES OF PRESCOTT, WAITSBURG AND WALLA WALLA

Map 25. Shoreline Reaches - Sheet 1 of 3

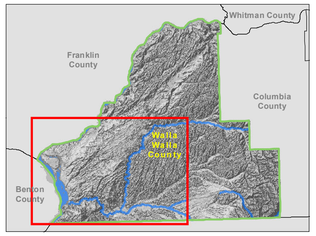

MAP LEGEND

Proposed Shoreline Reach Names (TWC)

- Bennington Lake
- Columbia River
- Dry Creek
- Mill Creek
- Snake River
- Touchet River
- Walla Walla River
- Whetstone Creek
- Yellowhawk Creek
- SMP stream (WWC)
- Other stream (WWC)
- Waterbody (WWC, CWW)
- Urban Growth Area (UGA)
- City Boundary
- County Boundary

Note:
Refer to map for segment numbers of each shoreline reach.

Date: 9/30/2014

0 1 2 Miles

Original scale = 1: 72000 @ 22" x 34" layout. Adjust scale accordingly.

All features depicted on this map are approximate. They have not been formally delineated or surveyed and are intended for planning purposes only. Additional site-specific evaluation may be needed to confirm/verify information shown on this map.

City of Prescott

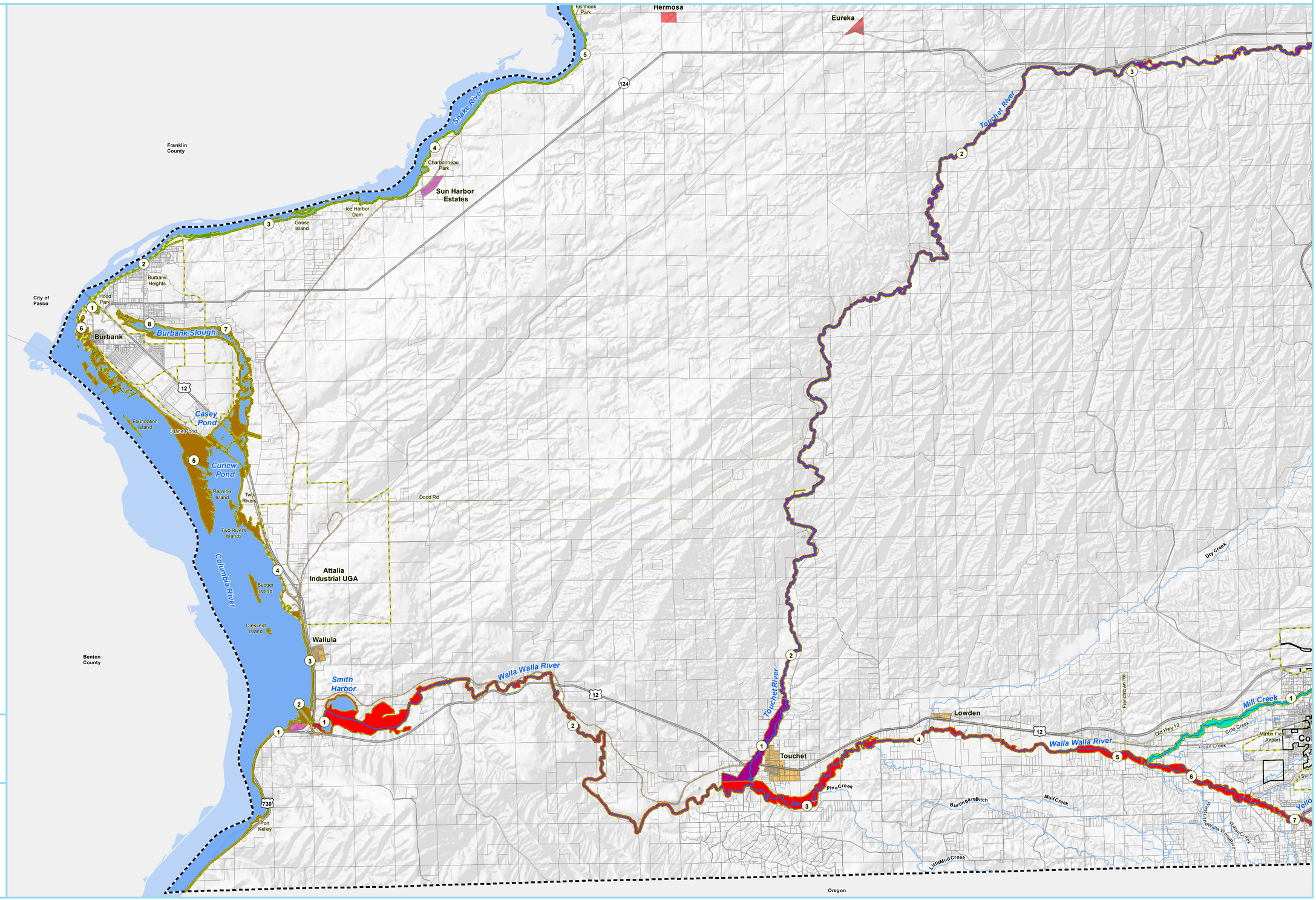

REGIONAL SHORELINE MASTER PROGRAM UPDATE - WALLA WALLA COUNTY, CITIES OF PRESCOTT, WAITSBURG AND WALLA WALLA

Map 25. Shoreline Reaches - Sheet 2 of 3

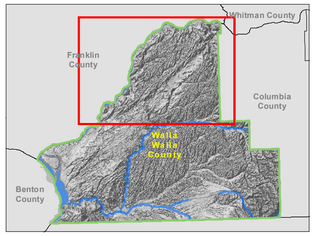

MAP LEGEND

Proposed Shoreline Reach Names (TWC)

- Bennington Lake
- Columbia River
- Dry Creek
- Mill Creek
- Snake River
- Touchet River
- Walla Walla River
- Whetstone Creek
- Yellowhawk Creek
- SMP stream (WWC)
- Other stream (WWC)
- Waterbody (WWC, CWW)
- Urban Growth Area (UGA)
- City Boundary
- County Boundary

Note:
Refer to map for segment numbers of each shoreline reach.

Date: 9/30/2014

0 1 2 Miles

Original scale = 1: 72000 @ 22" x 34" layout.
Adjust scale accordingly.

All features depicted on this map are approximate. They have not been formally delineated or surveyed and are intended for planning purposes only. Additional site-specific evaluation may be needed to confirm/verify information shown on this map.

City of Prescott

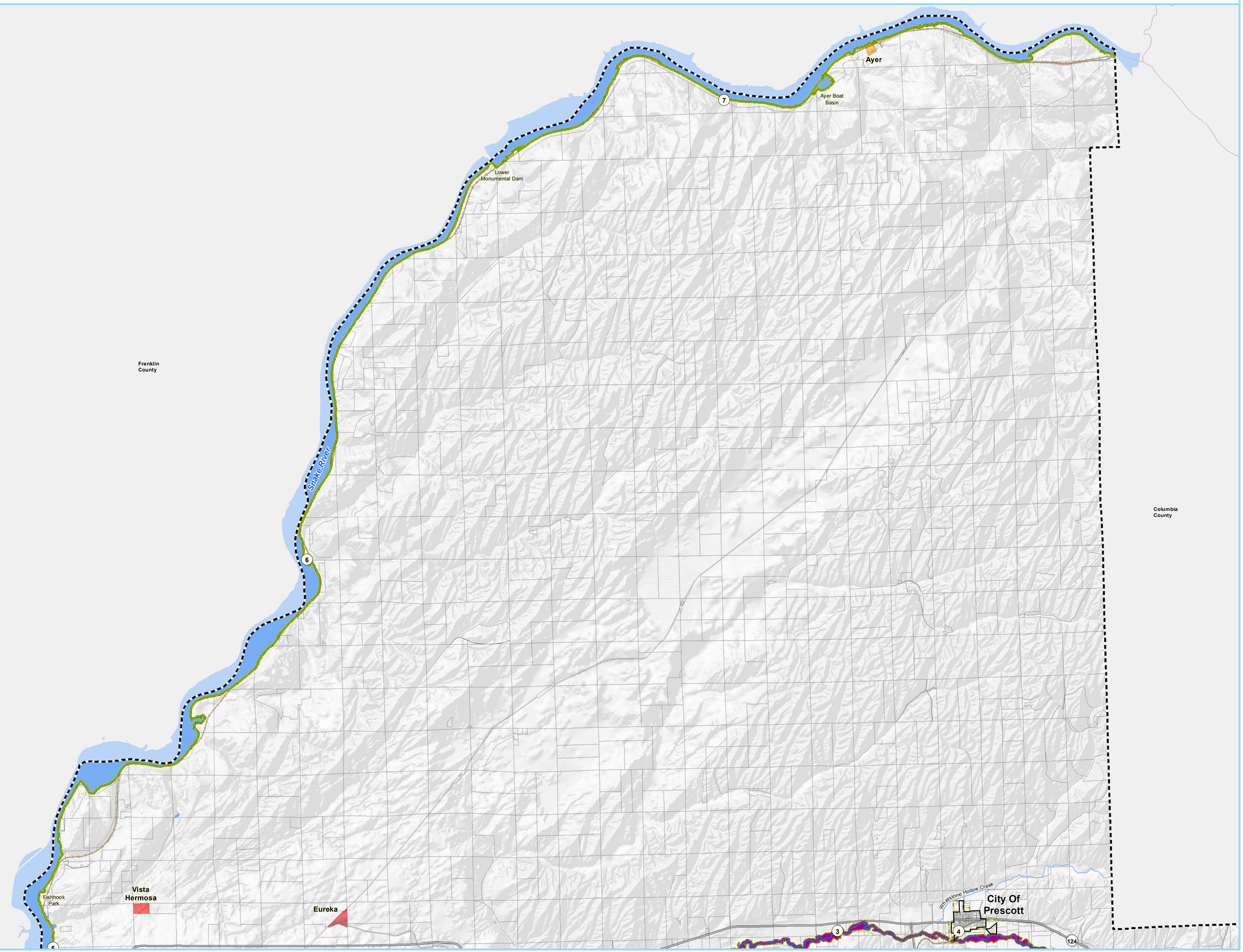

REGIONAL SHORELINE MASTER PROGRAM UPDATE - WALLA WALLA COUNTY, CITIES OF PRESCOTT, WAITSBURG AND WALLA WALLA

Map 25. Shoreline Reaches - Sheet 3 of 3

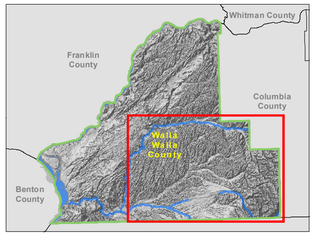

MAP LEGEND

Proposed Shoreline Reach Names (TWC)

- Bennington Lake
- Columbia River
- Dry Creek
- Mill Creek
- Snake River
- Touchet River
- Walla Walla River
- Whetstone Creek
- Yellowhawk Creek
- SMP stream (WWC)
- Other stream (WWC)
- Waterbody (WWC, CWW)
- Urban Growth Area (UGA)
- City Boundary
- County Boundary

Note:
Refer to map for segment numbers of each shoreline reach.

Date: 9/30/2014

0 1 2 Miles

Original scale = 1: 72000 @ 22" x 34" layout. Adjust scale accordingly.

All features depicted on this map are approximate. They have not been formally delineated or surveyed and are intended for planning purposes only. Additional site-specific evaluation may be needed to confirm/verify information shown on this map.

City of Prescott

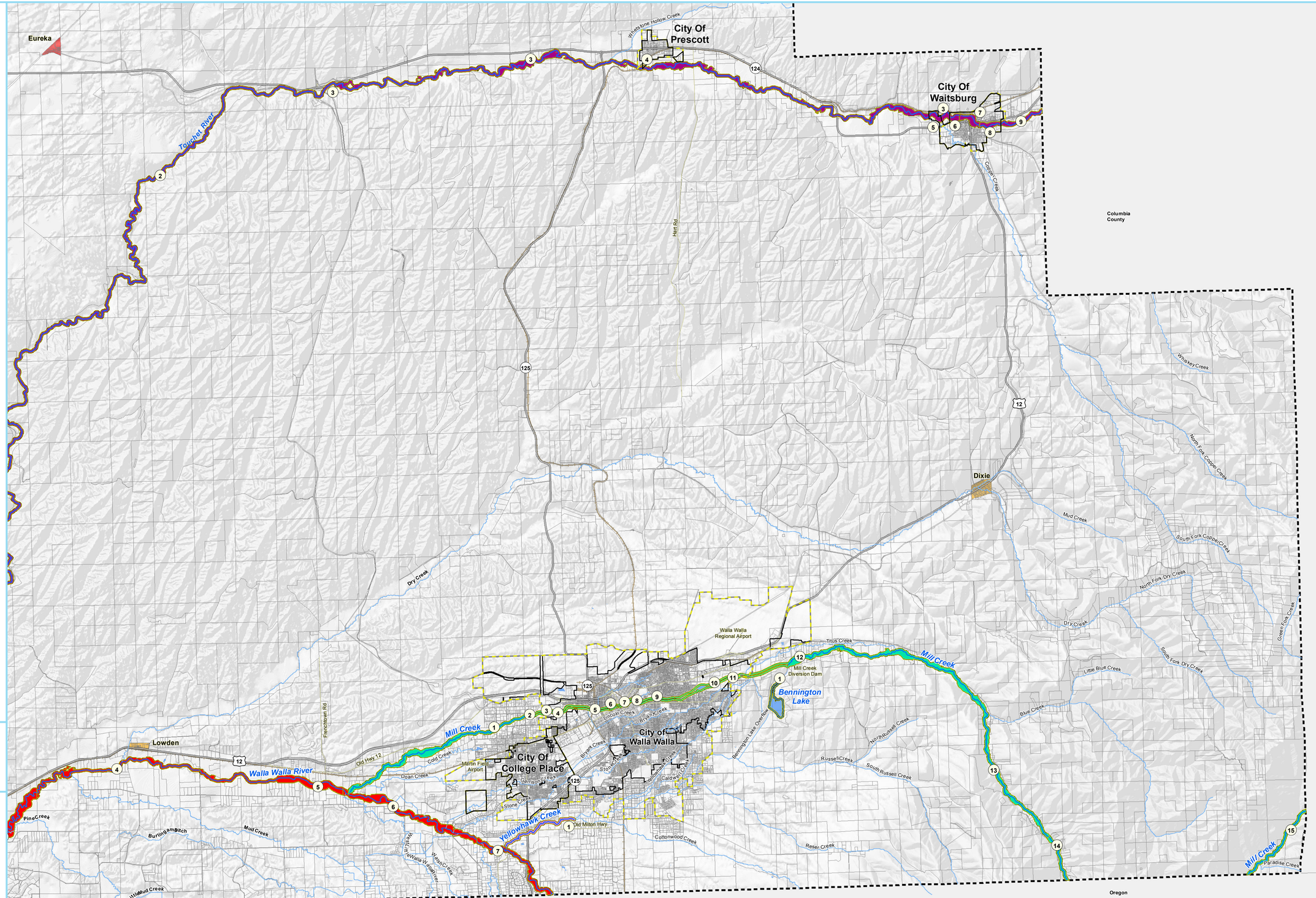

Map 25. Shoreline Reaches - City of Prescott

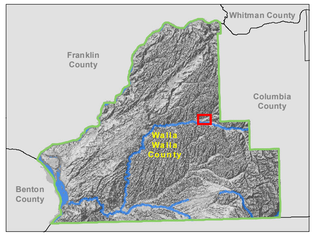

MAP LEGEND

Proposed Shoreline Reach Names (TWC)

- Bennington Lake
- Columbia River
- Dry Creek
- Mill Creek
- Snake River
- Touchet River
- Walla Walla River
- Whetstone Creek
- Yellowhawk Creek
- SMP stream (WWC)
- Other stream (WWC)
- Waterbody (WWC, CWW)
- Urban Growth Area (UGA)
- City Boundary
- County Boundary

Note:
Refer to map for segment numbers of each shoreline reach.

Date: 9/30/2014

0 0.1 0.2 Miles

Original scale = 1: 6000 @ 22" x 34" layout.
Adjust scale accordingly.

All features depicted on this map are approximate. They have not been formally delineated or surveyed and are intended for planning purposes only. Additional site-specific evaluation may be needed to confirm/verify information shown on this map.

City of Prescott

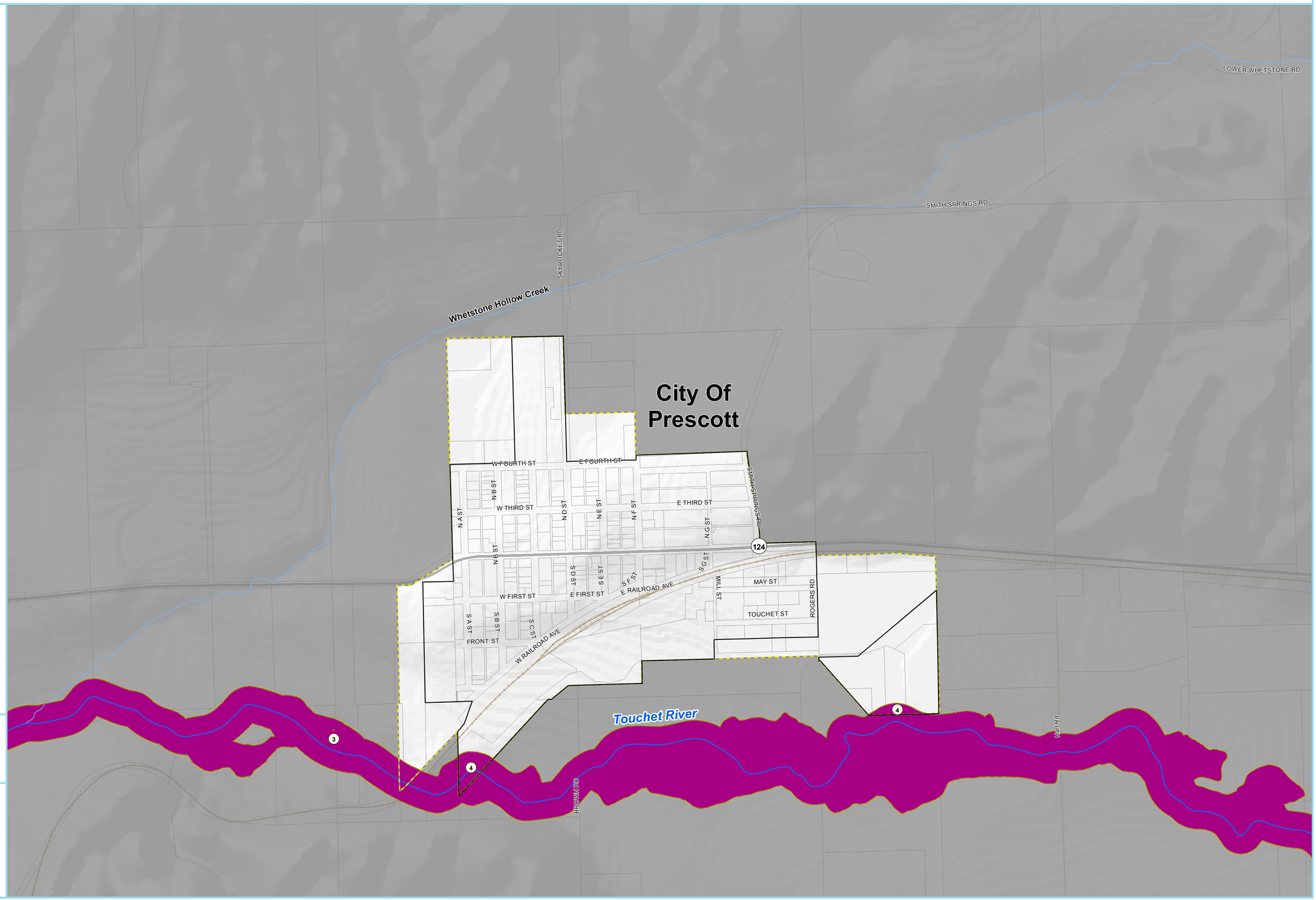

REGIONAL SHORELINE MASTER PROGRAM UPDATE - WALLA WALLA COUNTY, CITIES OF PRESCOTT, WAITSBURG AND WALLA WALLA

Map 25. Shoreline Reaches - City of Waitsburg

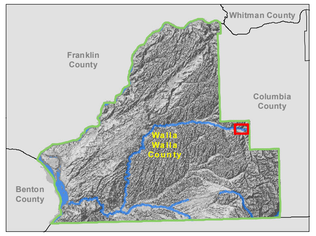

MAP LEGEND

Proposed Shoreline Reach Names (TWC)

- Bennington Lake
- Columbia River
- Dry Creek
- Mill Creek
- Snake River
- Touchet River
- Walla Walla River
- Whetstone Creek
- Yellowhawk Creek
- SMP stream (WWC)
- Other stream (WWC)
- Waterbody (WWC, CWW)
- Urban Growth Area (UGA)
- City Boundary
- County Boundary

Note:
Refer to map for segment numbers of each shoreline reach.

Date: 9/30/2014

0 0.1 0.2 Miles

Original scale = 1: 6000 @ 22" x 34" layout.
Adjust scale accordingly.

All features depicted on this map are approximate. They have not been formally delineated or surveyed and are intended for planning purposes only. Additional site-specific evaluation may be needed to confirm/verify information shown on this map.

City of Prescott

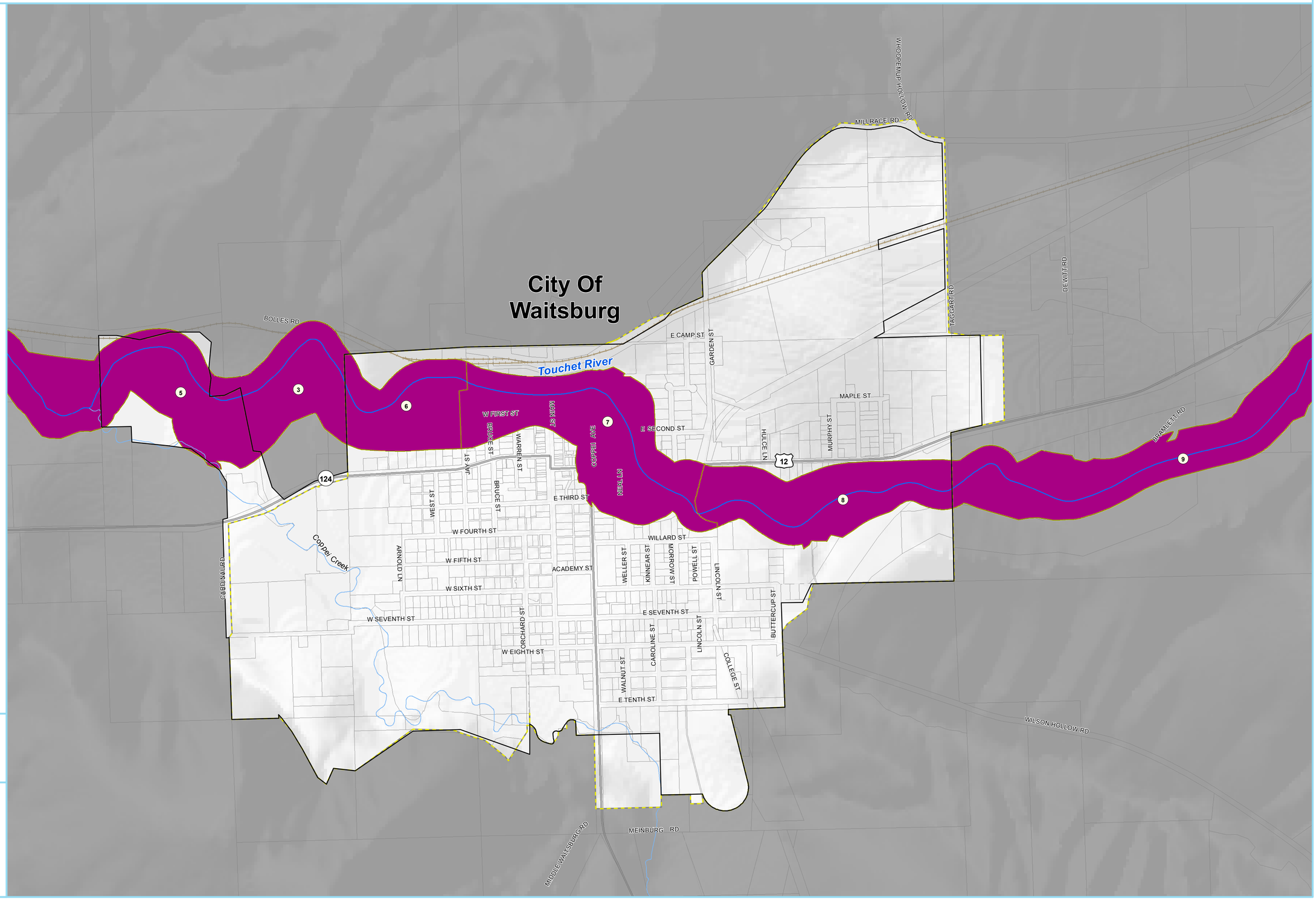

REGIONAL SHORELINE MASTER PROGRAM UPDATE - WALLA WALLA COUNTY, CITIES OF PRESCOTT, WAITSBURG AND WALLA WALLA

Map 25. Shoreline Reaches - City of Walla Walla

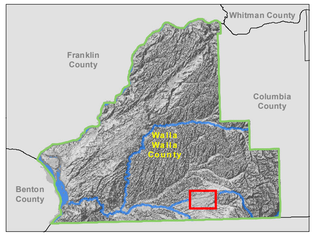

MAP LEGEND

Proposed Shoreline Reach Names (TWC)

- Bennington Lake
- Columbia River
- Dry Creek
- Mill Creek
- Snake River
- Touchet River
- Walla Walla River
- Whetstone Creek
- Yellowhawk Creek
- SMP stream (WWC)
- Other stream (WWC)
- Waterbody (WWC, CWW)
- Urban Growth Area (UGA)
- City Boundary
- County Boundary

Note:
Refer to map for segment numbers of each shoreline reach.

Date: 9/30/2014

0 0.2 0.4 Miles

Original scale = 1: 12000 @ 22" x 34" layout.
Adjust scale accordingly.

All features depicted on this map are approximate. They have not been formally delineated or surveyed and are intended for planning purposes only. Additional site-specific evaluation may be needed to confirm/verify information shown on this map.
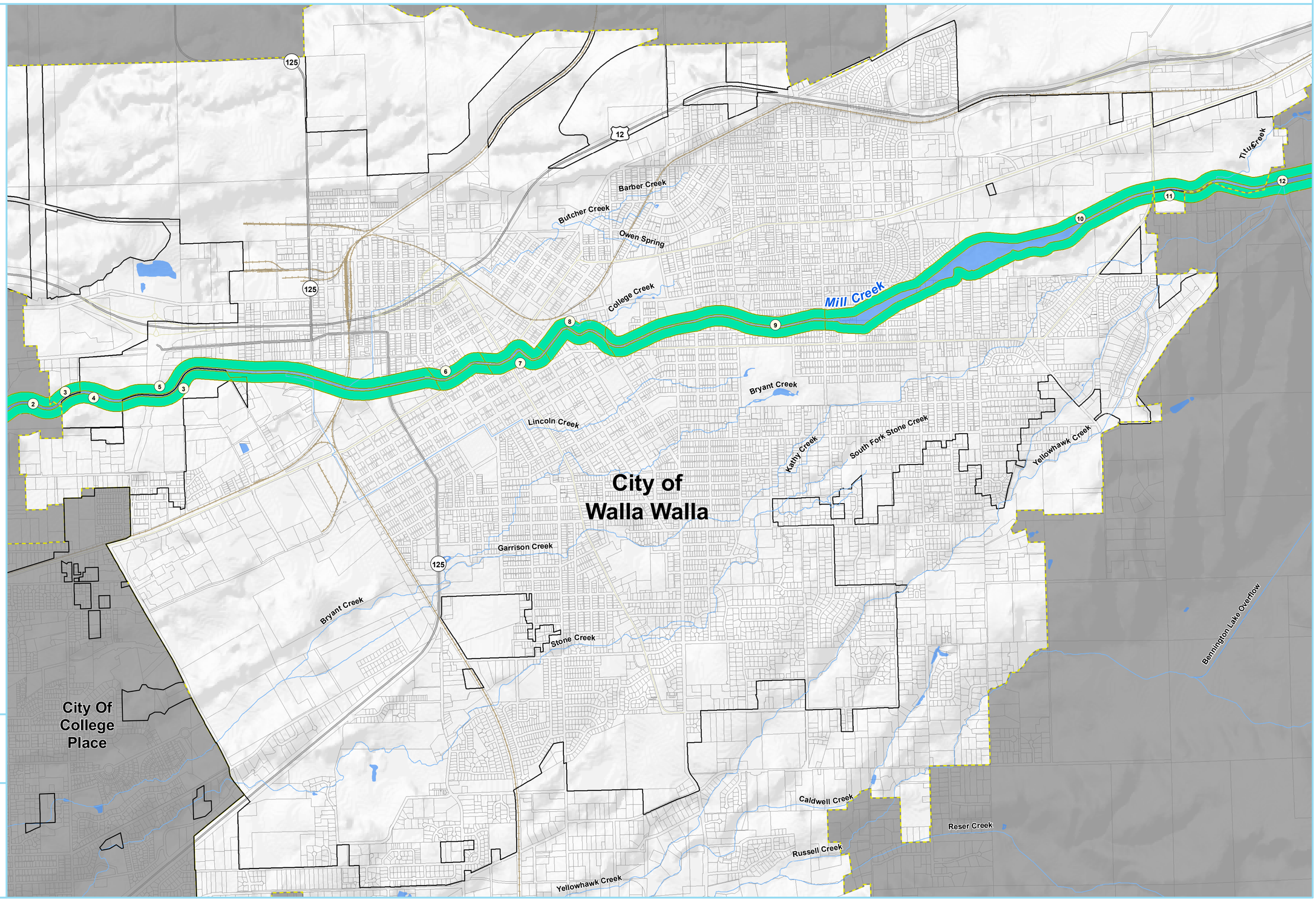
City of Prescott