Map 15. Natural Resources Conservation Service (NRCS) Soil Survey Geographic Database Soil Key - Sheet 1 of 3

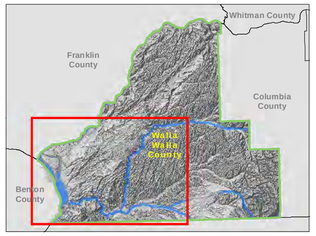

MAP LEGEND

Name (Source)

- Hydric Soil (NRCS)
- Preliminary Shoreline Jurisdiction (TWC)
- SMP stream (WWC)
- Other stream (WWC)
- Waterbody (WWC, CWW)
- Urban Growth Area
- LAMIRD
- Rural Activity Center
- Rural Farm Worker Community
- City Boundary
- County Boundary

Refer to Map 15a for Soil Key.

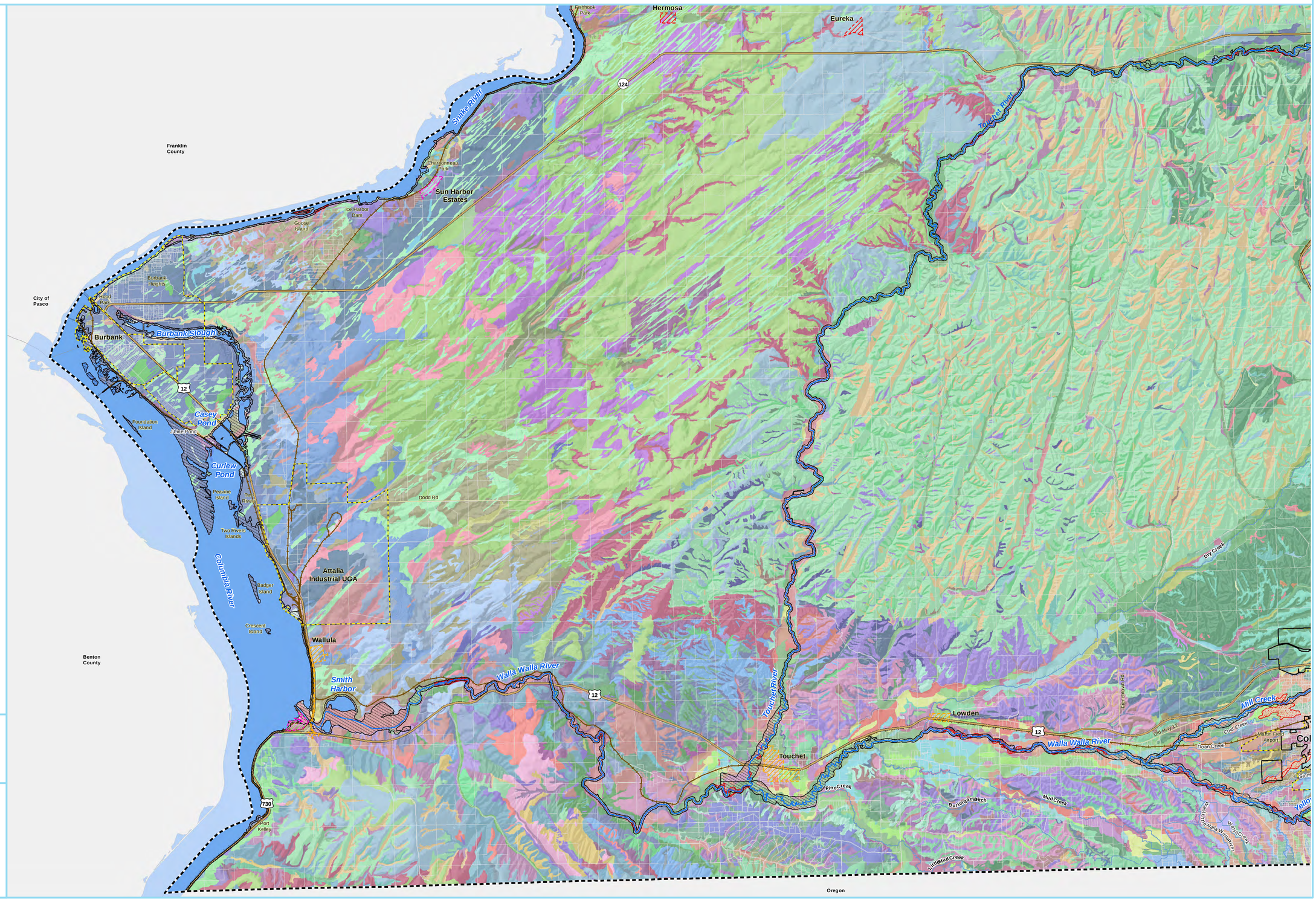

0 1 2 Miles

Print Date: 9/30/2014
Data Source: See mapfolio cover for details.
Original scale = 1: 72000 @ 22" x 34" layout.
Adjust scale accordingly.

All features depicted on this map are approximate. They have not been formally delineated or surveyed and are intended for planning purposes only. Additional site-specific evaluation may be needed to confirm/verify information shown on this map.

City of Prescott

Map 15. Natural Resources Conservation Service (NRCS) Soil Survey Geographic Database Soil Key - Sheet 2 of 3

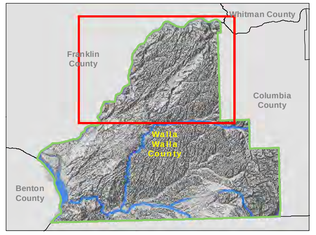

MAP LEGEND

Name (Source)

- Hydric Soil (NRCS)
- Preliminary Shoreline Jurisdiction (TWC)
- SMP stream (WWC)
- Other stream (WWC)
- Waterbody (WWC, CWW)
- Urban Growth Area
- LAMIRD
- Rural Activity Center
- Rural Farm Worker Community
- City Boundary
- County Boundary

Refer to Map 15a for Soil Key.

0 1 2 Miles

Print Date: 9/30/2014
Data Source: See mapfolio cover for details.
Original scale = 1: 72000 @ 22" x 34" layout.
Adjust scale accordingly.

All features depicted on this map are approximate. They have not been formally delineated or surveyed and are intended for planning purposes only. Additional site-specific evaluation may be needed to confirm/verify information shown on this map.

City of Prescott

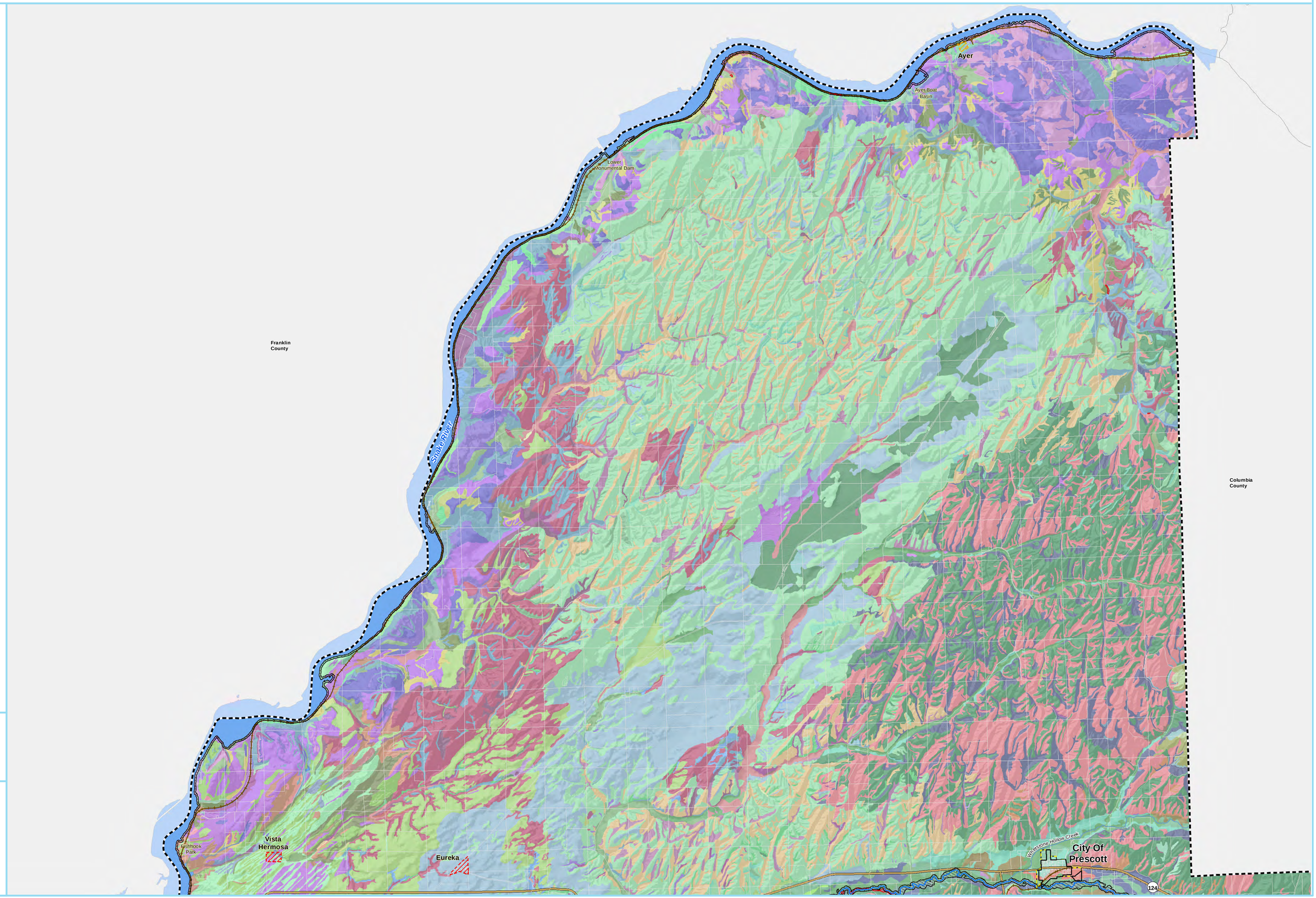

Map 15. Natural Resources Conservation Service (NRCS) Soil Survey Geographic Database Soil Key - Sheet 3 of 3

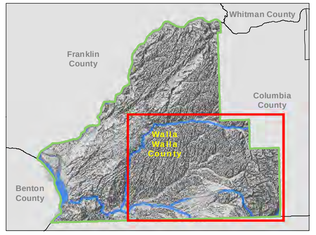

MAP LEGEND

Name (Source)

- Hydric Soil (NRCS)
- Preliminary Shoreline Jurisdiction (TWC)
- SMP stream (WWC)
- Other stream (WWC)
- Waterbody (WWC, CWW)
- Urban Growth Area
- LAMIRD
- Rural Activity Center
- Rural Farm Worker Community
- City Boundary
- County Boundary

Refer to Map 15a for Soil Key.

0 1 2 Miles

Print Date: 9/30/2014
Data Source: See mapfolio cover for details.
Original scale = 1: 72000 @ 22" x 34" layout.
Adjust scale accordingly.

All features depicted on this map are approximate. They have not been formally delineated or surveyed and are intended for planning purposes only. Additional site-specific evaluation may be needed to confirm/verify information shown on this map.

City of Prescott

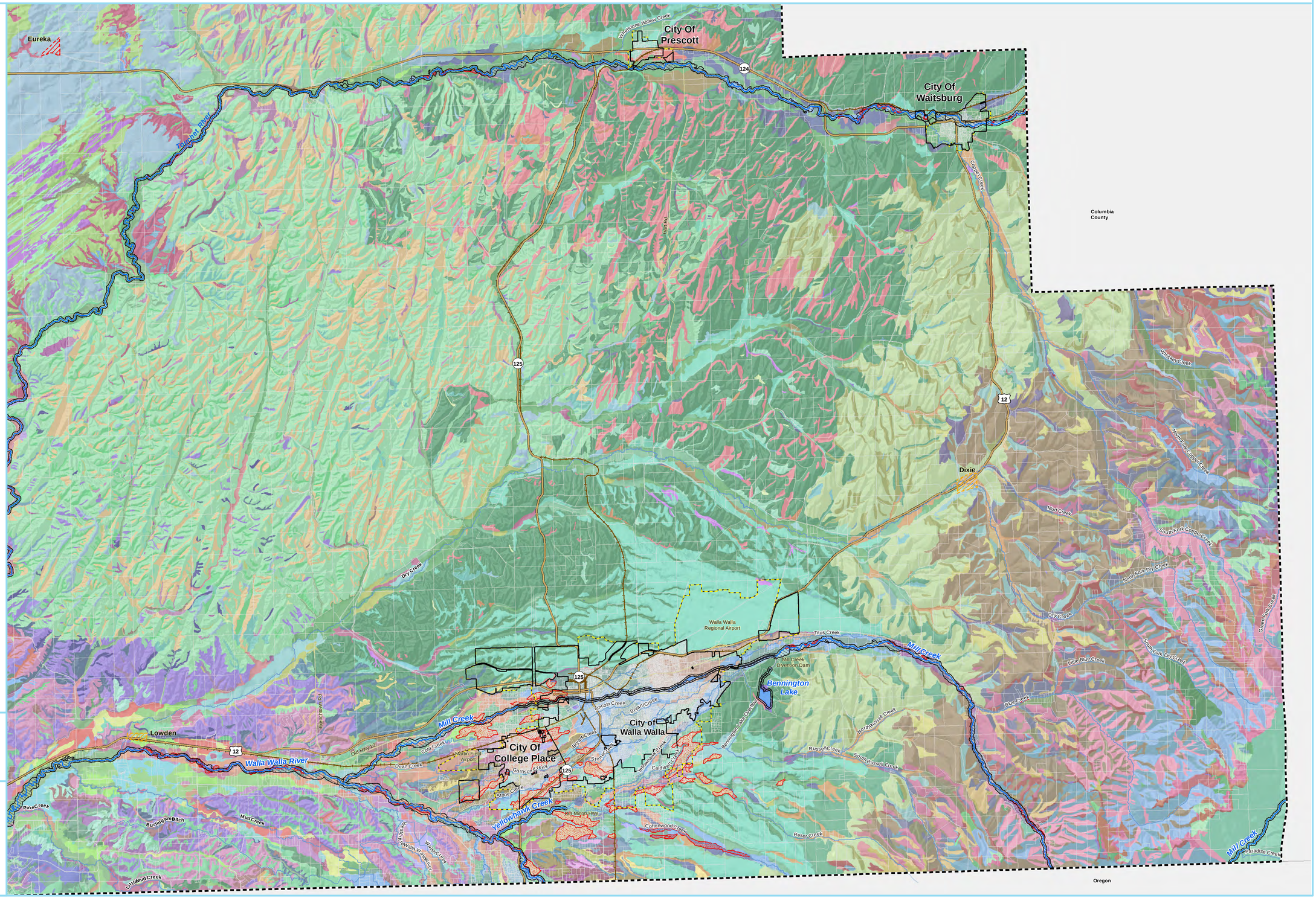

Map 15. Natural Resources Conservation Service (NRCS) Soil Survey Geographic Database Soil Key - City of Prescott

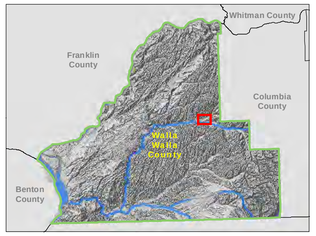

MAP LEGEND

Name (Source)

- Preliminary Shoreline Jurisdiction (TWC)
- SMP stream (WWC)
- Other stream (WWC)
- Waterbody (WWC, CWW)
- Urban Growth Area
- LAMIRD
- Rural Activity Center
- Rural Farm Worker Community
- City Boundary
- County Boundary

Refer to Map 15a for Soil Key.

0 0.1 0.2 Miles

Print Date: 9/30/2014
Data Source: See mapfolio cover for details.
Original scale = 1: 6000 @ 22" x 34" layout. Adjust scale accordingly.

All features depicted on this map are approximate. They have not been formally delineated or surveyed and are intended for planning purposes only. Additional site-specific evaluation may be needed to confirm/verify information shown on this map.

City of Prescott

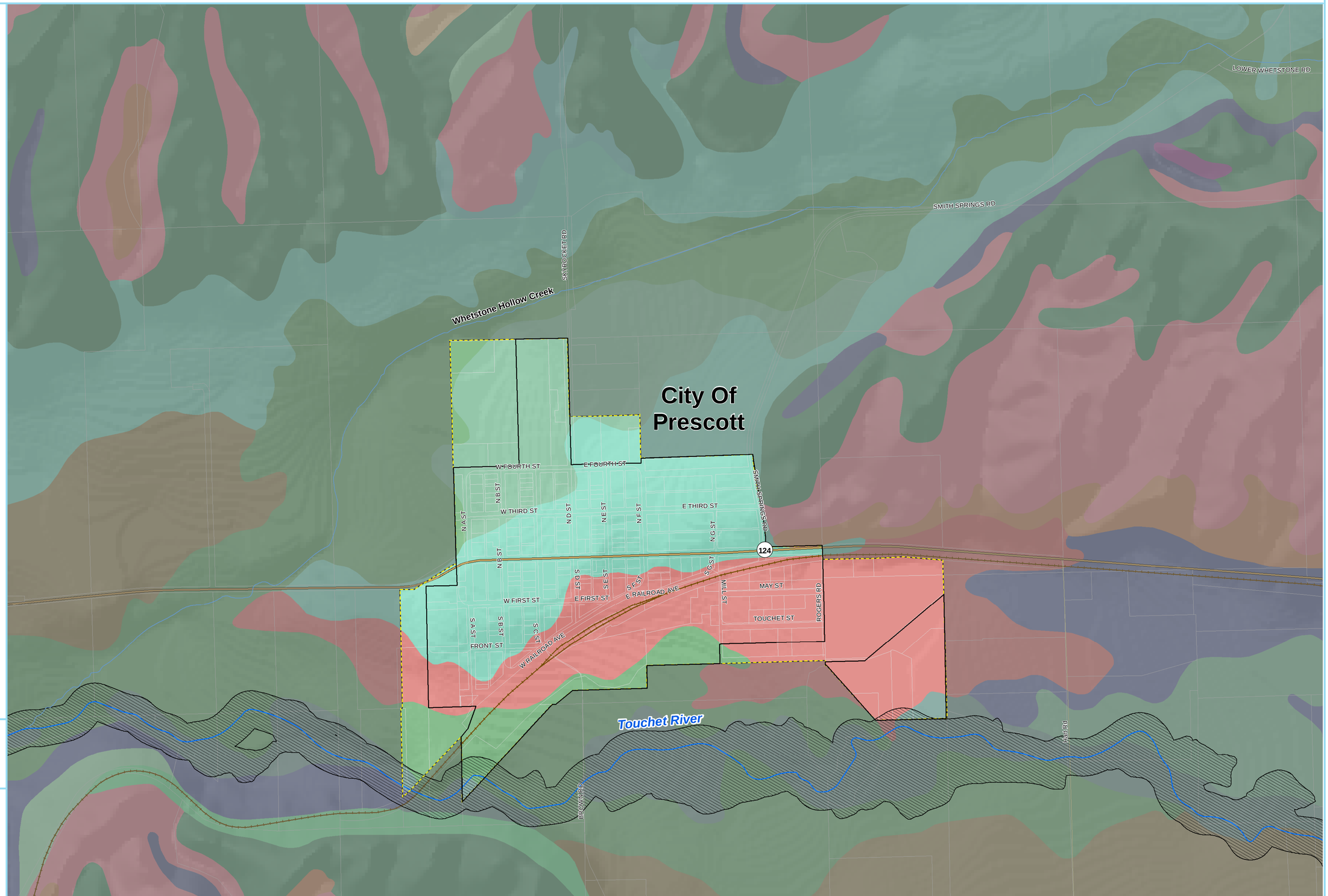

Map 15. Natural Resources Conservation Service (NRCS) Soil Survey Geographic Database Soil Key - City of Waitsburg

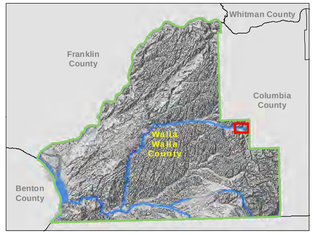

MAP LEGEND

Name (Source)

- Hydric Soil (NRCS)
- Preliminary Shoreline Jurisdiction (TWC)
- SMP stream (WWC)
- Other stream (WWC)
- Waterbody (WWC, CWW)
- Urban Growth Area
- LAMIRD
- Rural Activity Center
- Rural Farm Worker Community
- City Boundary
- County Boundary

Refer to Map 15a for Soil Key.

0 0.1 0.2 Miles

Print Date: 9/30/2014
Data Source: See mapfolio cover for details.
Original scale = 1: 6000 @ 22" x 34" layout. Adjust scale accordingly.

All features depicted on this map are approximate. They have not been formally delineated or surveyed and are intended for planning purposes only. Additional site-specific evaluation may be needed to confirm/verify information shown on this map.

City of Prescott

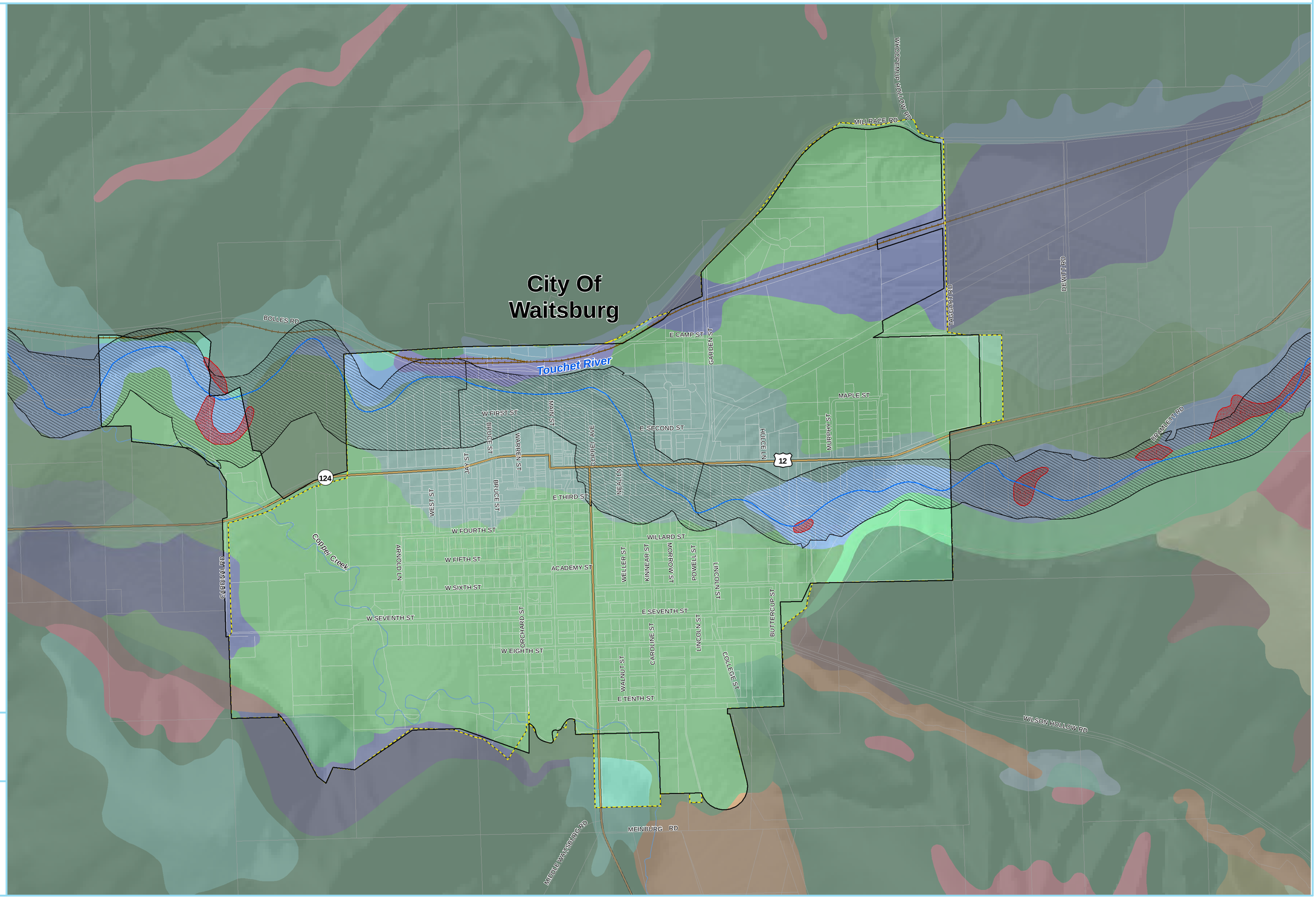

Map 15. Natural Resources Conservation Service (NRCS) Soil Survey Geographic Database Soil Key - City of Walla

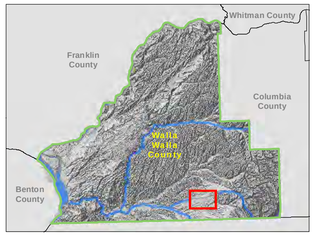

MAP LEGEND

Name (Source)

- Hydric Soil (NRCS)
- Preliminary Shoreline Jurisdiction (TWC)
- SMP stream (WWC)
- Other stream (WWC)
- Waterbody (WWC, CWW)
- Urban Growth Area
- LAMIRD
- Rural Activity Center
- Rural Farm Worker Community
- City Boundary
- County Boundary

Refer to Map 15a for Soil Key.

0 0.2 0.4 Miles

Print Date: 9/30/2014
Data Source: See mapfolio cover for details.
Original scale = 1: 12000 @ 22" x 34" layout.
Adjust scale accordingly.

All features depicted on this map are approximate. They have not been formally delineated or surveyed and are intended for planning purposes only. Additional site-specific evaluation may be needed to confirm/verify information shown on this map.
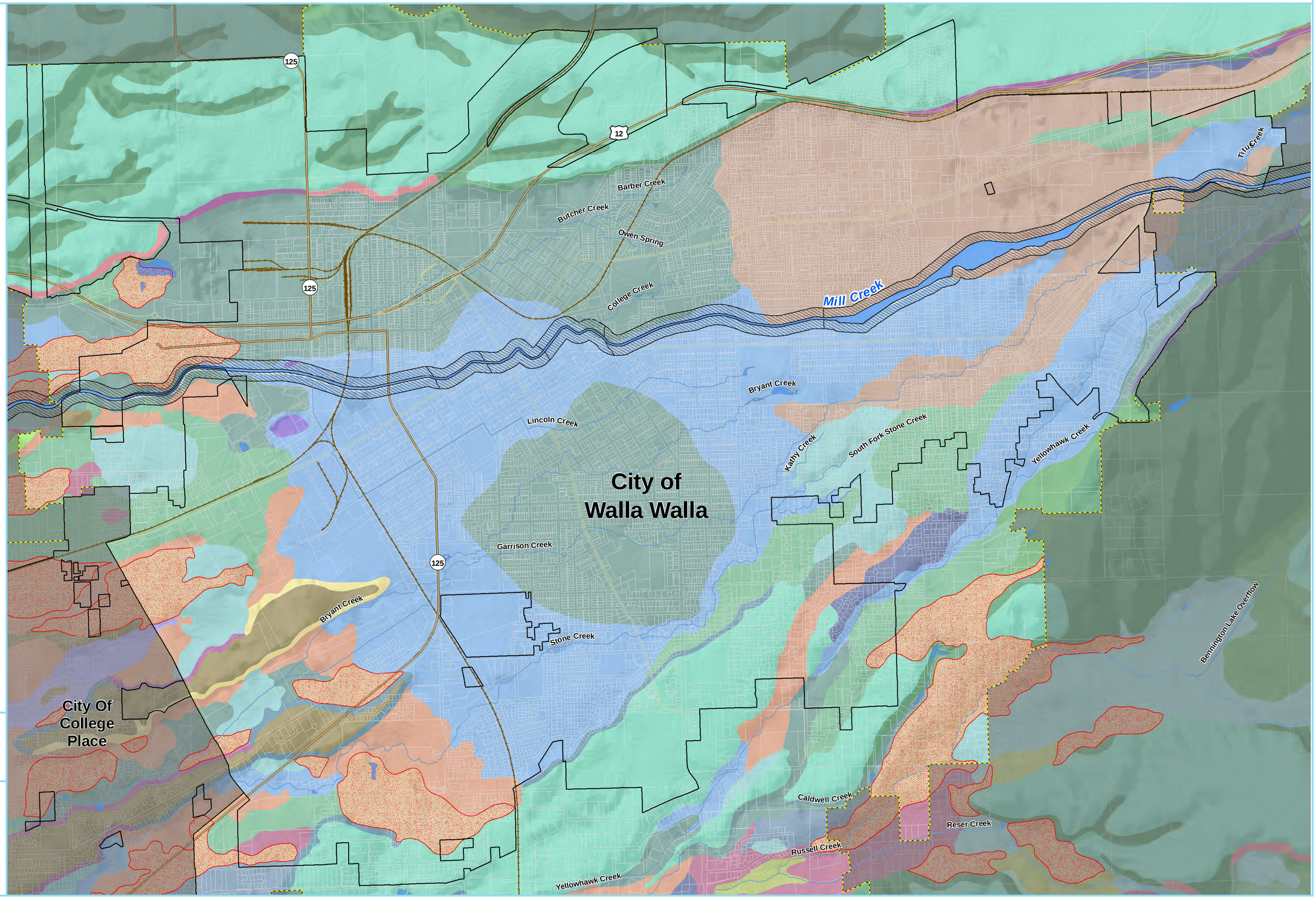
City of Prescott