REGIONAL SHORELINE MASTER PROGRAM UPDATE - WALLA WALLA COUNTY, CITIES OF PRESCOTT, WAITSBURG AND WALLA WALLA

Map 11. Wetlands - Sheet 1 of 3

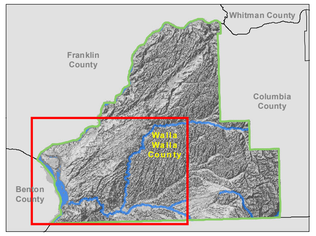

MAP LEGEND

Name (Source)

- National Wetland Inventory (WWC, FWS)
- Preliminary Shoreline Jurisdiction (TWC)
- Potentially Associated Wetland (WWC, NWI)
- SMP stream (WWC)
- Other stream (WWC)
- Waterbody (WWC, CWW)
- Urban Growth Area
- LAMIRD
- Rural Activity Center
- Rural Farm Worker Community
- City Boundary
- County Boundary

0 1 2 Miles

Print Date: 9/30/2014
Data Source: See mapfolio cover for details.
Original scale = 1: 72000 @ 22" x 34" layout.
Adjust scale accordingly.

All features depicted on this map are approximate. They have not been formally delineated or surveyed and are intended for planning purposes only. Additional site-specific evaluation may be needed to confirm/verify information shown on this map.

City of Prescott

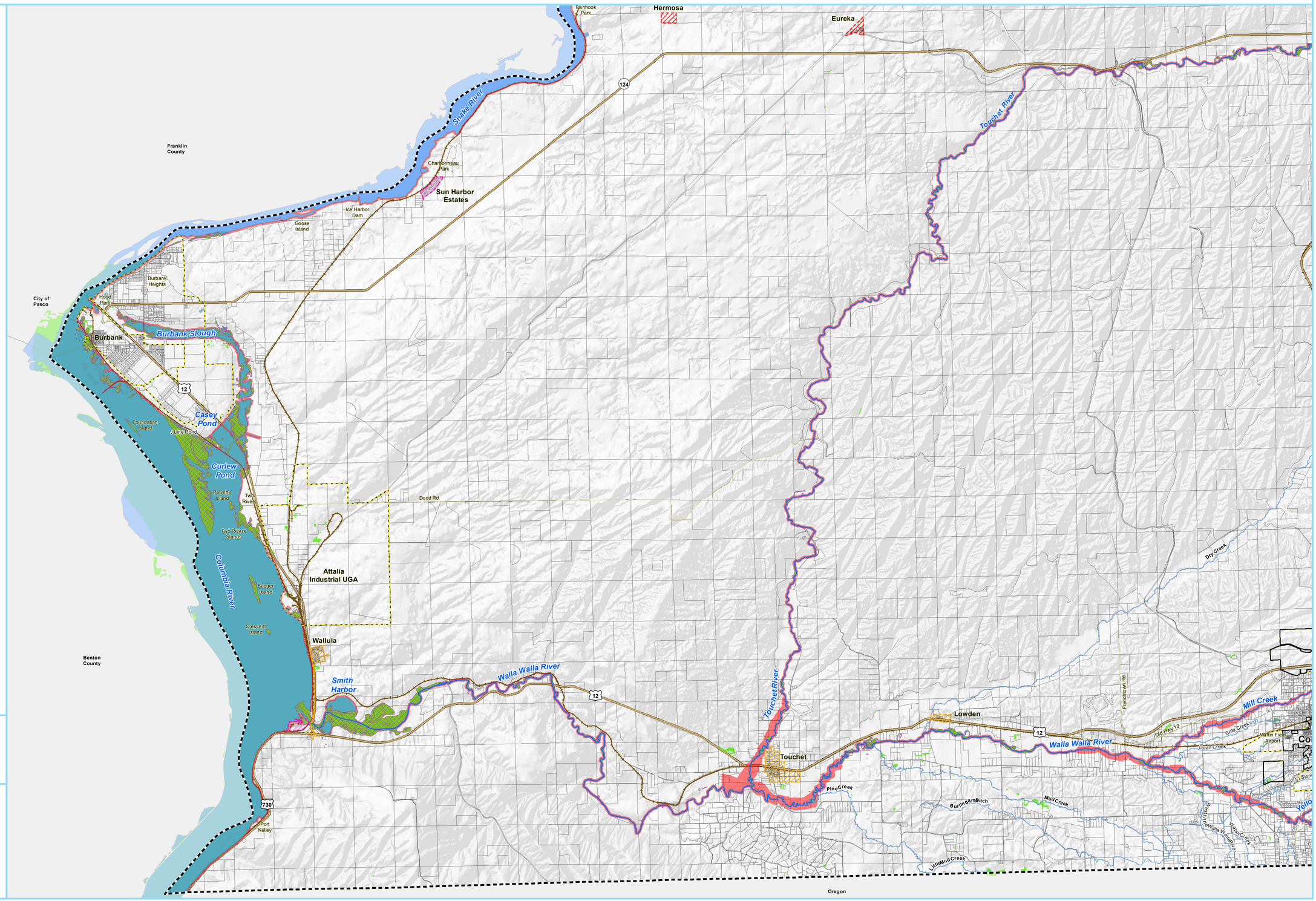

REGIONAL SHORELINE MASTER PROGRAM UPDATE - WALLA WALLA COUNTY, CITIES OF PRESCOTT, WAITSBURG AND WALLA WALLA

Map 11. Wetlands - Sheet 2 of 3

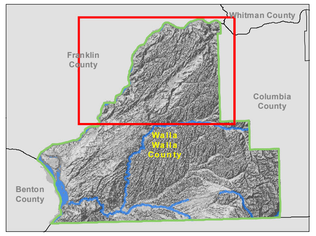

MAP LEGEND

Name (Source)

- National Wetland Inventory (WWC, FWS)
- Preliminary Shoreline Jurisdiction (TWC)
- Potentially Associated Wetland (WWC, NWI)
- SMP stream (WWC)
- Other stream (WWC)
- Waterbody (WWC, CWW)
- Urban Growth Area
- LAMIRD
- Rural Activity Center
- Rural Farm Worker Community
- City Boundary
- County Boundary

0 1 2 Miles

Print Date: 9/30/2014
Data Source: See mapfolio cover for details.
Original scale = 1: 72000 @ 22" x 34" layout.
Adjust scale accordingly.

All features depicted on this map are approximate. They have not been formally delineated or surveyed and are intended for planning purposes only. Additional site-specific evaluation may be needed to confirm/verify information shown on this map.

THE WATERSHED COMPANY

City of Prescott

Franklin County

Columbia County

Ayer

Ayer Boat Basin

Lower Monumental Dam

Snake River

Fishhook Park

Vista Hermosa

Eureka

Whitestone Hollow Creek

City Of Prescott

124

REGIONAL SHORELINE MASTER PROGRAM UPDATE - WALLA WALLA COUNTY, CITIES OF PRESCOTT, WAITSBURG AND WALLA WALLA

Map 11. Wetlands - Sheet 3 of 3

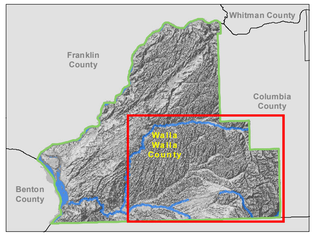

MAP LEGEND

Name (Source)

- National Wetland Inventory (WWC, FWS)
- Preliminary Shoreline Jurisdiction (TWC)
- Potentially Associated Wetland (WWC, NWI)
- SMP stream (WWC)
- Other stream (WWC)
- Waterbody (WWC, CWW)
- Urban Growth Area
- LAMIRD
- Rural Activity Center
- Rural Farm Worker Community
- City Boundary
- County Boundary

0 1 2 Miles

Print Date: 9/30/2014
Data Source: See mapfolio cover for details.
Original scale = 1: 72000 @ 22" x 34" layout.
Adjust scale accordingly.

All features depicted on this map are approximate. They have not been formally delineated or surveyed and are intended for planning purposes only. Additional site-specific evaluation may be needed to confirm/verify information shown on this map.

THE WATERSHED COMPANY

City of Prescott

REGIONAL SHORELINE MASTER PROGRAM UPDATE - WALLA WALLA COUNTY, CITIES OF PRESCOTT, WAITSBURG AND WALLA WALLA

Map 11. Wetlands - City of Prescott

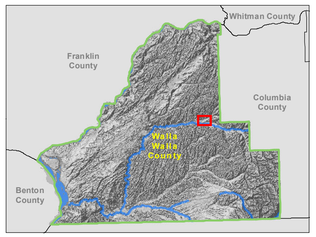

MAP LEGEND

Name (Source)

- National Wetland Inventory (WWC, FWS)
- Preliminary Shoreline Jurisdiction (TWC)
- Potentially Associated Wetland (WWC, NWI)
- SMP stream (WWC)
- Other stream (WWC)
- Waterbody (WWC, CWW)
- Urban Growth Area
- LAMIRD
- Rural Activity Center
- Rural Farm Worker Community
- City Boundary
- County Boundary

0 0.1 0.2 Miles

Print Date: 9/30/2014
Data Source: See mapfolio cover for details.
Original scale = 1: 6000 @ 22" x 34" layout. Adjust scale accordingly.

All features depicted on this map are approximate. They have not been formally delineated or surveyed and are intended for planning purposes only. Additional site-specific evaluation may be needed to confirm/verify information shown on this map.

THE WATERSHED COMPANY

City of Prescott

LOWER WHETSTONE RD
SMITH SPRINGS RD
SKYROCKET RD
Whetstone Hollow Creek
City Of Prescott
W FOURTH ST
E FOURTH ST
N B ST
W THIRD ST
N D ST
N E ST
N F ST
E THIRD ST
N G ST
N A ST
N C ST
124
W FIRST ST
E FIRST ST
S B ST
S C ST
S E ST
S F ST
S G ST
MILL ST
E RAILROAD AVE
MAY ST
TOUCHET ST
ROGERS RD
S A ST
FRONT ST
W RAILROAD AVE
Touchet River
BROWN RD
Hart Rd

REGIONAL SHORELINE MASTER PROGRAM UPDATE - WALLA WALLA COUNTY, CITIES OF PRESCOTT, WAITSBURG AND WALLA WALLA

Map 11. Wetlands - City of Waitsburg

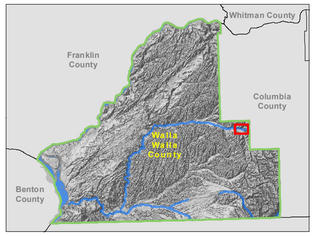

MAP LEGEND

Name (Source)

- National Wetland Inventory (WWC, FWS)
- Preliminary Shoreline Jurisdiction (TWC)
- Potentially Associated Wetland (WWC, NWI)
- SMP stream (WWC)
- Other stream (WWC)
- Waterbody (WWC, CWW)
- Urban Growth Area
- LAMIRD
- Rural Activity Center
- Rural Farm Worker Community
- City Boundary
- County Boundary

0 0.1 0.2 Miles

Print Date: 9/30/2014
Data Source: See mapfolio cover for details.
Original scale = 1: 6000 @ 22" x 34" layout. Adjust scale accordingly.

All features depicted on this map are approximate. They have not been formally delineated or surveyed and are intended for planning purposes only. Additional site-specific evaluation may be needed to confirm/verify information shown on this map.

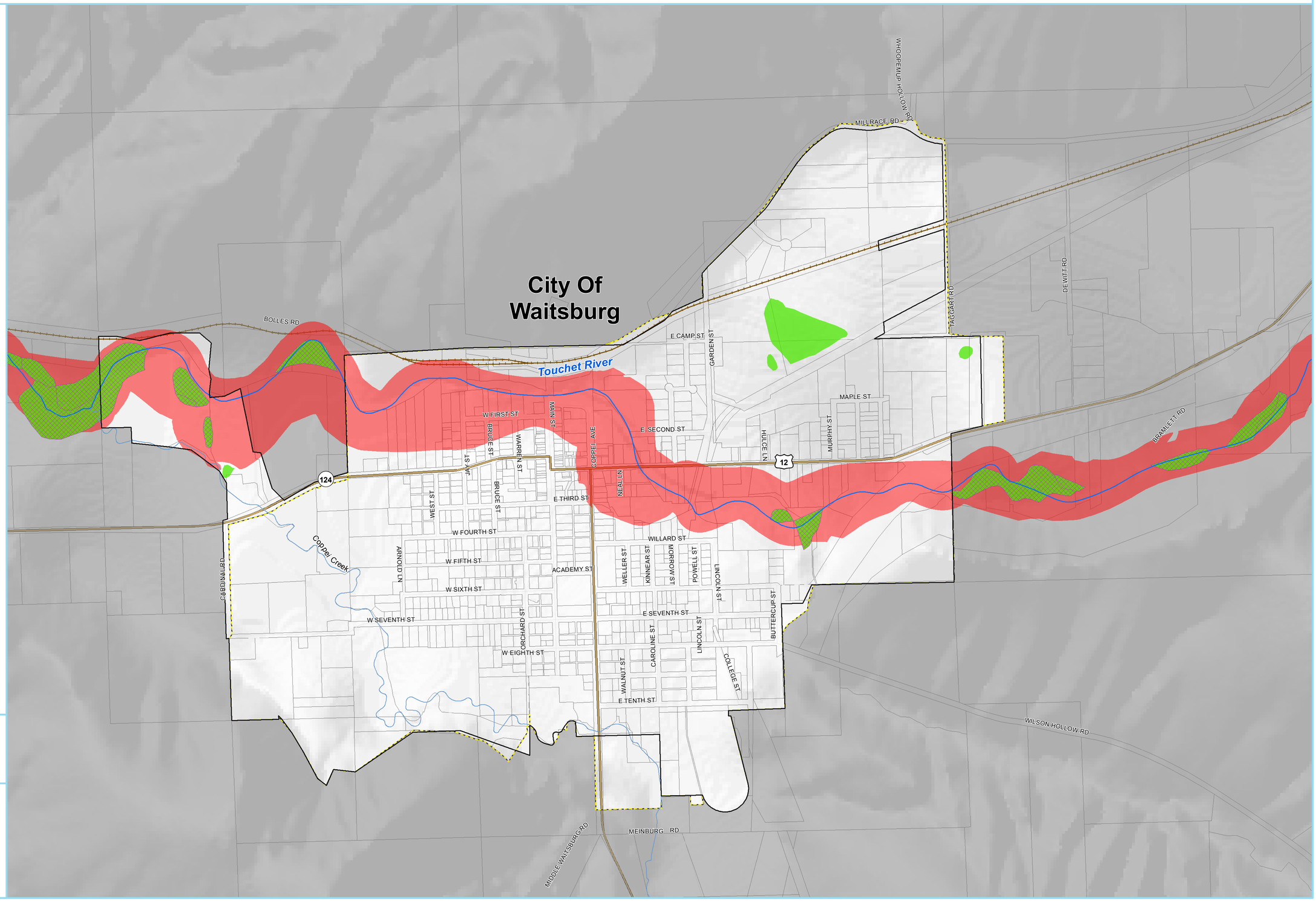

City of Prescott

REGIONAL SHORELINE MASTER PROGRAM UPDATE - WALLA WALLA COUNTY, CITIES OF PRESCOTT, WAITSBURG AND WALLA WALLA

Map 11. Wetlands - City of Walla Walla

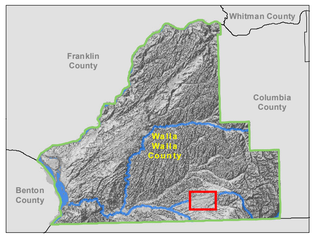

MAP LEGEND

Name (Source)

- National Wetland Inventory (WWC, FWS)
- Preliminary Shoreline Jurisdiction (TWC)
- Potentially Associated Wetland (WWC, NWI)
- SMP stream (WWC)
- Other stream (WWC)
- Waterbody (WWC, CWW)
- Urban Growth Area
- LAMIRD
- Rural Activity Center
- Rural Farm Worker Community
- City Boundary
- County Boundary

0 0.2 0.4 Miles

Print Date: 9/30/2014
Data Source: See mapfolio cover for details.
Original scale = 1: 12000 @ 22" x 34" layout.
Adjust scale accordingly.

All features depicted on this map are approximate. They have not been formally delineated or surveyed and are intended for planning purposes only. Additional site-specific evaluation may be needed to confirm/verify information shown on this map.

The Watershed Company

City of Prescott