COWLITZ COUNTY
Grant No. G1200052

SHORELINE RESTORATION PLAN

for Shorelines in Cowlitz County and the Cities of Castle Rock, Kalama, Kelso, and Woodland

Cowlitz County Partnership
Shoreline Master Program Update
COWLITZ COUNTY • CASTLE ROCK • KALAMA • KELSO • WOODLAND

Prepared for:
Cowlitz –Wahkiakum Council of Governments
207 4th Avenue North
Kelso, WA 98626

Prepared by:

THE WATERSHED COMPANY
750 Sixth Street South
Kirkland . WA 98033
p 425.822.5242
f 425.827.8136
watershedco.com

Finalized April 2015, Edited June 2015

The Watershed Company Reference Number:
110922

This report was funded in part through a grant from the Washington Department of Ecology.

The Watershed Company Contact Person:
Dan Nickel / Sarah Sandstrom

Cite this document as:

The Watershed Company. June 2015. Shoreline Restoration Plan for Shorelines in Cowlitz County and the Cities of Castle Rock, Kalama, Kelso, and Woodland. Prepared for the Cowlitz-Wahkiakum Council of Governments, Kelso, WA.

TABLE OF CONTENTS

1. Introduction 1

1.1. Purpose 1
1.2. Restoration Plan Requirements 2
1.3. Types of Restoration Activities 3
1.4. Restoration Plan Approach 4

2. Restoration Goals 5
3. Existing Conditions 5

3.1. Unincorporated Cowlitz County 6

3.1.1. Columbia River Assessment Unit 6
3.1.2. Lewis River Assessment Unit 6
3.1.3. Kalama River Assessment Unit 7
3.1.4. Cowlitz River Assessment Unit 8
3.1.5. Mill, Abernathy, Germany Creek Assessment Unit 9
3.1.6. South Fork Chehalis River Assessment Unit 9

3.2. City of Castle Rock 9
3.3. City of Kalama 10
3.4. City of Kelso 10
3.5. City of Woodland 10

4. Existing County and City Programs 11

4.1. Cowlitz County 11

4.1.1. Comprehensive Plan 11
4.1.2. Public Works 11

4.2. City of Castle Rock 11
4.3. City of Kalama 12
4.4. City of Kelso 12

4.4.1. Comprehensive Plan 12
4.4.2. Public Works 13

4.5. City of Woodland 13

5. Restoration Partners 13

5.1. U.S. Army Corps of Engineers 13

5.2. Northwest Power and Conservation Council Fish & Wildlife Program 14
5.3. Lower Columbia Fish Recovery Board 15
5.4. PacifiCorp 16
5.5. Cowlitz Public Utility District 17
5.6. Lower Columbia Fish Enhancement Group 17
5.7. Lower Columbia Estuary Partnership 18
5.8. Intensively Monitored Watershed Program Partners 18
5.9. Columbia Land Trust 19
5.10. Cowlitz Indian Tribe 19
5.11. Cowlitz Conservation District 20
5.12. Other Volunteer Organizations 20

6. Potential Projects 20

6.1. Unincorporated Cowlitz County 23

6.1.1. Columbia River Assessment Unit 23
6.1.2. Lewis River Assessment Unit 26
6.1.3. Kalama River Assessment Unit 27
6.1.4. Cowlitz River Assessment Unit 29
6.1.5. Mill, Abernathy, Germany Creek Assessment Unit 36
6.1.6. South Fork Chehalis River Assessment Unit 38

6.2. City of Castle Rock 38
6.3. City of Kalama 39
6.4. City of Kelso 41
6.5. City of Woodland 42

7. Implementation Strategy 43

7.1. Local/Regional Planning and Coordination 43
7.2. Funding Opportunities for Restoration 43
7.3. Development Incentives 45
7.4. Landowner Outreach and Engagement 46
7.5. Maximizing Mitigation Outcomes 46
7.6. Monitoring 46

8. References 48
9. List of Acronyms and Abbreviations 50

Appendix A: Maps of Potential Restoration Project Sites

LIST OF FIGURES

Figure 1. Diagram of the role of restoration relative to achieving the SMP standard of "no net loss" of ecological functions (Ecology 2010)..... 3

LIST OF TABLES

Table 6-1 Restoration opportunities applicable to all Assessment Units..... 21
Table 6-2. Restoration opportunities in the Lower Columbia River and Estuary 24
Table 6-3. Restoration opportunities in the North Fork Lewis River..... 26
Table 6-4. Restoration opportunities in the Kalama River 28
Table 6-5. Restoration opportunities in the Cowlitz River Assessment Unit..... 30
Table 6-6. Restoration opportunities in Mill, Abernathy, and Germany Creeks..... 37
Table 6-7a. Restoration opportunities in and supported by the City of Castle Rock .. 39
Table 6-7b. Restoration opportunities in the City of Castle Rock..... 39
Table 6-8. Restoration opportunities in the City of Kalama..... 40
Table 6-9. Restoration opportunities in the City of Kelso..... 41
Table 6-10. Restoration opportunities in the City of Woodland..... 43
Table 7-1. Potential funding sources for shoreline restoration in Cowlitz County..... 44

SHORELINE RESTORATION PLAN

COWLITZ COUNTY AND THE CITIES OF CASTLE ROCK, KALAMA, KELSO, AND WOODLAND

1. INTRODUCTION

The Shoreline Restoration Plan builds on the goals and policies proposed in the Shoreline Master Program (SMP). The Shoreline Restoration Plan provides an important non-regulatory component of the SMP to ensure that shoreline functions are maintained or improved despite potential incremental losses that may occur in spite of SMP regulations and mitigation actions.

The Shoreline Restoration Plan draws on multiple past planning efforts to identify possible restoration projects and reach-based priorities, key partners in implementing shoreline restoration, and existing funding opportunities. The Shoreline Restoration Plan represents a long-term vision for voluntary restoration that will be implemented over time, resulting in ongoing improvement to the functions and processes in the County and cities' shorelines.

Many of the restoration opportunities noted in this plan affect private property. It is not the intent of this plan to require restoration on private property or to commit privately owned land for restoration purposes without the willing and voluntary cooperation and participation of the affected landowner.

1.1. Purpose

The primary purpose of the Shoreline Restoration Plan is to plan for "overall improvements in shoreline ecological function over time, when compared to the status upon adoption of the master program" (WAC 173-26-201(2)(f)). Secondarily, the Shoreline Restoration Plan may enable the County and cities to ensure that the minimum requirement of no net loss in shoreline ecological function is achieved on a county-wide basis, notwithstanding any shortcomings of individual projects or activities.

Activities that will have adverse effects on the ecological functions and values of the shoreline must be mitigated (WAC 173-26-201(2)(e)). Proponents of such activities are individually required to mitigate for impacts to the shoreline areas, or agreed-to off-site

mitigation, which as conditioned, is equal in ecological function to the baseline levels at the time each activity takes place. However, some uses and developments cannot be fully mitigated. This could occur when project impacts may not be mitigated in-kind on an individual project basis, such as a new bulkhead to protect a single-family home that can be offset, but not truly mitigated in-kind unless an equivalent area of bulkhead is removed somewhere else. Another possible loss in function could occur when impacts are sufficiently minor on an individual level, such that mitigation is not required, but are cumulatively significant. Additionally, unregulated activities (such as operation and maintenance of existing legal developments) may also degrade baseline conditions. Finally, the SMP applies only to activities in shoreline jurisdiction, yet activities upland of shoreline jurisdiction or upstream or downstream in the watershed may have offsite impacts on shoreline functions.

Together, these different project impacts may result in cumulative, incremental, and unavoidable degradation of the overall baseline condition unless additional restoration of ecological function is undertaken. Accordingly, the Shoreline Restoration Plan is intended to be a source of ecological improvements implemented voluntarily by the County, cities, and other government agencies, developers, non-profit groups, and property owners within shoreline jurisdiction to ensure no net loss of ecological function, and to result in an improvement of ecological function (Figure 1).

1.2. Restoration Plan Requirements

This Restoration Plan has been prepared to meet the purposes outlined above, as well as specific requirements of the SMP Guidelines (Guidelines). Specifically, WAC Section 173-26-201(2)(f) of the Guidelines says:

(i) Identify degraded areas, impaired ecological functions, and sites with potential for ecological restoration;

(ii) Establish overall goals and priorities for restoration of degraded areas and impaired ecological functions;

(iii) Identify existing and ongoing projects and programs that are currently being implemented, or are reasonably assured of being implemented (based on an evaluation of funding likely in the foreseeable future), which are designed to contribute to local restoration goals;

(iv) Identify additional projects and programs needed to achieve local restoration goals, and implementation strategies including identifying prospective funding sources for those projects and programs;

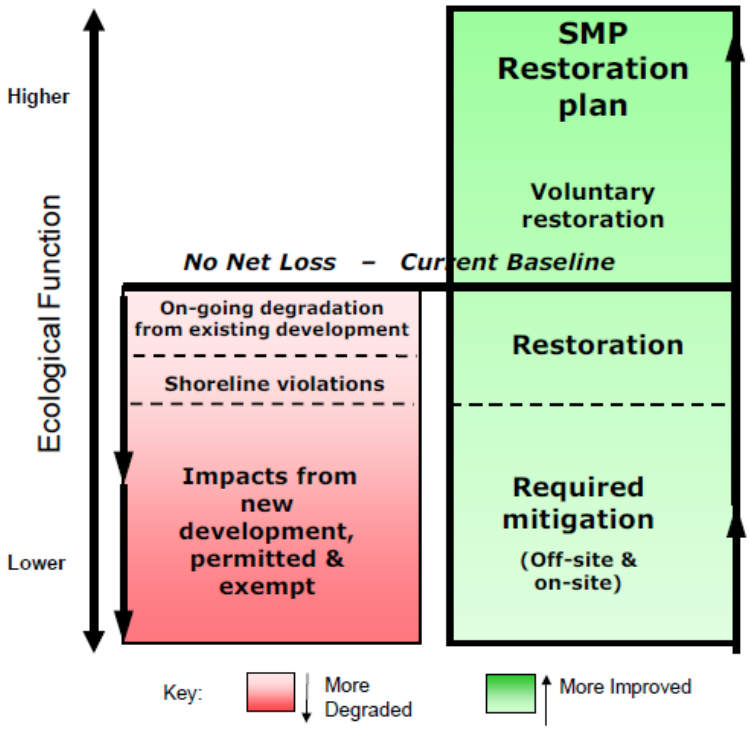

Figure 1. Diagram of the role of restoration relative to achieving the SMP standard of "no net loss" of ecological functions (Ecology 2010)

(v) Identify timelines and benchmarks for implementing restoration projects and programs and achieving local restoration goals;

(vi) Provide for mechanisms or strategies to ensure that restoration projects and programs will be implemented according to plans and to appropriately review the effectiveness of the projects and programs in meeting the overall restoration goals.

In addition to meeting the requirements of the Guidelines, this Restoration Plan is intended to identify and prioritize areas for future restoration and mitigation, support applications for grant funding, and to identify the various entities and their roles working within the County and cities to enhance the shoreline environment.

1.3. Types of Restoration Activities

Consistent with Ecology's definition, the use of the word "restore" in this document encompasses a suite of strategies that can be approximately delineated into five categories:

- Creation: Establishment of new shoreline resource functions where none previously existed.

- Re-establishment: Restoration of a previously existing converted resource that no longer exhibits past functions.
- Rehabilitation: Restoration of functions that are significantly degraded.
- Enhancement: Improvement of functions that are somewhat degraded.
- Preservation: Protection of an existing high-functioning resource from potential degradation. Preservation is often achieved through conservation easements or the purchase of land.

Restoration can sometimes be confused with mitigation. Mitigation is defined by WAC 197-11-768 as the sequential process of avoiding, minimizing, rectifying and reducing impacts, as well as compensating for unavoidable impacts and monitoring the impact.

1.4. Restoration Plan Approach

As directed by the SMP Guidelines, the following discussions include: restoration goals and objectives; a summary of baseline shoreline conditions; existing County and local plans and programs that facilitate restoration actions; identification of the County's partners in restoration; and ongoing and potential projects that positively impact the shoreline environment. The Restoration Plan also identifies anticipated funding and implementation of restoration elements.

This Shoreline Restoration Plan is focused on restoration projects that are reasonably likely to occur in the foreseeable future, and restoration opportunities are not limited to those identified in this plan. Potential restoration opportunities were identified based on existing restoration planning document recommendations, including the Lower Columbia Salmon Recovery and Fish and Wildlife Subbasin Plan (LCFRB 2010a), the Salmon and Steelhead Limiting Factors Reports, the Habitat Work Schedule (hws.ekosystem.us), and other salmon recovery Lead Entity planning documents, as well as input from Cowlitz County, participating cities, and restoration partners. Many of these restoration planning documents include protection of intact functions and processes as an integral component to restoration planning. Therefore, although protection is distinct from restoration at the site level, restoration opportunities presented in this document also include opportunities to protect high functioning areas.

In many cases, recommendations apply broadly to watershed areas (for example, "Protect existing rearing habitat to ensure no further degradation"). In this case, the Integrated Watershed Assessment in the Lower Columbia Salmon Recovery and Fish and Wildlife Subbasin Plan, as well as functional analysis in the *Shoreline Analysis Report*

can be used to identify high functioning areas that could benefit from protection (through regulatory or voluntary measures), as well as low to moderately functioning areas that may benefit from restoration actions.

The restoration opportunities identified in this plan are focused primarily on publicly owned open spaces and natural areas. Any restoration on private property would occur only through voluntary means or through re-development proposals.

2. RESTORATION GOALS

This plan establishes a basic framework for restoring the County's shoreline resources over time. The following goals have been identified in the County's existing comprehensive plan and shoreline master program. These may be updated once new document goals are available.

Comprehensive Plan Goals

- Conserve unique wildlife habitats, natural features, and recreation areas of Cowlitz County.
- Retain wherever possible, wetland and shoreland areas in their natural state, for the maintenance and production of wildlife and recreation uses.

Shoreline Master Program Goals

- Maintain a high quality environment along the shorelines of Cowlitz County.
- Preserve and protect those fragile and natural resources, and culturally significant features along the shorelines of Cowlitz County.
- Restore damaged features or ecosystems to a higher quality than may currently exist.
- Preserve unique and non-renewable resources.

3. EXISTING CONDITIONS

The *Shoreline Analysis Report* (TWC and Parametrix 2013) describes existing physical and biological conditions in the shoreline area within County and City limits, including identification of lower and higher functioning areas and recommendations for restoration of ecological functions where they are degraded. Degraded areas in shoreline jurisdiction are summarized below, organized by Shoreline Assessment Unit (as identified in the *Shoreline Analysis Report*).

3.1. Unincorporated Cowlitz County

3.1.1. Columbia River Assessment Unit

Key degraded functions include floodplain disconnection and in-stream habitat diversity. Lower scoring reaches in the Columbia River represent areas of intensive transportation (Port and railroad) infrastructure, with limited shoreline vegetation, levees, overwater structures, and extensive impervious surfaces. Because of the intensive industrial development in these reaches, there may be opportunities for enhancement; however, large scale rehabilitation of functions in these reaches is unlikely. As such, an effective restoration strategy for the Columbia River Assessment Unit should balance enhancement of highly impaired areas with rehabilitation or protection of less impacted areas.

In general, the islands and confluences of major river mouths with the Columbia River provide some of the least altered shoreline habitats in the assessment unit. Both Fisher and Cottonwood Islands are designated as Corps dredge disposal sites. Other high functioning reaches include undeveloped wetland areas south of the Cowlitz River mouth and near the mouths of the Kalama and Lewis Rivers. Protection of these high functioning areas should be a priority.

3.1.2. Lewis River Assessment Unit

The Salmon and Steelhead Limiting Factors report for WRIA 27 (Wade 2000b) identifies the Lewis River dam network as the primary limiting factor for salmonid habitat in this area. The three mainstem dams alter the natural hydroperiod of the lakes and downstream areas, limit longitudinal connectivity in the watershed, create fish passage barriers, and restrict downstream transport of sediment and large woody debris. Planned and ongoing actions by PacifiCorp to mitigate for impacts to fish passage and habitat alterations will be instrumental in maintaining and improving shoreline functions in the Lewis River (see Section 3.1.2).

In addition to dam impacts, floodplain connectivity, instream habitat complexity, and riparian vegetation are also key factors limiting functions in the Lewis River Assessment Unit. Ecological functions in the reaches in the lower Lewis River downstream from the City of Woodland (Shoreline Analysis Reaches 1-5) are significantly degraded. The shorelines in these lower reaches are lined with levees, devoid of native vegetation, and lack habitat complexity. Despite significant degradation of natural shoreline functions of the lower Lewis River, the agricultural fields in the area do likely provide winter foraging habitat for migratory waterfowl. These reaches also experience tidal influence from the Columbia River estuary, and therefore have the potential to provide low

energy rearing habitats for juvenile salmon, although the lack of shoreline complexity significantly limits the realization of such potential.

There are several key reaches that provide significant habitat functions in the Lewis River Assessment Unit. These areas include off-channel habitat surrounding Eagle Island; the Lewis River mainstem reach between Cedar Creek and Merwin Dam; Cedar Creek watershed and the lower reaches of Johnson, Ross, Robinson, and Colvin creeks; wetland complexes in the lower 2 miles of the South Fork Chelatchie Creek; and backwater slough areas above the Lewis River Salmon Hatchery (Wade 2000b). These areas should be prioritized for habitat protection and enhancement, as appropriate.

3.1.3. Kalama River Assessment Unit

Functional scores identified in the *Shoreline Analysis Report* were consistently higher functioning throughout the Kalama River basin compared to other assessment units in the County on account of the forested nature of much of the Kalama watershed.

The lower Kalama River has the most impaired functions in the assessment unit. A study of the lower 10 miles of the Kalama River conducted in Phase II of the LCFRB Watershed Assessment Project (R2 and MBI 2004) found that natural geomorphic processes are severely limited in the lower Kalama River. These processes are impaired by armoring and levees that cover the majority of the shoreline length; much of the armoring is designed to protect Kalama River Road, which parallels the lower Kalama River. As a result of development and channelization of the river the density of large woody debris is poor in the lower River.

Approximately 96 percent of the Kalama River Watershed is managed for forest production; therefore, forestry practices have a significant effect on shoreline functions in the watershed. In smaller tributaries in particular, areas of forest harvest occur on both sides of the stream, and vegetated buffers are smaller compared to the mainstem Kalama. Fish passage barriers also present a significant impairment to shoreline functions in the Kalama River Assessment Unit.

Areas with significant habitat value for salmonids include the following: mainstem Kalama between Lower Kalama Falls (RM 10) to around Modrow Bridge (RM 2.4); upper mainstem Kalama River (RM 10 to RM 35), tributaries below Lower Kalama Falls and any remaining off-channel habitat; Gobar Creek, Wildhorse Creek, North Fork Kalama, Langdon Creek, and Lakeview Peak Creek (Wade 2000b).

3.1.4. Cowlitz River Assessment Unit

As noted in the Lower Cowlitz River and Floodplain Habitat Restoration Siting and Design Report (Tetra Tech 2007), primary limitations on restoration in the Lower Cowlitz are the high sediment load in the upper Toutle River, the regulation of flows, and existing and proposed development within the floodplain and along the riparian zone.

The North Fork Toutle River and upper South Fork Toutle River still maintain an extremely high sediment load resulting from the 1980 eruption of Mount St. Helens, particularly on the North Fork Toutle River upstream of the Corps' Sediment Retention Structure. The high sediment load has resulted in a broadly braided and frequently migrating channel. Because these braided channels each convey a relatively small portion of the total flow and because each channel is wide relative to its depth, the sediment plain can act as a fish barrier, preventing upstream migrations during low flow conditions (AMEC 2010).

The Shoreline Analysis Report identified reaches just north of the City of Kelso (Shoreline Analysis Cowlitz reaches 9-13), as impaired compared to other reaches in the Assessment Unit. The Cowlitz River is artificially constrained by levees in these reaches and shoreline vegetation is limited. Other degraded reaches include highly developed reaches along Silver Lake (Shoreline Analysis Cowlitz Reaches 105, 111, and 112), which have a high density of overwater structures and other shoreline modifications. Several sites along the Cowlitz River were used as dredge disposal locations following the eruption of Mount Saint Helens in 1980. These sites occur in several locations on both sides of the river between the City of Kelso and Castle Rock. Today, these disposal sites remain unvegetated, and former floodplain areas are disconnected as a result of the disposal activities. The 1980 event also impacted tributaries, leaving them disconnected as a result of mud flows. Many of these tributaries are still in the process of recovering, as dredge spoil stockpiles were located directly on their banks. Ongoing erosion of these stockpiles adds to the fine sediment accumulation and poor water quality in the Cowlitz River.

In contrast to the artificially confined reaches in the lower Cowlitz River, shoreline areas near the northern County border occur on a broad floodplain with significant riparian wetland areas. Wetland areas in the vicinity of the Horseshoe Bend area, south of Castle Rock also provide high functioning, riverine wetland habitats (Shoreline Analysis Cowlitz Reaches 15 and 16). Similarly, undeveloped reaches of Silver Lake (Shoreline Analysis Cowlitz Reaches 104, 106-110, 113-116) have high hydrologic, vegetated, and

habitat functions resulting from the large areas of relatively undisturbed forested and shrub wetlands.

3.1.5. Mill, Abernathy, Germany Creek Assessment Unit

Ecological functions in Mill, Abernathy, and Germany Creeks are primarily influenced by forest harvest activities, agriculture, and rural residential development. The Shoreline Analysis Report did not identify any particularly low functioning reaches in this Assessment Unit. However, fish passage barriers in Germany and Coal Creeks block nearly one third of potential instream habitat, and correction of those barriers is a significant restoration opportunity.

3.1.6. South Fork Chehalis River Assessment Unit

Dominant land use in the upper South Fork is commercial forestry, and agricultural uses predominate in the lower river. Both agricultural and forestry uses have resulted in significant alterations to the shorelines of the South Fork Chehalis River. Degraded riparian vegetation, high sediment loads originating from the upper watershed, and a high density of fish passage barriers are the primary impairments in the upper watershed (Chehalis Basin Partnership Habitat Work Group 2008).

3.2. City of Castle Rock

As a result of sediment deposition from the 1980 Mount Saint Helens eruption, the Cowlitz River within the City of Castle Rock includes alluvial gravel bars on the inner bends of the River. Additionally, the tributaries of the Salmon, Whittle, Arkansas, and Janish Creeks were backed up with mud flow from the 1980 eruption, minimizing their effectiveness for fish habitat, wetland, and riparian functions. The continued loading of dredge spoils on stream banks as stockpile areas prolongs their ability to recover. The downtown core of the City of Castle Rock is surrounded by a ring levee, which limits hydrologic functions.

Vegetation is limited to a relatively narrow forested riparian corridor along much of the City's shoreline. "The Rock" community park includes substantial forested vegetation extending up to 500 feet from the river. A dredge disposal site, in Shoreline Reach 19 is sparsely vegetated. Salmon Creek and Arkansas Creek within the City's shoreline jurisdiction have narrow bands of forested riparian vegetation. Although not confined by armoring or a levee, Salmon Creek borders the railway, and is artificially confined to its present course.

3.3. City of Kalama

The shoreline along the Columbia River in the City of Kalama and its UGA is lined with levees or other shoreline armoring and shoreline vegetation is substantially limited. Over- and in-water structures are present throughout the Columbia River reaches, associated with Port properties. Wetlands north of the Kalama River in the City's UGA have important habitat and water quality functions.

Shoreline functions are significantly better on the Kalama River in the City. A narrow wetland situated between Interstate 5 and the railway provides important water quality functions. The majority of the shoreline area on Kress Lake (Reach 29) is well vegetated, with little human disturbance of functions.

3.4. City of Kelso

The entire Cowlitz River shoreline in the City and its UGA are impaired by shoreline armoring and levees. The series of levees has channelized the lower Cowlitz has channelized the lower Cowlitz River, and ongoing levee maintenance results in limited shoreline vegetation. A railway parallels the Cowlitz River, and further limits any shoreline vegetation functions along most of the Cities reaches.

Similarly, a levee isolates the Coweeman River from its northern shoreline for its entire length within the City. Hydrologic connectivity is better on the southern (left) bank of the River and within the eastern UGA where shoreline vegetation and habitat are more diverse. In the eastern UGA, Hart Lake (Shoreline Analysis Cowlitz Reach 44) includes a large wetland area, but much of the vegetation is mowed, which limits vegetative functions. This area represents significant restoration potential.

The shoreline area at the confluence of the Cowlitz and Columbia River includes substantial area of intact wetland habitat, and this area is ecologically significant and relatively high functioning, although functions are impaired by a levee at the northern portion of the reach.

3.5. City of Woodland

Riparian vegetation is limited in the City's core downtown area. The levee that separates Shoreline Analysis Reach 12 from the River acts to channelize the River through the City's core area.

The City's shoreline on Horseshoe Lake is developed with roads, parks, and residential and commercial development. At least eighteen overwater structures are present on Horseshoe Lake, associated with existing residential development.

Shoreline areas north of the City's core (Shoreline Analysis Lewis Reaches 13 and 15) provide the most densely vegetated forested shoreline in the City. These reaches also provide some of the highest hydrologic functions in the City because they provide hydrologically connected floodway areas.

4. EXISTING COUNTY AND CITY PROGRAMS

4.1. Cowlitz County

4.1.1. Comprehensive Plan

The County Comprehensive Plan, adopted by the Board of County Commissioners on November 1, 1976, is a statement of policies and goals that guides growth and development throughout the County. All other development ordinances, including land use, subdivision, and environmental regulations must be consistent with the Comprehensive Plan. The County is currently in the final phases of the process of drafting its Comprehensive Plan Update.

The Final Vision Report (MPC and EA Blumen 2010) of the proposed Comprehensive Plan states, "We value our strengths: our historic rural and small town character and our irreplaceable natural environment – mountains, forests, agricultural and mineral lands; streams, lakes and shorelines; and plentiful clean air and water. Conservation of these features contributes to our economic well-being, sense of place and relationship to nature."

4.1.2. Public Works

National Pollution Discharge Elimination System (NPDES)
On February 16, 2007, Cowlitz County was issued a NPDES phase II Municipal Stormwater Permit. This permit requires the County to develop and implement a program to reduce stormwater runoff and pollution in unincorporated urban areas adjacent to the cities of Longview and Kelso. The Stormwater Management Plan (SWMP) was updated in 2012. Activities associated with the stormwater permit include outreach and education, public involvement, and illicit discharge detection and elimination.

4.2. City of Castle Rock

The City updated its Comprehensive Plan in 2006. Citing the significance of lands both within the City limits and in the surrounding area of influence, the Plan extends beyond the City limits to address the area within a designated Urban Growth Boundary. The

Environment Element of the Comprehensive Plan states, "Natural amenities including the Cowlitz River, forested hillsides, riverfront property, abundant fish and wildlife and many other factors all contribute significantly to the City's atmosphere and success. This chapter attempts to balance protection of critical areas and other natural amenities with the goals and policies found throughout the comprehensive plan." The City of Castle Rock and Castle Rock School District Park and Recreation Plan, which outlines a standard for quality of life and environment enhancements was adopted by reference into the Comprehensive Plan. The city approved the Castle Rock Riverfront Park Master Plan as an appendix to the Park and Recreation plan. This Master plan included many opportunities to turn the negative impacts of the dredge spoils from the eruption of Mount Saint Helens into as asset for both public enjoyment and enhancement of fish and wildlife habitat. Many of the projects in this Master plan have been achieved, including three habitat improvement projects on the Whittle Creek, many bank improvements on the Cowlitz River with managed access (including an environmentally preferred boat launch).

4.3. City of Kalama

The Kalama City Council adopted a revised Kalama Comprehensive Plan on December 7, 2005. The City of Kalama is beginning to develop a growth management area similar to an official Urban Growth Boundary to help guide its growth and development. The Comprehensive Plan includes goals to balance economic growth with environmental protection. These goals include the following:

- Protect areas that are generally not suitable for intensive development such as those prone to landslides, flooding and/or containing wetlands and/or other critical areas.
- Seek to restore natural systems and environmental functions that have been lost or degraded, when feasible.
- Conserve and protect groundwater and maintain good quality surface water.
- Provide for the preservation and restoration of significant natural sites and locations.

4.4. City of Kelso

4.4.1. Comprehensive Plan

The Comprehensive Plan for the City of Kelso was adopted in 1980, with chapter updates in 1987 and 1992. Goals in the Comprehensive Plan are directed toward ensuring economic growth and security, public access, and environmental protection.

4.4.2. Public Works

The City of Kelso implements a Stormwater Management Plan to comply with its Phase II NPDES permit. Activities include education and outreach, illicit discharge detection and elimination, and stormwater management and monitoring programs. The City has also investigated the potential for application of Low Impact Development (LID) techniques within the City.

4.5. City of Woodland

A study completed in 2000 evaluated the City's flood hazard and drainage issues and identified recommended solutions (RW Beck 2000). Study goals included the following:

- Prevent property damage from flooding;
- Maintain good water quality;
- Preserve sensitive resources and maintain varied use; and
- Develop a continuous and comprehensive program for managing surface water.

Recommendations in the plan included both non-structural and structural recommendations. Non-structural recommendations included strengthening regulations, developing public education and outreach measures, and conducting studies and monitoring. Capital improvement projects were generally focused on improving structural stormwater drainage systems.

5. RESTORATION PARTNERS

In addition to the County and cities, state, regional, and local agencies and organizations are actively involved in shoreline restoration, conservation, and protection in and around Cowlitz County. These partners and their local roles in shoreline protection and/or restoration are identified below and generally organized in order by the scope of the organization, from the larger state and watershed scale to the local scale.

5.1. U.S. Army Corps of Engineers

The Corps of Engineers owns and operates the federal dams on the Columbia River and it constructed and maintains the Toutle River Sediment Retention Structure (SRS). As a result of the Federal Columbia River Power System (FCRPS) Biological Opinion, the Corps is obligated to mitigate for its impacts to listed fish species. The Corps is proposing to raise the SRS to limit downstream sedimentation and to conduct maintenance dredging as needed to limit flood risks for cities along the Cowlitz River. The Corps will need to mitigate for impacts to upstream habitats along the Toutle River

and for dredging effects. Specific mitigation measures have not yet been identified. The Corps has also conducted mitigation through habitat restoration projects along the Columbia River to compensate for the effects of dredging to deepen the navigation channel there.

In addition to planning for and funding restoration in the lower Columbia River and its tributaries, the Corps funds ongoing research, monitoring and evaluation studies in the Lower Columbia River as part of its mitigation responsibilities.

The Corps is also engaged in a General Investigation study to recommend approaches to restore ecosystem functions in the lower Columbia River and estuary, including "wetland/riparian habitat restoration, stream and fisheries improvement, water quality, and water-related infrastructure improvements" (Corps 2012). Congress authorized the General Investigation in 2000, and work was first initiated in 2003, and later reinitiated in 2012. Projects being evaluated include floodplain reconnections, channel habitat restoration, and riparian restoration (Corps 2013). Initial projects identified include six areas in the Columbia River Estuary, five areas in tributaries in Washington State, and three areas in tributaries in Oregon (Corps 2013). Projects on the Columbia River include an area bordering Cowlitz and Wahkiakum Counties, and an area between the Cities of Kalama and Woodland. Project areas identified in Columbia River tributaries in Cowlitz County include the entire Cowlitz River up to Mayfield Lake, as well as the lower Toutle River and lower Coweeman River, and a portion of the Lewis River just upstream from the City of Woodland (Corps 2013). An alternatives analysis will be completed to evaluate and select the preferred alternative.

5.2. Northwest Power and Conservation Council Fish & Wildlife Program

The Northwest Power and Conservation Council (NPCC) is a multi-state planning agency responsible for balancing the ecological impacts of energy production in the northwest. Current hydropower programs and operations are engaged in activities to minimize the ongoing impacts of flow regulation on the ecological processes of the Columbia River and its tributaries. These actions are generally the result of obligations under the Endangered Species Act (Section 7 consultations, Section 10 Habitat Conservation Plans (HCPs)) or Federal Energy Regulatory Commission (FERC) relicensing, and therefore, these actions are technically mitigation for ongoing impacts rather than voluntary restoration.

The Council guides Bonneville Power Administration's (BPA's) funding of projects to implement the fish and wildlife program. Projects that are conducted using these funds,

no matter how indirectly related to hydropower impacts, are also a part of mitigation for ongoing dam impacts. Nevertheless, it is expected that despite the funding source, such projects will improve ecosystem functions above the existing functional baseline, and as such, these projects would be considered as restoration within the framework of the County's SMP.

In 2009, the NPCC updated its Columbia River Basin Fish and Wildlife Program. The program identifies impacts to fish and wildlife resulting from hydropower operations in the Columbia Basin, and it identifies strategies to study, monitor, and mitigate those impacts. The project funding agenda identified for the program includes the following:

1. Anadromous Fish, Resident Fish, and Wildlife

    - Bonneville will fulfill its commitment to "meet all of its fish and wildlife obligations." Funding levels should take into account the level of impact caused by the federally operated hydropower system and focus efforts in areas most affected by operations.

2. Land and Water Acquisition Funds

    - Water transaction program: Bonneville established a water transactions program in response to the 2000 Columbia River Basin Fish and Wildlife Program and the 2000 FCRPS Biological Opinion. Bonneville shall fund the continuation of the water transaction program to pursue water right acquisitions in subbasins where water quantity has been identified in a subbasin plan as a primary limiting factor. The water transaction program will continue to use both temporary and permanent transactions for instream flow restoration.

    - Land acquisition fund: Bonneville shall fund a basinwide land acquisition program, which will include, but not be limited to, riparian easements and fee-simple acquisitions of land that protects watershed functions.

5.3. Lower Columbia Fish Recovery Board

The Lower Columbia Fish Recovery Board (LCFRB) is the Lead Entity for salmon restoration in watersheds throughout most of Cowlitz County and watersheds to the east, extending to the Little White Salmon River, and to the west to the mouth of the Columbia River.

In 2010, the LCFRB, in coordination with regional partners, produced the Washington Lower Columbia Salmon Recovery and Fish and Wildlife Subbasin Plan. The Plan provides an integrated approach to addressing salmon recovery, watershed planning,

and Northwest Power and Planning Fish and Wildlife Subbasin Plans. The Plan used a two-pronged approach to evaluate existing conditions and restoration potential. First, an Integrated Watershed Assessment (IWA) approach was applied at the sub-basin scale to assess the need for restoration or protection and the relative priority of the action in the watershed. In addition, the Plan identified habitat factors affecting salmonid production, and developed stream priority rankings based on prioritized salmon populations and habitat factors using an Ecosystem Diagnosis and Treatment (EDT) approach. The EDT approach assesses habitat factors to rank priority areas for achieving population targets for salmon recovery. Population targets were based on scientific, biological, social, cultural, political and economic factors. Based on the results of the EDT analysis, stream reaches were identified by their treatment priority, where Tier 1 represents the highest priority, and Tier 4 represents the lowest priority for salmon recovery. Recovery plan reach priorities are mapped in Appendix A. Reach locations differ between the Shoreline reaches and the Salmon Recovery reaches because the Shoreline Analysis Report identified reaches based on land use considerations as well as stream characteristics, whereas Salmon Recovery stream reach break locations were located at every tributary confluence. Detailed information on the results of the IWA and EDT analyses can be found in Appendix E of the Lower Columbia Recovery Plan (LCFRB 2010).

5.4. PacifiCorp

As a part of its Federal Energy Regulatory Commission relicensing process, PacifiCorp engages in fish passage projects, fish population supplementation programs, habitat enhancement, monitoring, and funding of restoration projects in the Lewis River Basin.

In 2012, PacifiCorp completed installation of new facilities to transfer anadromous fish upstream from the base of Merwin Dam to above Swift #2, opening 117 miles of spawning habitat. The new facilities will also transfer juvenile salmonids downstream past the dams.

In 2008, PacifiCorp developed a Shoreline Management Plan in 2008 for the three major reservoirs in the upper Lewis River. The PacifiCorp Shoreline Management Plan applies to lands extending from the Ordinary High Water Mark (OHWM) to the elevation 10 feet above the OHWM. PacifiCorp owns many of the lands within the Shoreline Management Plan boundary area, and it holds flowage easements on the other lands. The PacifiCorp Shoreline Management Plan was not developed to meet the regulatory requirements of the Shoreline Management Act, but it has many parallels that are consistent with the Shoreline Management Act standards.

5.5. Cowlitz Public Utility District

The Cowlitz Public Utility District (PUD) owns the Swift #2 dam on the Lewis River. As part of its 2008 relicensing agreement, Cowlitz PUD agreed to conduct the following activities, either individually or in coordination with PacifiCorp, which manages the dam operations:

- reintroduce anadromous salmon above Swift Reservoir (complete-see description above)
- fund three salmon hatcheries (ongoing)
- fund aquatic habitat improvement projects (ongoing)
- ensure minimum flows to the North Fork Lewis River between Swift No. 1 and Swift No. 2 dams (ongoing)
- monitor water quality (ongoing)
- manage 525 acres of wildlife habitat (ongoing)

5.6. Lower Columbia Fish Enhancement Group

The Lower Columbia Fish Enhancement Group (LCFHG) is active throughout Cowlitz County as part of its mission to create and implement restoration and salmon recovery strategies through community partnerships. The organization promotes private stewardship and volunteerism through education and outreach, and concentrates funds on salmon recovery, assessment, and habitat restoration, often in partnership with other entities.

General elements of LCFEG's strategic plan are development of relationships with key shareholders; building financial and volunteer support through education and outreach programs; assisting the Lower Columbia Salmon Recovery Board, WDFW, and NOAA Fisheries in identifying, prioritizing, and implementing salmon restoration projects; increase program funding and hire and train staff; and expand the board to include a range of active members from a wide variety of backgrounds.

LCFEG sponsored efforts to identify limiting factors for salmon populations and restoration opportunities in the Lower Cowlitz River (Power and Tyler 2009) and the Kalama River basin (Tetra Tech 2007). The resulting documents provided lists of prioritized restoration opportunities (see Tables 5-4 and 5-5).

LCFEG is the primary sponsor of nutrient enhancement efforts that include the Kalama, Cowlitz, and Lewis watershed. This ongoing collaborative effort utilizes several funding sources (Pacific Salmon Commission, BPA, and/or PacifiCorp) and a wide range of volunteers groups to implement the collection and disperse of salmon carcasses. The

LCFEG recently completed an off-channel habitat enhancement projects on the Lower Kalama River and the North Fork Lewis River. Additional habitat enhancement projects are planned for the near future (see Tables 5-4 and 5-5).

5.7. Lower Columbia Estuary Partnership

The Lower Columbia Estuary Partnership (LCEP) administers a Habitat Restoration Program to protect and restore habitat functions and support salmon recovery in the lower Columbia River estuary, between Bonneville Dam and the mouth of the river. The organization's overall strategy is to take a widespread teaming approach to implement scientifically sounds projects, as well as fund partners' projects. LCEP takes a regional approach to habitat restoration, participates in the efforts of other restoration entities, including watershed councils, land trusts, and non-profits.

LCEP produced the Management Plan for the Lower Columbia River; actions recommended in the plan are listed in Section 6.1.1 Key habitat work led by the organization includes creating fish habitat with large woody debris, restoring riparian vegetation, and removing fish barriers. LCEP also conducts ecosystem condition monitoring, tracking toxins and habitat, as well as monitoring the success of restoration projects. They've produced several map sets using monitoring data, and make the spatial information available to the public, along with reports and publications. Volunteers are utilized for restoration and monitoring work. Finally, LCEP conducts education programs in school classrooms and through field trips.

Current LCEP projects in shoreline area are reference site monitoring at the mouth of the Lewis River, Dredge Spoil Island habitat monitoring, and Martin Island habitat monitoring.

5.8. Intensively Monitored Watershed Program Partners

The Intensively Monitored Watershed (IMW) project is a joint effort of the Washington Departments of Fish and Wildlife, Ecology, NOAA Fisheries, the Environmental Protection Agency, Lower Elwha Klallam Tribe and Weyerhaeuser Company. Funding for the IMW program is provided by the Washington Salmon Recovery Funding Board. The Mill, Abernathy, Germany watershed is one of three IMWs in the state. The IMW cooperators collected water quantity, water quality, habitat, summer juvenile fish abundance, and smolt production data and are identifying specific restoration actions for each IMW treatment watershed. An updated plan for monitoring fish and habitat responses to restoration was proposed for Lower Columbia watersheds in 2012 (Zimmerman et al. 2012).

5.9. Columbia Land Trust

The Land Trust, a non-profit in place since 1990, works throughout the Columbia River Region. The organization works collaboratively with private landowners, local governments, and other non-profits to develop stewardship plans that restore degraded habitat and protect natural resources. Private landowners who work with the Trust are generally conservationists, ranchers, farmers, foresters, and orchardists. Land acquisition and forest planning are major parts of the Trust's effort; more local efforts include a backyard habitat certification program, outreach events, and volunteer work crew events.

Land Trust work within Cowlitz County shoreline jurisdiction includes a recent two-phase acquisition and restoration on Germany Creek. More than 185 acres floodplain, riparian, and upland habitat have been removed from the threat of development and placed in permanent protection. Additional onsite improvements, including log placement, off-channel habitat enhancement, and invasive weed removal, will help restore rearing, spawning, and migrating habitat for salmonids.

5.10. Cowlitz Indian Tribe

The Tribe focuses protection and restoration actions on culturally relevant species and landscapes. Key in their mission is to work to educate and inspire the community to promote their mission of conservation. The Tribe specifically recognizes elk, deer, mountain goat, salmon, eulachon, sturgeon and lamprey as important species to the Cowlitz people. Landscapes of significance that may occur within shoreline jurisdiction include estuaries; freshwater lakes and wetlands; the Cowlitz, Lewis, and Kalama Rivers and their tributaries; deciduous and coniferous forest; sub-alpine meadows; and mountains.

The Tribe is presently engaged in several restoration projects in Cowlitz County, including two active projects on Abernathy Creek and two active side channel restoration projects at Eagle Island on the North Fork Lewis River. An additional project is presently proposed on Abernathy Creek. Projects on Abernathy Creek consist of abandoned roadbed removal to restore floodplain and channel migration zone connectivity and restoration of two acres of riparian wetlands and a side channel to created wintering habitat and high-flow refugia for steelhead and coho. The proposed project on Abernathy Creek would install large wood for instream habitat enhancement. Projects are described further in Section 6.

5.11. Cowlitz Conservation District

The Conservation District works through two primary avenues. First, the District works with communities to implement projects on a watershed scale. Projects focus on salmon recovery, water quality, and invasive weed removal. A basin-wide effort to implement all three types of projects is presently in place in the Mill-Abernathy-Germany area. Secondly, the District provides technical and financial assistance to individual landowners throughout the County to promote sound management of natural resources, advising on restoration, salmon needs, and forestry issues. The District works directly with landowners and provides information through watershed plans, timber plans, and farm plans.

The District has been a partner in the Cowlitz/Wahkiakum watershed planning effort, which defined strategies to best collect and compile data in order to identify limiting factors. This ongoing approach has identified fish barrier improvements, riparian restoration projects, in-stream habitat enhancement, livestock exclusion, and other potential restoration projects to address limiting factors, particularly in the Kalama and Lewis Rivers and Mill Creek. Currently funded projects by the District include the installation of woody debris in several reaches of Abernathy Creek to restore habitat and reduce flow and erosion.

5.12. Other Volunteer Organizations

Many recreational groups and private organizations are active in Cowlitz County. While some of these groups may not have historically worked in the shoreline jurisdiction of Cowlitz County, this does not preclude involvement in voluntary restoration activities in the future. Probably the most important volunteer is the landowner that acts as a steward of the land following the completion of the project. Potentially active groups include:

- Columbia River Keeper
- Lower Columbia Basin Audubon Society
- Trout Unlimited
- Ducks Unlimited

6. POTENTIAL PROJECTS

The Lower Columbia Salmon Recovery and Fish and Wildlife Subbasin Plan (LCFRB 2010a) identified several actions applicable to shoreline areas throughout Cowlitz County.

Some of these actions apply to programs or regulations, while others relate to projects that could be implemented at many sites throughout the watershed (Table 6-1).

Table 6-1 Restoration opportunities applicable to all Assessment Units.

	Action	Status	Entity
Land Use Planning/Regulations	Expand standards in local government comprehensive plans to afford adequate protections of ecologically important areas (i.e. stream channels, riparian zones, floodplains, CMZs, wetlands, unstable geology)	Expansion of existing program	County, Cities
	Manage future growth and development patterns to ensure the protection of watershed processes. This includes limiting the conversion of agriculture and timber lands to developed uses through zoning regulations and tax incentives (consistent with urban growth boundaries)	Expansion of existing program	County, Cities
	Prevent floodplain impacts from new development through land use controls and Best Management Practices	New program	County, Cities, Ecology
	Fully implement and enforce the Forest Practices Rules (FPRs) on private timber lands in order to afford protections to riparian areas, sediment processes, runoff processes, water quality, and access to habitats	Activity is currently in place	WDNR
	Conduct forest practices on state lands in accordance with the Habitat Conservation Plan in order to afford protections to riparian areas, sediment processes, runoff processes, water quality, and access to habitats	Activity is currently in place	WDNR
	Review and adjust operations to ensure compliance with the Endangered Species Act; examples include roads, parks, and weed management	Expansion of existing program	County, Cities
Funding/ Technical Assistance	Increase funding available to purchase easements or property in sensitive areas in order to protect watershed function where existing programs are inadequate	Expansion of existing program	LCFRB, NGOs, WDFW, USFWS, BPA (NPCC)
	Increase technical assistance to landowners and increase landowner participation in conservation programs that protect and restore habitat and habitat-forming processes. Includes increasing the incentives (financial or otherwise) and increasing program marketing and outreach	Expansion of existing program	NRCS, C/WCD, WDNR, WDFW, LCFEG, County, Cities
	Increase technical support and funding to small forest landowners faced with implementation of Forest and Fish requirements for fixing roads and barriers to ensure full and timely compliance with regulations	Expansion of existing program	WDNR
Protection/Restoration Projects	Create and/or restore lost side-channel/off-channel habitat for chum spawning and coho overwintering	New program	LCFRB, BPA (NPCC), NGOs, WDFW, NRCS, C/WCD
	Implement the prescriptions of the WRIA Watershed Planning Units regarding instream flows	Activity is currently in place	Ecology, WDFW, WRIAs, County, Cities
	Increase the level of implementation of voluntary habitat enhancement projects in high priority reaches and subwatersheds. This includes building partnerships, providing incentives to landowners, and increasing funding	Expansion of existing program	LCFRB, BPA (NPCC), NGOs, WDFW, NRCS, C/WCD, LCFEG

	Action	Status	Entity
	Protect and restore native plant communities from the effects of invasive species	Expansion of existing program	Weed Control Boards (local and state); NRCS, C/WCD, LCFEG
	Assess the impact of fish passage barriers throughout the basin and restore access to potentially productive habitats	Expansion of existing program	WDFW, WDNR, County, Cities, WSDOT, LCFEG

Potential and existing restoration projects and actions within each assessment unit are presented in the following sections and summarized in tables. Each project/action has an identification (ID) code; codes comprise a unique number (not intended to imply priority) and a locator tag that identifies the assessment unit within which the project or action is located. Project/action "type" codes are listed for each item. When an entry includes more than one type of project or action, all are listed within the type code.

Project/action types and codes are as follows:

- Habitat-related restoration action (Code H): The project or action is intended to improve habitat in jurisdictional shorelines.
    - Subcode f = floodplain/off-channel work such as side/off-channel creation or enhancement, meandering, adding spawning gravels, and oxbow reconnection
    - Subcode w = wetland creation, restoration, or enhancement
    - Subcode i = instream work such as LWD placement, dredging, and bank armor removal
    - Subcode r = riparian work, including planting, removing invasive vegetation, and gravel bar creation
- Water quality related actions (Code W): Improving water quality is a primary goal of these actions. They may include a habitat component (for example, when riparian restoration is intended to impact water temperatures) or may be aimed solely at water quality, such as completion of a TMDL or restriction of contaminant use.
- Management actions (Code M): This category describes actions that usually require a greater degree of decision-making and research to implement than most habitat actions. It includes management or manipulation of fish or

predator populations, nutrient enhancement, and fish population monitoring. This code also includes most habitat, hydrologic, and water quality monitoring, except where monitoring is implemented as part of a particular habitat restoration project.

- Hydrologic actions (Code Y): This category addresses hydrologic processes and functions that affect the shoreline, and specifically fish habitat. It includes actions that impact flow levels where they affect or impede fish passage or where they affect habitat.

- Fish passage (Code P): Projects related to fish passage include culvert replacement, tributary access, and improvements to dams and other water control devices,

- Habitat acquisition and/or protection (Code A): This code applies where the acquisition of land for the primary purpose of habitat protection, or the use of easements or protective covenants for the same purpose. It includes non-regulatory land use policy changes that apply to specific areas, such as cattle exclusion.

- Research and investigation (Code R): Both formal research projects and less formal gathering of information and literature review are considered in this category.

- Regulatory actions (Code G): Actions in this category include regulatory enforcement and proposed or recommended changes to existing regulations.

- Outreach (Code O): Conducting educational outreach to the public and other entities, identifying potential partners in conservation efforts, pursuing collaborative relationships with other entities, and disseminating information are considered outreach.

6.1. Unincorporated Cowlitz County

6.1.1. Columbia River Assessment Unit

Habitat restoration priorities identified in the Habitat Strategy (LCFRB 2010b) for the lower Columbia River and Estuary that are applicable to potential actions within Cowlitz County shorelines include:

1. Restoring subbasin valley floodplain function and stream habitat diversity

2. Managing forests to protect and restore watershed processes
3. Addressing immediate risks with short-term habitat fixes

The Lower Columbia Estuary Partnership (LCEP) has recently updated its Management Plan for the Lower Columbia River, which includes several programmatic and project recommendations (LCEP 2011).

Key actions identified by LCEP to address restoration, land use, and water quality improvement include the following:

- Identify and prioritize habitat types and attributes that should be protected or conserved.
- Protect, conserve, and enhance priority habitats, particularly wetlands, on the mainstem of the lower Columbia River and in the estuary.
- Monitor status and trends of ecosystem conditions.
- Establish and maintain Columbia River flows to meet ecological needs of the lower Columbia River and estuary.
- Avoid the introduction of non-native invasive species.
- Manage human-caused changes in the river morphology and sediment distribution within the Columbia River channel to protect native and desired species.
- Develop floodplain management and shoreland protection programs.
- Reduce and improve the water quality of stormwater runoff and other non-point source pollution.
- Ensure that development is ecologically sensitive and reduces carbon emissions.
- Expand and sustain regional monitoring of toxic and conventional pollutants.
- Reduce conventional pollutants.
- Clean up, reduce or eliminate toxic contaminants, particularly contaminants of regional concern.
- Provide information about the lower Columbia River and estuary that focuses on water quality, endangered species, habitat loss and restoration, biological diversity, and climate change to a range of users.
- Create and implement education and volunteer opportunities for citizens of all ages to engage in activities that promote stewardship of the lower Columbia River and estuary.

Action objectives from the LCFRB (2010a) are identified in Table 6-2 below.

Table 6-2. Restoration opportunities in the Lower Columbia River and Estuary (Assessment Unit LC).

ID	Type*	Restoration Opportunity	Limiting Factor Addressed	Source Plan
01 LC	Hwi	Protect existing rearing habitat to ensure no further degradation.	Availability of preferred habitat	LCFRB 2010a
02 LC	Hf	Increase shallow water peripheral and side channel habitats toward historic levels.	Availability of preferred habitat; Loss of habitat connectivity	LCFRB 2010a
03 LC	Hfi	Restore connectivity between river and floodplain, tidally influenced reaches of tributaries, as well as in-river habitats.	Loss of habitat connectivity; Microdetritus-based food web; Availability of preferred habitat	LCFRB 2010a
04 LC	M	Reduce predation mortality on emigrating juveniles.	Predation mortality	LCFRB 2010a
05 LC	W	Reduce contaminant exposure of emigrating juveniles.	Contaminant exposure	LCFRB 2010a
06 LC	RM	Document the interaction between emigrating juvenile salmonids and introduced species; minimize negative interactions.	Interaction with introduced species	LCFRB 2010a
07 LC	R	Develop an understanding of emigrating juvenile salmonid life history diversity and habitat use in the lower mainstem, estuary, and plume.	Availability of preferred habitat; Loss of habitat connectivity; Density dependence	LCFRB 2010a
08 LC	YW	Maintain favorable water flow and temperature throughout migration period.	Fitness and timing of juvenile salmonids entering the subbasin	LCFRB 2010a
09 LC	M	Reduce predation mortality on migrating adults.	Predation losses (Adults)	LCFRB 2010a
10 LC	AG	Protect existing spawning habitat to ensure no further net degradation.	Availability of spawning habitat	LCFRB 2010a
11 LC	YW	Maintain favorable water flow and temperature throughout mainstem spawning and incubation period.	Decreased flows during spawning and incubation; Dewatering of redds	LCFRB 2010a

*TYPE = project type: H=habitat (f=floodplain, w=wetland, i-instream, r=riparian), M=management, W=water quality, Y=hydrology, P=fish passage, A=acquisition/protection, R=research/investigation, G=regulatory, O=outreach

In addition to shoreline restoration opportunities focused primarily on aquatic ecosystem restoration, restoration of shoreline habitats for terrestrial species should also be pursued. The U.S. Fish and Wildlife Service is proposing to list the streaked horned lark (*Eremophila alpestris strigata*) as threatened, and to designate 12,159 acres of critical habitat in Washington and Oregon. Proposed critical habitat units include several mid-channel islands in the Columbia River, including three islands in Wahkiakum County, as well as one island immediately across from the City of Kalama on the Oregon side of the Columbia River. There are no breeding records of the species in Cowlitz County.

Monitoring in Washington State indicates steep declines in abundance of the species in recent years.

Streaked horned larks inhabit flat, sparsely vegetated areas, including prairie, grasslands, wetlands, mudflats, and open spaces of anthropomorphic origin such as airports, dredge spoils islands, and agricultural fields. Vegetation is typically low and primarily herbaceous. Breeding and wintering habitat are similar. On the Columbia River, the species inhabits sandy islands.

Effective conservation measures for recovery have been identified through research and monitoring and include creating bare or sparsely vegetated areas within or adjacent to suitable, if not occupied, habitat; creation of suitable habitat and protected nest sites in areas protected from human disturbance, predators, and flood events; creation of seasonal mudflats; and the planned timing and placement of dredge materials to create nesting habitat. Elements of proposed or potential restoration projects described in this restoration plan may benefit streaked horned lark; conversely, some salmon-focused restoration actions could negatively impact the species if not planned appropriately to avoid impact.

6.1.2. Lewis River Assessment Unit

As noted in Section 2.1.2, management of dam impacts are among the most significant potential restoration opportunities in the Lewis River Assessment Unit. In addition to addressing dam management, other key strategies for restoring the Lewis River subbasin include restoring floodplain connections and instream habitat complexity and improving riparian habitat. In the upper basin, protection of higher functioning areas is a priority, and restoration should address agricultural and forestry impacts to stream corridors (LCFRB 2010a).

A summary of priority restoration opportunities is provided in Table 6-3.

Table 6-3. Restoration opportunities in the North Fork Lewis River (Assessment Unit NL).

ID	Type*	Action	Status	Entity	Source Plan/ ID
12 NL	YG	Manage regulated stream flows to provide for critical components of the natural flow regime	Expansion of existing program or activity	PacifiCorp, Cowlitz County PUD, FERC, WDFW, NMFS, USFWS	LCFRB 2010a/ L-Lew 1
13 NL	HfO	Conduct floodplain restoration where feasible along the mainstem and in major tributaries that have experienced channel confinement.	New	NRCS, C/WCD, CCD, NGOs, WDFW, LCFRB,	LCFRB 2010a/ L-Lew 4

ID	Type*	Action	Status	Entity	Source Plan/ ID
		Build partnerships with landowners and agencies and provide financial incentives		USACE, LCFEG	
14 NL	QG	Address water quality issues through the development and implementation of water quality clean-up plans (TMDLs)	Expansion of existing program or activity	Ecology, Cowlitz County	LCFRB 2010a/ L-Lew 17
15 NL	AG	Limit intensive recreational use of the mainstem Lewis during critical periods	Expansion of existing program or activity	Cowlitz County, WDFW	LCFRB 2010a/ L-Lew 18
16 NL	Hirf	Instream large woody debris, riparian, and side-channel enhancement in the Eagle Island area.	Designs Complete	LCFEG, Cowlitz Tribe	Interfluve et al. 2009
17 NL	Hf	Off Channel habitat enhancement at RM 13	Design Complete	LCFRB	Unknown
18 NL	P	Anadromous fish passage at Merwin and Swift dams.	Facilities complete, Beginning Operations	PacifiCorp	PacifiCorp and PUD #1 2004
19 NL	Hi	Continue to install large woody debris below Merwin Dam.	Ongoing	PacifiCorp	PacifiCorp and PUD #1 2004
20 NL	MHi	Monitor and maintain gravel conditions below Merwin Dam for spawning habitat.	Ongoing	PacifiCorp	PacifiCorp and PUD #1 2004
21 NL	M	Monitor predator relationships in Lake Merwin and manage as necessary.	Ongoing	PacifiCorp	PacifiCorp and PUD #1 2004
22 NL	MG	Continue to manage wildlife habitat and forest resources per the integrated Wildlife Habitat Management Plans	Ongoing	PacifiCorp, Cowlitz PUD	PacifiCorp and PUD #1 2004
23 NL	M	WRIA 27/28 Nutrient Enhancement. Disperse surplus hatchery salmon carcasses in high-priority mainstem and tributary habitat.	Ongoing	LCFEG	PRISM

*TYPE = project type: H=habitat (f=floodplain, w=wetland, i-instream, r=riparian), M=management, W=water quality, Y=hydrology, P= fish passage, A=acquisition/protection, R=research/investigation, G=regulatory, O=outreach

6.1.3. Kalama River Assessment Unit

The following actions were proposed to restore and enhance shoreline functions in the Kalama River (Table 6-4). This table includes specific actions prioritized for salmon recovery identified in a 2009 study to restore habitat conditions in the most developed

lower 2.5 miles of the Kalama River (Powers and Tyler 2009). In the upper watershed, recommended actions are primarily related to forest management to protect high functioning habitats.

Table 6-4. Restoration opportunities in the Kalama River (Assessment Unit KR).

ID	Type*	Action	Status	Entity	Source Plan/ ID
24 KR	G	Fully implement and enforce the Forest Practices Rules (FPRs) on private timber lands in order to afford protections to riparian areas, sediment processes, runoff processes, water quality, and access to habitats	Currently in place	WDNR	LCFRB 2010a/ KAL 1
25 KR	GHfO	Conduct floodplain restoration where feasible along the lower mainstem that has experienced channel confinement. Build partnerships with the Port of Kalama and other landowners and provide financial incentives	New	NRCS, C/W CD, NGOs, WDFW, LCFRB, USACE, Port of Kalama	LCFRB 2010a/ Kal 5
26 KR	W	Assess, upgrade, and replace on-site sewage systems that may be contributing to water quality impairment	Expansion of existing program	Cowlitz County, C/W CD	LCFRB 2010a/ Kal 15
27/ 32 KR	YWP	Address potential low-flow and thermal passage problems on the bar at the mouth of the Kalama	New	Port of Kalama, LCFEG	Wade 2000b, Powers and Tyler 2009
28 KR	RP	Assess and look for solutions to gravel and debris buildup near the mouths of tributaries in the upper river	New	Cowlitz County	Wade 2000b
29 KR	Hfw	Look for opportunities to increase and enhance off-channel and rearing habitat within the lower Kalama River	New	Cowlitz County/City of Kalama	Wade 2000b
30 KR	Hf	Ledgett Groundwater Channel, Left bank at RM 2.5. Create 10,400 square meters of year round rearing habitat with a potential for some spawning habitat.	New	TBD	Powers and Tyler 2009
31 KR	Hir	Pipeline Removal and LWD, Left bank at RM 2.2	New	TBD	Powers and Tyler 2009
33 KR	Hi	Lower Kalama Reach 1A Tidal Design: Install large wood structures to increase salmonid rearing and holding cover at the mouth of the Kalama River.	Design	LCFEG	PRISM
34 KR	Hf	Port Tidal and Backwater Channels, Left bank at RM 0.1	New	Port of Kalama	Powers and Tyler 2009
35 KR	Hfri	Lower Kalama Habitat Enhancement. Install approximately 12 wood structures to improve and expand pool and riffle habitat; restore 5 acres of riparian	Proposed	LCFEG	PRISM

ID	Type*	Action	Status	Entity	Source Plan/ ID
		habitat; enhance 500 feet of existing side channel with woody debris.			
36 KR	Hfi	Spencer Creek Riparian and LWD at RM 0.5. Restore riparian, spawning, and rearing habitat. The mouth of Spencer Creek is at Kalama RM 1.8	New	TBD	Powers and Tyler 2009
37 KR	P	Fish Passage Culvert, Spencer Creek at RM 1.8	New	TBD	Powers and Tyler 2009
38 KR	RHi	Pursue opportunities to reduce the effects of existing hardened shoreline armoring or replace or modify existing armoring with softer alternatives (e.g., large woody debris)	New	TBD	T. Rymer, NMFS, personal comm.
The following projects are identified in the unincorporated UGA of the City of Kalama					
39 KR	Hf	Port of Kalama Groundwater Channel, Right bank at RM 2.2. Create off-channel rearing habitat.	New	Port of Kalama	Powers and Tyler 2009
40 KR	Hfi	GW Channel System (private), Excavate existing side channel to groundwater source and connect to mainstem, Right bank at RM 2.1	New	TBD	Powers and Tyler 2009
41 KR	Hif	Riprap Removal/Floodplain Reconnection, Right bank at RM 2.4	New	TBD	Powers and Tyler 2009
42 KR	Hf	Evaluate potential to enhance existing active side channel, Right bank at RM 1.8	New	TBD	Powers and Tyler 2009
43 KR	HfwY	Improve hydrologic and habitat connectivity from the Columbia River to wetlands just east of Interstate-5.	New	TBD	T. Rymer, NMFS, personal comm.
44 KR	M	WRIA 27/28 Nutrient Enhancement. Dispersal of surplus hatchery salmon carcasses in high-priority mainstem and tributary habitat.	Ongoing	LCFEG	PRISM

*TYPE = project type: H=habitat (f=floodplain/off-channel, w=wetland, i-instream, r=riparian), M=management, W=water quality, Y=hydrology, P= fish passage, A=acquisition/protection, R=research/investigation, G=regulatory, O=outreach

6.1.4. Cowlitz River Assessment Unit

Prioritized restoration measures for the Lower Cowlitz basin are identified below as excerpted from the Lower Columbia Salmon Recovery and Fish and Wildlife Subbasin Plan (LCFRB 2010a):

1. Protect stream corridor structure and function in high priority reaches at risk of degradation;

2. Protect hillslope processes in functional subbasins contributing to Tier 1 reaches;
3. Restore degraded hillslope processes in the Lower Cowlitz subbasin;
4. Create/Restore off-channel and side channel habitat in the mainstem Cowlitz and lower reaches of major tributaries;
5. Restore floodplain function and channel migration processes;
6. Restore access to habitat blocked by artificial barriers (priority locations at Mill Creek, Leckler Creek, Salmon Creek, Foster Creek, Skook Creek, and Blue Creek);
7. Provide for adequate instream flows during critical periods in tributaries;
8. Restore degraded hillslope processes on forest, agricultural and developed lands;
9. Restore riparian conditions throughout the basin (Priority locations in Tier 1 reaches);
10. Restore degraded water quality with an emphasis on temperature; and
11. Restore channel structure and stability.

The same set of general priorities apply to the Coweeman and Toutle Rivers, except that in the Coweeman River, restoring channel structure and stability is a higher priority than in the lower Coweeman. In the Toutle River, an additional high priority action is to address fish passage and sediment issues at the Sediment Retention Structure on the NF Toutle (LCFRB 2010a).

A summary of restoration opportunities throughout the assessment unit is presented in Table 6-5 below.

Table 6-5. Restoration opportunities in the Cowlitz River Assessment Unit (Assessment Unit CR).

ID	Type*	Action	Status	Entity	Source Plan/ ID
45 CR	YG	Manage regulated stream flows to provide for critical components of the natural flow regime	Expansion of existing program or activity	Tacoma Power, Lewis County PUD, FERC, WDFW	LCFRB 2010a/ L Cow 1, Wade 2000a
46 CR	R	Monitor and notify FERC of significant license violations, enforce terms and conditions of section 7 consultations on FERC relicensing agreements, and encourage implementation of section 7 conservation recommendations	Expansion of existing program or activity	NMFS, USFWS	LCFRB 2010a/ L Cow 4

ID	Type*	Action	Status	Entity	Source Plan/ ID
47 CR	HfRO	Conduct floodplain restoration where feasible along the mainstem and in major tributaries that have experienced channel confinement, and especially in areas affected by dredging and floodplain filling following the 1980 Mt. St. Helens eruption. Survey landowners, build partnerships, and provide financial incentives	New	NRCS, Cowlitz CD, NGOs, WDFW, LCFRB, USACE, LCFEG	LCFRB 2010a/ L Cow 6; Toutle 2; Coweeman 6, Wade 2000a
48 CR	G	Expand local government Comprehensive Planning to ensure consistent protections are in place to initiate review of development and real estate transactions that may affect natural resources	Expansion of existing program or activity	Cowlitz County, Kelso, Longview, Castle Rock	LCFRB 2010a/ L Cow 15
49 CR	W	Assess, upgrade, and replace on-site sewage systems that may be contributing to water quality impairment.	Expansion of existing program or activity	Cowlitz County, Cowlitz CD	LCFRB 2010a/ L Cow 19; Toutle 18
50 CR	PW	Address fish passage and sediment issues at the Sediment Retention Structure on the NF Toutle.	Expansion of existing program or activity	WDFW, USACE, LCFEG	LCFRB 2010a/ Toutle 1, Wade 2000a
51 CR	YP	Assess and, if possible, alter the Silver Lake Dam to increase flows in Outlet Creek to assure fish passage into the Silver Lake watershed.	New	TBD	Wade 2000a
52 CR	G	Continue to manage federal forest lands according to the Northwest Forest Plan.	Activity is in place	USFS	LCFRB 2010a/ Toutle 4
53 CR	W	Address temperature impairments through development of water quality clean-up plans (TMDLs)	Expansion of existing program or activity	Ecology	LCFRB 2010a/ Coweeman 15
54 CR	W	Assess, repair, and where possible, decommission roads that are contributing chronic sediment to stream systems or that may fail and lead to landslides, especially within areas with road densities above 3.0 miles/square mile.	Expansion of existing program or activity	USFS, Cowlitz County	Wade 2000a

ID	Type*	Action	Status	Entity	Source Plan/ ID
55 CR	RHi	Look for opportunities, both short- and long-term, to increase Large Woody Debris (LWD) supplies within stream systems.	Projects underway on Toutle and Coweeman	Cowlitz County, LCFEG	Wade 2000a
56 CR	Hr	Replant degraded riparian areas with native conifers. To begin with, focus riparian restoration efforts along the more productive tributaries including Baird, Mulholland, and Goble creeks.	Expansion of existing program or activity	Cowlitz County and partners	Wade 2000a
57 CR	PR	Address fish passage barriers in the Toutle River and tributaries to the lower Cowlitz River and prioritize for repair and replacement.	Expansion of existing program or activity	USFS, Cowlitz County, and partners	Wade 2000a
58 CR	Hrwi	Cowlitz RM 0.5 right bank remove some dredged materials and create riparian and wetland bench	Conceptual plan	TBD	Tetra Tech 2007
59 CR	Hrwif	Cowlitz RM 7.3 right bank remove some dredged materials and create riparian/floodplain bench; construct setback levee if necessary.	Conceptual plan	TBD	Tetra Tech 2007
60 CR	Hrif	Cowlitz RM 8.5 right bank set back levee and plant riparian/floodplain vegetation on bench	Conceptual plan	TBD	Tetra Tech 2007
61 CR	Hrif	Cowlitz RM 9.0 left bank dredged materials removal to create riparian/floodplain bench.	Conceptual plan	TBD	Tetra Tech 2007
62 CR	Hr	Place LWD and vegetate with willows (mouth of Ostrander Creek)	Conceptual plan	TBD	Tetra Tech 2007
63 CR	Hr	Remove noxious weeds and restore riparian zone along length of Ostrander Creek.	Conceptual plan	TBD	Tetra Tech 2007
64 CR	Hf	Cowlitz RM 9.7 right bank bar and island enhancement.	Conceptual plan	TBD	Tetra Tech 2007
65 CR	P	Culvert replacement on Leckler Creek at Hazel Dell Road.	Conceptual plan	TBD	Tetra Tech 2007

ID	Type*	Action	Status	Entity	Source Plan/ ID
66 CR	Hrfi	Cowlitz RM 9.8 left bank riparian restoration: Remove revetment and some dredged material and create riparian and floodplain bench.	Conceptual plan	TBD	Tetra Tech 2007
67 CR	Hrfi	Cowlitz RM 10.5 left bank riparian restoration: Remove some dredged materials and create riparian/floodplain bench.	Conceptual plan	TBD	Tetra Tech 2007
68 CR	Hrfi	Cowlitz RM 11.2 left bank bar and island enhancement: Place wood to promote side channel scour and provide cover.	Conceptual plan	TBD	Tetra Tech 2007
69 CR	Hrfi	Cowlitz RM 12.5 left bank side channel restoration and enhancement: Enhance low bar with remnant side channel by placing wood and minor excavation.	Conceptual plan	TBD	Tetra Tech 2007
70 CR	Hrfi	Cowlitz RM 12.5 right bank riparian restoration: Remove riprap and bioengineer as feasible, remove dredged materials to create riparian/floodplain bench	Conceptual plan	TBD	Tetra Tech 2007
71 CR	Hrfi	Cowlitz RM 13.5 left bank riparian restoration: Remove some dredged materials and bioengineer recent riprap placement to create riparian/floodplain bench.	Conceptual plan	TBD	Tetra Tech 2007
72 CR	Hfi	Cowlitz RM 14.0 left bank side channel restoration and enhancement: Excavate remnant side channel, place LWD.	Conceptual plan	TBD	Tetra Tech 2007
73 CR	Hrfi	Cowlitz RM 14.5 right bank side channel restoration and enhancement: Excavate remnant side channel, place LWD, plant riparian vegetation.	Conceptual plan	TBD	Tetra Tech 2007
113 CR	Hi	Cowlitz RM 15.0 left bank bar enhancement: Enhance low bar and Sandy Creek and backwater by placing wood and minor excavation.	New	TBD	Tetra Tech 2007

ID	Type*	Action	Status	Entity	Source Plan/ ID
74 CR	Hrfi	Cowlitz RM 16.0 right bank side channel restoration and enhancement: Create defined boat launch area and restore historic side channel and improve floodplain with plantings and wood.	Conceptual plan	TBD	Tetra Tech 2007
75 CR	P	Delameter Creek Culvert replacement at Delameter Road.	Conceptual plan	TBD	Tetra Tech 2007
76 CR	HrA	Fence off Delameter Creek from livestock and restore riparian at RM 4.	Conceptual plan	TBD	Tetra Tech 2007
77 CR	P	Monahan Creek Culvert replacement at Delameter Road.	Conceptual plan	TBD	Tetra Tech 2007
78 CR	Hr	Monahan Creek Riparian restoration: Remove Japanese knotweed along lower 4 miles and revegetate.	Conceptual plan	TBD	Tetra Tech 2007
79 CR	Hrfi	Cowlitz RM 18.5 left bank dredged materials removal to create riparian/floodplain bench.	Conceptual plan	TBD	Tetra Tech 2007
80 CR	Hrfi	Cowlitz RM 18.8 right bank bar and island enhancement: segregate boat launching from riparian zone and bars; cut chute overflow channels and restore floodplain/riparian habitat.	Conceptual plan	TBD	Tetra Tech 2007
81 CR	Hrfi	Cowlitz RM 19.8 left bank dredged materials removal to create riparian/floodplain bench.	Conceptual plan	TBD	Tetra Tech 2007
82 CR	Hrfi	Toutle River RM 0.2 right bank dredged materials removal to create riparian/floodplain bench.	Conceptual plan	TBD	Tetra Tech 2007
83 CR	Hrfi	Toutle River RM 3.2 right bank Off-channel restoration and enhancement: Reconnect off-channel ponds behind dredged material, enhance with LWD and riparian restoration.	Conceptual plan	TBD	Tetra Tech 2007
84 CR	Hrfi	Cowlitz RM 20.2 left bank dredged materials removal to	Conceptual plan	TBD	Tetra Tech 2007

ID	Type*	Action	Status	Entity	Source Plan/ ID
		create riparian/floodplain bench.			
85 CR	Hrfi	Cowlitz RM 22.2 left bank dredged materials removal to create riparian/floodplain bench.	Conceptual plan	TBD	Tetra Tech 2007
86 CR	Hf	Cowlitz RM 23.0 left bank off-channel and floodplain restoration.	Conceptual plan	TBD	Tetra Tech 2007
87 CR	Hr	Cowlitz RM 23.2 right bank bar and island enhancement: Place LWD alongside channel and revegetate where appropriate on Hog Island.	Conceptual plan	TBD	Tetra Tech 2007
88 CR	P	Rock Creek Culvert replacement at West Side Highway.	Conceptual plan	TBD	Tetra Tech 2007
89 CR	PHr	Remove water control structure and reconnect Hill Creek; riparian revegetation along lower 1000-2000 feet of creek.	Conceptual plan	TBD	Tetra Tech 2007
90 CR	Hrf	Cowlitz RM 24.5 left bank riparian restoration: Slope back banks and create riparian/floodplain bench.	Conceptual plan	TBD	Tetra Tech 2007
91 CR	Hrfi	Lower Olequa Creek enhancement: Restore side channel and riparian zone, remove invasive species, place LWD.	Conceptual plan	TBD	Tetra Tech 2007
92 CR	A	Cowlitz RM 25.0 Acquire easements in active channel migration area.	Conceptual plan	TBD	Tetra Tech 2007
93 CR	Hrfi	Cowlitz RM 25.0 side channel restoration and enhancement: Remove car bodies, place LWD and riparian restoration.	Conceptual plan	TBD	Tetra Tech 2007
94 CR	Hri	Cowlitz RM 26.0 left bank riparian restoration: Slope back banks to create riparian bench; remove riprap; may need to move road in one area.	Conceptual plan	TBD	Tetra Tech 2007
95 CR	Hr	Cowlitz River habitat enhancements upstream of Cowlitz County (RM 27-43)	Conceptual plan	TBD	Tetra Tech 2007

ID	Type*	Action	Status	Entity	Source Plan/ ID
96 CR	Hf	Connect gravel ponds and other off-channel areas near RM 7 on the Coweeman River to provide rearing and overwintering habitat for juvenile salmonids.	New	TBD	Wade 2000a
97 CR	Hi	Coweeman Bedrock Channel Restoration. Install large diameter logs in various configurations on the Coweeman River in order to restore 2,700 feet of low gradient stream channel scoured to bedrock by historical log drives and other anthropological disturbances.	Underway	LCFEG	PRISM
98 CR	Hr	Coweeman riparian vegetation enhancement and knotweed control.	Underway	C/WCD	PRISM
99 CR	Hri	Explore opportunities to enhance shoreline habitat where bank armoring exists. This could be accomplished through bioengineering or by incorporation large wood into bank protection.	New	TBD	TWC

*TYPE = project type: H=habitat (f=floodplain/off-channel, w=wetland, i-instream, r=riparian), M=management, W=water quality, Y=hydrology, P= fish passage, A=acquisition/protection, R=research/investigation, G=regulatory, O=outreach

6.1.5. Mill, Abernathy, Germany Creek Assessment Unit

Prioritized restoration measures for the Lower Cowlitz basin are identified below as excerpted from the Lower Columbia Salmon Recovery and Fish and Wildlife Subbasin Plan (LCFRB 2010a):

1. Protect stream corridor structure and function;
2. Protect hillslope processes;
3. Restore degraded hillslope processes on forest, agricultural, and developed lands;
4. Restore floodplain function and channel migration processes along the lower mainstems and major tributaries;
5. Restore riparian conditions throughout the basin;
6. Restore degraded water quality with an emphasis on temperature;
7. Create/restore off-channel and side-channel habitat;
8. Restore channel structure and stability;
9. Provide for adequate instream flows during critical periods;

10. Restore access to habitat blocked by artificial barriers (priority locations in Tributaries to Mill Creek and Coal Creek).

A summary of restoration opportunities throughout the assessment unit is presented in Table 6-6 below.

Table 6-6. Restoration opportunities in Mill, Abernathy, and Germany Creeks (Assessment Units MC, AC and GC, respectively).

ID	Type*	Action	Status	Entity	Source Plan/ ID
100 All units	O	Seize opportunities to conduct voluntary floodplain restoration on lands being phased out of agricultural production. Survey landowners, build partnerships, and provide financial incentives.	New	NRCS/WCD, NGOs, WDFW, LCFRB, USACE, LCFEG	LCFRB 2010a/ M-A-G 4
101 All units	W	Assess, upgrade, and replace on-site sewage systems that may be contributing to water quality impairment	Expansion of existing program or activity	Cowlitz County, Cowlitz CD	LCFRB 2010a/ M-A-G 15
102 GC	P	Address fish passage barriers, particularly in Germany and Coal Creeks where 30-34% of the habitat is blocked	Expansion of existing program or activity	LCFRB, Cowlitz County	Wade 2002
103 AC	Hf	Enhance off channel habitat in Abernathy Creek near Sarah Creek, Two Bridges and Abernathy hatchery sites.	Underway	Cowlitz Tribe	HDR and Cramer Fish Sciences 2009; Inter-Fluve 2011
104 GC	Hf	Enhance off channel habitat in Germany Creek.	New	LCFRB, Cowlitz County	HDR and Cramer Fish Sciences 2009
105 AC GC	Hri	Construct engineered log jams and enhance riparian areas to produce future large woody debris in Abernathy and Germany Creeks.	Project underway on Abernathy Creek	LCFRB, Cowlitz County, Cowlitz Tribe	HDR and Cramer Fish Sciences 2009
106 All units	RHfi	Identify areas where channel modifications (LWD or large rocks) could help slow flows, capture scarce spawning gravels, reconnect floodplain habitat, and enhance instream channel diversity.	New	LCFRB, Cowlitz County	Wade 2002
107 All units	Hr	Target riparian restoration efforts along the most productive and/or degraded streams including the agricultural areas (generally lower and middle reaches) of Germany and Abernathy Creeks,	Project underway on Abernathy Creek	LCFRB, Cowlitz County, Cowlitz CD, Cowlitz Tribe	Wade 2002, HDR and Cramer Fish Sciences 2009

ID	Type*	Action	Status	Entity	Source Plan/ ID
		and the residential areas of Mill Creek.			
108 GC	M	Germany Creek Nutrient Enhancement. Placement of salmon carcass analogs and monitoring of salmon population response.	Underway	LCFEG	PRISM

*TYPE = project type: H=habitat (f=floodplain/off-channel, w=wetland, i-instream, r=riparian), M=management, W=water quality, Y=hydrology, P= fish passage, A=acquisition/protection, R=research/investigation, G=regulatory, O=outreach

6.1.6. South Fork Chehalis River Assessment Unit

The Chehalis Basin Salmon Habitat Restoration and Preservation Work Plan for WRIA 22 and 23 (Chehalis Basin Partnership Habitat Work Group 2008) identified several restoration recommendations for the Chehalis watershed, including several recommendations applicable to the upper South Fork Chehalis River. These recommendations include:

- Riparian restoration
  - Conifer underplanting
  - Control of invasive species
- Control excess sedimentation
  - Implement alternative methods of bank stabilization (bioengineering) in locations with excessive erosion (sediment input)
  - Abandon roads on steep geologically sensitive areas
  - Upgrade existing roads to comply with Forest Practices Act rules and regulations
  - Revegetate streaming and riverbanks for added protection from erosion
- Correct fish passage barriers
- Remove hard armoring or implement bioengineering techniques
- Enhance or restore potential off-channel, floodplain, and wetland habitat

6.2. City of Castle Rock

The most significant opportunities for restoration in the City of Castle Rock and its UGA include riparian and floodplain restoration. A summary of restoration opportunities identified within and supported by the City is presented in Table 6-7a.

Table 6-7a. Restoration opportunities in and supported by the City of Castle Rock (Assessment Unit CR).

ID	Type*	Action	Status	Entity	Source Plan/ ID
110 CR	Hri	Cowlitz RM 16.8 right bank tributary enhancement: Create riparian bench, place LWD and riparian restoration along lower end of Arkansas Creek	New	TBD	Tetra Tech 2007; TJ Kieran, City of Castle Rock, personal communication
114 CR	Hrf	Channel and riparian restoration at lower Whittle Creek: Remove invasive species, revegetate, re-meander channel.	On-going	City of Castle Rock; Cowlitz Conservation District ; Castle Rock School District; WDFW	Tetra Tech 2007; TJ Kieran, City of Castle Rock, personal communication
115 CR	Hfi	Reconnect backwater channel and place LWD at Janisch Creek, just north of the City limits. Consider re-meandering the creek away from railroad tracks.	On-going	City of Castle Rock; Cowlitz Conservation District; Castle Rock School District; WDFW	Tetra Tech 2007; TJ Kieran, City of Castle Rock, personal communication
116 CR	Hr	Restore and enhance riparian vegetation along the Cowlitz River, including School District site.	On-going	North County Recreation Assoc; Castle Rock School District; City of Castle Rock	TJ Kieran, City of Castle Rock, personal communication

*TYPE = project type: H=habitat (f=floodplain/off-channel, w=wetland, i-instream, r=riparian), M=management, W=water quality, Y=hydrology, P= fish passage, A=acquisition/protection, R=research/investigation, G=regulatory, O=outreach

In addition to the projects identified above in Table 6-7a, the projects identified in Table 6-7b are within the City of Castle Rock and its UGA, however, they are not necessarily supported by the City of Castle Rock.

Table 6-7b. Restoration opportunities in the City of Castle Rock (Assessment Unit CR).

ID	Type*	Action	Status	Entity	Source Plan/ ID
109 CR	Hrfi	Cowlitz RM 16.7 left bank bar and island enhancement: Enhance bar with LWD and riparian plantings and promote side channel maintenance	New	TBD	Tetra Tech 2007;
111 CR	Hr	Cowlitz RM 17.0 left bank riparian restoration: Setback or slope back levees and create riparian bench along Castle Rock	New	TBD	Tetra Tech 2007
112 CR	Hr	Cowlitz RM 17.0 right bank riparian restoration: Setback or slope back	New	TBD	Tetra Tech 2007

ID	Type*	Action	Status	Entity	Source Plan/ ID
		levees and create riparian bench along Castle Rock			

*TYPE = project type: H=habitat (f=floodplain/off-channel, w=wetland, i-instream, r=riparian), M=management, W=water quality, Y=hydrology, P= fish passage, A=acquisition/protection, R=research/investigation, G=regulatory, O=outreach

6.3. City of Kalama

Several potential restoration opportunities are present with the City of Kalama and its Urban Growth Area.

Two areas within the City are proposed as mitigation, meaning that they would be restored to compensate for an action (or actions) that negatively affect(s) ecological functions. As such, mitigation projects are not truly restoration projects, and they may or may not result in a net gain in ecological functions. These potential mitigation sites include a portion of the land around Kress Lake, which is primarily forested, and the land along the north and south banks of the Kalama River, west of I-5.

In addition to these areas, a summary of additional restoration opportunities is presented in Table 6-8 below.

Table 6-8. Restoration opportunities in the City of Kalama (Assessment Unit KA).

ID	Type*	Action	Status	Entity	Source Plan/ ID
117 KA	HfO	Conduct floodplain restoration where feasible along the lower mainstem that has experienced channel confinement. Build partnerships with the Port of Kalama and other landowners and provide financial incentives	New	NRCS, C/W CD, NGOs, WDFW, LCFRB, USACE, Port of Kalama	LCFRB 2010a/ Kal 5
118 KA	YHw	Improve hydrologic and habitat connectivity from the Columbia River to wetlands just east of Interstate-5.	New	TBD	T. Rymer, NMFS, personal communication
119 KA	RHf	Look for opportunities to increase and enhance off-channel and rearing habitat within the lower Kalama River	New	Cowlitz County/ City of Kalama	Wade 2000b
120 KA	Hf	Groundwater Channel, Left bank at RM 1.4	New	TBD	Powers and Tyler, 2009
121 KA	RHi	Pursue opportunities to reduce the effects of existing hardened shoreline armoring or replace or modify existing armoring with softer alternatives (e.g., large woody debris)	New	TBD	TWC

*TYPE = project type: H=habitat (f=floodplain/off-channel, w=wetland, i-instream, r=riparian), M=management, W=water quality, Y=hydrology, P= fish passage, A=acquisition/protection, R=research/investigation, G=regulatory, O=outreach

6.4. City of Kelso

Several sites on the Cowlitz River in the City of Kelso have been used to deposit dredge spoils associated with the dredging following the eruption of Mount Saint Helens. These sites are predominantly under private ownership. Restoration of hydrologic connectivity and riparian vegetation at these sites could potentially significantly improve floodplain functions in the lower Cowlitz River.

A wetland, known as Hart's Lake, in the City of Kelso UGA is noted as an area for potential restoration. The City Parks Department owns a portion of the wetland and the abutting Coweeman shoreline. This area is identified in the City's Parks Plan as undeveloped open space. The area is within the floodplain of the Coweeman River, and has the potential to function as a backwater habitat during floods. As noted in Section 3.4, the portion of the parcel along the Coweeman shoreline is presently mowed. The shoreline would benefit from planting riparian shrubs and trees to provide shade to the Coweeman River and to improve fish and wildlife habitat. There may also be opportunities to improve hydrologic connectivity to the wetland from the west. Discussions are underway for potential wetland mitigation at Hart's Lake for impacts that may occur within shoreline jurisdiction at the Southwest Washington Regional Airport. As noted above, if used as mitigation, the project may or may not result in a net improvement of functions on a City-wide basis.

A summary of restoration opportunities is presented in Table 6-9 below.

Table 6-9. Restoration opportunities in the City of Kelso (Assessment Unit KE).

ID	Type*	Action	Status	Entity	Source Plan/ ID
122 KE	Hrfi	Cowlitz RM 1.0 Left Bank Side channel restoration and enhancement: Remove some dredged materials and reconnect side channel, create riparian bench.	Conceptual Design	TBD	Tetra Tech 2007
123 KE	Hrf	Coweeman RM 3.5 Right Bank Tributary enhancement: Reconnect remnant oxbow and restore riparian zone.	Conceptual Design	TBD	Tetra Tech 2007
124 KE	Hi	Coweeman RM 4.0 Tributary enhancement: Place LWD for sediment trapping, cover, and in-stream enhancement upstream of levees.	Conceptual Design	TBD	Tetra Tech 2007

ID	Type*	Action	Status	Entity	Source Plan/ ID
125 KE	Hri	Cowlitz RM 3.0 Left Bank Riparian restoration: Slope back banks to create riparian bench; remove riprap; revegetate with riparian species.	Conceptual Design	TBD	Tetra Tech 2007
126 KE	Hrf	Conduct floodplain restoration where feasible along the Cowlitz River. In particular, consider restoration of floodplain and riparian functions at former dredge disposal sites.	New	TBD	T. Rymer, NMFS, personal communication
127 KE	HrAR	Discontinue mowing and plant riparian vegetation along the shoreline in the Hart Lake Recreation Area. Evaluate potential to increase hydrologic connections to the wetland from the west.	New	City of Kalama Parks Department	TWC
128 KE	HrO	Plant native trees and shrubs along the shoreline at Tam O'Shanter Park. Consider opportunities for interpretive signage.	New	City of Kalama Parks Department	TWC
129 KE	RHfw	Explore opportunities to improve hydrologic and habitat connectivity from the Columbia River to Owl Creek and associated wetlands just east of Interstate-5.	New	TBD	T. Rymer, NMFS, personal communication
130 KE	RHi	Pursue opportunities to reduce the effects of existing hardened shoreline armoring or replace or modify existing armoring with softer alternatives (e.g., large woody debris)	New	TBD	T. Rymer, NMFS, personal comm.

*TYPE = project type: H=habitat (f=floodplain/off-channel, w=wetland, i-instream, r=riparian), M=management, W=water quality, Y=hydrology, P= fish passage, A=acquisition/protection, R=research/investigation, G=regulatory, O=outreach

6.5. City of Woodland

There are several restoration sites available within the City of Woodland. The areas zoned for floodway are the most obvious areas for restoration and are generally found in the Lewis 13, 14 and 15 reaches. There are also restoration opportunities to found south of the CC Street Bridge within the floodway. This location has significant invasive species coverage and impacts from informal camping.

A summary of restoration opportunities is presented in Table 6-10 below.

Table 6-10. Restoration opportunities in the City of Woodland (Assessment Unit WO).

ID	Type*	Action	Status	Entity	Source Plan/ ID
131 WO	Hrf	Maintain and restore riparian vegetation within the designated floodway.	New	TBD	TWC
132 WO	Hr	Plant shoreline vegetation at Horseshoe Lake Park.	New	City of Woodland Parks Department	TWC
133 WO	Hr	Remove invasive vegetation and replant with native vegetation south of the CC Street Bridge.	New	TBD	City of Woodland

*TYPE = project type: H=habitat (f=floodplain/off-channel, w=wetland, i-instream, r=riparian), M=management, W=water quality, Y=hydrology, P= fish passage, A=acquisition/protection, R=research/investigation, G=regulatory, O=outreach

7. IMPLEMENTATION STRATEGY

7.1. Local/Regional Planning and Coordination

Cowlitz County and the cities of Castle Rock, Kalama, Kelso, and Woodland participate in the Cowlitz Wahkiakum Council of Governments (CWCOG). The Council of Governments provides a regional forum to address issues of mutual interest and concern, develop recommendations and provide technical services. Because the CWCOG focuses on regional and local planning, transportation planning, community and economic development planning, and technical assistance, it provides an opportunity for coordinated restoration planning and implementation. One potential mechanism to encourage implementation of shoreline restoration actions would be to incorporate shoreline restoration goals and projects into Capital Improvement Programs (CIP), Parks Master Plans, and Six-Year Transportation Improvement Plans.

The County and Cities will continue their association and involvement with their restoration partners. The County and Cities may also look for other time sensitive opportunities for involvement in regional restoration planning and implementation.

7.2. Funding Opportunities for Restoration

Some restoration projects and programs within the County could be funded by County general funds, utilities funds, or parks funding; however, many of the proposed habitat restoration projects will require outside funding through federal or state grants, as well as local, private, or non-profit matching funds. Projects may be funded in multiple phases, with different funding sources appropriate for each phase. It should be noted

that potential funding sources are not limited to those identified below. Potential grant sources and a description of their applications are provided in Table 7-1.

Table 7-1. Potential funding sources for shoreline restoration in Cowlitz County.

Funding Program	Description	Source/ Grant Administrator
Salmon Recovery Funding Board	Funding to improve important habitat conditions or watershed processes to benefit salmon and bull trout. Projects must go through selection by local lead entities and must address goals and actions defined in regional recovery plans or lead entity strategies.	Washington Recreation and Conservation Office
Aquatic Lands Enhancement Account	Funds the acquisition, improvement, or protection of aquatic lands for public purposes.	
Washington Wildlife Recreation Program	Funds a range of land protection and outdoor recreation, including park acquisition and development, habitat conservation, farmland preservation, and construction of outdoor recreation facilities. Provides funds to restore riparian vegetation.	
Family Forest Fish Passage Program	Provides funding to small forest landowners to repair or remove fish passage barriers. The state typically provides 75% – 100% of removal and replacement costs.	
Whole Watershed Restoration Initiative	Funds habitat restoration in Priority Basins. The lower Columbia River is one of the Priority Basins, including WRIA 25, 26, and 27. Funding for individual projects ranges from $20,000 to $100,000.	Ecotrust
Bonneville Power Administration	Funding for habitat projects to mitigate impacts of dam operations on the Columbia River.	Bonneville Power Administration
PacifiCorp	PacifiCorp provides annual funding to implement restoration that will benefit fish recovery and enhance fish habitat in the North Fork Lewis Basin.	PacifiCorp
Watershed Planning Act	Funding for local development of watershed plans for managing water resources and for protecting existing water rights.	Washington Department of Ecology
Centennial Clean Water Fund	Funds water quality infrastructure and projects to control non-point source pollution.	
Section 319	Funds non-point source pollution control projects.	

Funding Program	Description	Source/ Grant Administrator
Clean Water State Revolving Fund	Provides low interest and forgivable principal loan funding for wastewater treatment construction projects, eligible nonpoint source pollution control projects, and eligible Green projects.	
Conservation Reserves Enhancement Program	This program provides funds to farmers who maintain riparian buffers on on-site waterbodies. The funds cover technical assistance, plant costs, and land "rental" fees.	Cowlitz Conservation District
Conservation Partners	Provides technical assistance to farmers, ranchers, foresters and other private landowners to optimize wildlife habitat conservation on private lands.	National Fish and Wildlife Foundation
Five Star and Urban Waters Restoration Fund	Funds community stewardship and restoration of coastal, wetland and riparian ecosystems.	
NOAA Open Rivers Initiative	Funds the removal of obsolete dams and other stream barriers to improve fisheries, enhance public safety and boost local economies through benefits resulting from removal. Awards range from $100,000 to $3,000,000.	NOAA's Restoration Center
American Sportfishing Association's FishAmerica Foundation Grants	Fund marine and anadromous fish habitat restoration projects that benefit recreationally fished species. Typical awards range from $10,000 to $75,000.	
Stream Barrier Removal Grants	Funds stream barrier removal projects that benefit anadromous fish. Grant program is administered through American Rivers, in partnership with NOAA's Restoration Center.	
Partners for Fish and Wildlife	Provides technical and financial assistance to landowners to improve their property for targeted fish and wildlife species without a long-term easement contract.	U.S. Fish and Wildlife Service
National Fish Passage Program	Funds priority projects to improve fish passage.	
North American Wetlands Conservation Act Grants Program	Provides matching funds for acquisition, enhancement, and restoration of wetlands that benefit waterfowl habitat.	

7.3. Development Incentives

The County and cities may provide development incentives for restoration, including development code incentives (e.g., height, density, impervious area or lot coverage). This may serve to encourage developers to try to be more imaginative or innovative in

their development designs to include conservation efforts. Examples include the installation of rain gardens or LID features above and beyond DOE requirements, shared parking, exceeding landscape or open space requirements, or other innovative measures that benefit the environment and the citizenry.

7.4. Landowner Outreach and Engagement

The County and cities could emphasize and accomplish restoration projects by engaging community volunteers and coordinating with non-profit organizations. Volunteer engagement can have the added benefit of encouraging or guiding local residents to become more effective stewards of the land. Programs that provide ongoing assistance and resources to landowners through plantings, equipment use or technical support can also have a far reaching impact on shoreline functions.

7.5. Maximizing Mitigation Outcomes

Although projects identified in this plan are identified as restoration opportunities, this document may serve as a source to identify large-scale opportunities that could be used to optimize mitigation outcomes where on-site mitigation opportunities are limited due to building site constraints, limited potential ecological gains, or other site-specific factors.

These large-scale mitigation projects could be implemented through concurrent, permittee responsible mitigation, or through mitigation banking or an in-lieu fee program. It should be noted that the application of mitigation banking and in-lieu fee programs is not limited to wetlands and could be applied to mitigation for impacts to shorelines and endangered species. Whereas mitigation banking requires capital investment and ecological enhancement prior to the exchange of debits and credits, an in-lieu-fee program establishes a program in which funds are collected from permittees for unavoidable impacts, and these funds are pooled and used to implement mitigation projects within three growing seasons of the impact.

7.6. Monitoring

Monitoring of the effectiveness of restoration actions enables opportunities to adaptively manage future restoration efforts to maximize project outcomes. The Lower Columbia Fish Recovery Board developed a research, monitoring, and evaluation (RM&E) program plan in 2010 (LCFRB 2010c). LCFRB's RM&E Program includes recommendations for habitat status and trends monitoring, fish status and trends monitoring, project implementation and effectiveness monitoring. The program also identified key research needs. LCFRB is coordinating with regional, state, and federal

partners to develop an integrated status and trends monitoring (ISTM) design for the Lower Columbia. The LCFRB is presently working to bridge efforts of the ISTM program with municipal stormwater monitoring and reporting requirements. This sort of coordinated effort is expected to maximize monitoring resources to track changes in ambient watershed conditions over time and provide necessary information and understanding to guide future watershed management decisions.

8. REFERENCES

AMEC Earth and Environmental. 2010. North Fork Toutle Fish Passage and Sediment Assessment. Prepared for the Lower Columbia Fish Recovery Board.

Chehalis Basin Partnership Habitat Work Group. 2008. The Chehalis Basin Salmon Habitat Restoration and Preservation Work Plan WRIA 22 and 23. Updated September 2008.

Cowlitz County. 2012. Six Year Transportation Improvement Program: 2013-2018.

HDR and Cramer Fish Sciences. 2009. Abernathy and Germany Creeks Intensively Monitored Treatment Plan. Prepared for the Lower Columbia Fish Recovery Board, January 2009.

Inter-Fluve. 2011. Abernathy Creek Project Design: Final Design Report. Prepared for the Lower Columbia Fish Recovery Board, June 2011.

Inter-Fluve, Stillwater Sciences, and Berger ABAM. 2009. Lewis River- Eagle Island: Project Identification and Design. Prepared for Lower Columbia Fish Recovery Board, December 2009.

Lower Columbia Fish Recovery Board. 2010a. Lower Columbia Salmon Recovery and Fish and Wildlife Subbasin Plan.

Lower Columbia Fish Recovery Board. 2010b. 2010 Habitat Strategy. Available at: http://www.lcfrb.gen.wa.us/2010%20Habitat%20Strategy/2010%20HWS.htm. [Accessed March 8, 2013]

Lower Columbia Fish Recovery Board. 2010c. Research, Monitoring, and Evaluation Program for Lower Columbia Salmon and Steelhead.

Lower Columbia Estuary Partnership. 2011. Lower Columbia River Estuary Plan: 2011 Comprehensive Conservation and Management Plan Update.

MPC and EA Blumen. 2010. Final Vision Report: Cowlitz County Comprehensive Plan Visioning Process. Prepared for Cowlitz County, November 2010.

PacifiCorp and PUD #1 of Cowlitz County. 2004. Joint Explanatory Statement for the Lewis River Hydroelectric Project Settlement Agreement. Merwin (P-935), Yale (P- 2071), Swift No. 1 (P-2111), Swift No. 2 (P-2213).

Powers, P. and M. Tyler. 2009. Lower Kalama River Off-Channel Habitat Assessment. Prepared for the Lower Columbia Fish Enhancement Group and Lower Columbia Fish Recovery Board.

R2 Resource Consultants, Inc. and Mobrand Biometrics, Inc. (R2 and MBI). 2004. Kalama, Washougal and Lewis River Habitat Assessments. Prepared for the Lower Columbia Fish Recovery Board.

RW Beck. 2000. Comprehensive Flood and Drainage Management Plan. Prepared for the City of Woodland.

TetraTech. 2007. Lower Cowlitz River and Floodplain Habitat Restoration Project Siting and Design: Final Revised Report. Prepared for the Lower Columbia Fish Enhancement Group and Lower Columbia Fish Recovery Board.

The Watershed Company and Parametrix. September 2012. DRAFT Shoreline Analysis Report for Shorelines in Cowlitz County and the Cities of Castle Rock, Kalama, Kelso, and Woodland. Prepared for the Cowlitz-Wahkiakum Council of Governments, Kelso, WA.

U.S. Army Corps of Engineers (Corps). 2013. Lower Columbia Ecosystem Restoration General Investigation, Department of Ecology Briefing. February 26, 2013.

U.S. Army Corps of Engineers (Corps). 2012. Review Plan for Lower Columbia River Ecosystem Restoration, Oregon and Washington General Investigation, Feasibility Study. December 3, 2012.

Wade, G. 2000a. Salmon and Steelhead Habitat Limiting Factors: Water Resource Inventory Area 26- Final Report. Prepared for the Washington State Conservation Commission.

Wade, G. 2000b. Salmon and Steelhead Habitat Limiting Factors: Water Resource Inventory Area 27- Final Report. Prepared for the Washington State Conservation Commission.

Wade, G. 2002. Salmon and Steelhead Habitat Limiting Factors: Water Resource Inventory Area 25- Final Report. Prepared for the Washington State Conservation Commission.

Zimmerman, M., K. Krueger, B. Ehinger, P. Roni, B. Bilby, J. Walters, and T. Quinn. 2012. Intensively Monitored Watersheds Program: An Updated Plan to Monitor Fish and Habitat Responses to Restoration Actions in the Lower Columbia Watersheds.

9. LIST OF ACRONYMS AND ABBREVIATIONS

BPA .....Bonneville Power Administration
CIP.....Capital Improvement Projects
Corps.....U.S. Army Corps of Engineers
CMZ .....Channel migration zone
C/WCD .....Cowlitz/Wahkiakum Conservation District
CWCOG.....Cowlitz Wahkiakum Council of Governments
Ecology .....Washington Department of Ecology
FCRPS .....Federal Columbia River Power System
FPR .....Forest Practices Rules
Ft.....Feet
IMW .....Intensively Monitored Watershed
ISTM.....Integrated Status and Trends Monitoring
LCEP .....Lower Columbia Estuary Partnership
LCFEG .....Lower Columbia Fish Enhancement Group
LCFRB.....Lower Columbia Fish Recovery Board
LID.....Low Impact Development
LWD.....Large Woody Debris
OHWM .....Ordinary High Water Mark
MOA .....Memorandum of Agreement
NF .....North Fork
NGOs .....Non-governmental organizations
NOAA.....National Oceanographic and Atmospheric Administration
NPDES.....National Pollutant Discharge Elimination System
NRCS.....Natural Resource Conservation Service
PUD.....Public Utility District
RM.....River Mile
RM&E .....Research, Monitoring, and Evaluation
SMP .....Shoreline Master Program
SRS.....Sediment Retention Structure
TWC .....The Watershed Company
UGA .....Urban Growth Area
USFS.....United States Forest Service
USFWS.....U.S. Fish and Wildlife Service
WAC.....Washington Administrative Code

WDFW .....Washington Department of Fish and Wildlife
WDNR .....Washington Department of Natural Resources
WRIA .....Water Resource Inventory Area

APPENDIX A

Map of Potential Restoration Project Sites

RESTORATION PLAN

Cowlitz County Partnership
Shoreline Master Program Update
COWLITZ COUNTY · CASTLE ROCK · KALAMA · KELSO · WOODLAND

COWLITZ COUNTY SHORELINE MASTER PROGRAM

Columbia River Assessment Unit

1. Protect existing rearing habitat to ensure no further degradation. H
2. Increase shallow water peripheral and side channel habitats toward historic levels. H
3. Restore connectivity between river and floodplain, tidally influenced reaches of tributaries, as well as in-river habitats. H
4. Reduce predation mortality on emigrating juveniles. M
5. Reduce contaminant exposure of emigrating juveniles. W
6. Document the interaction between emigrating juvenile salmonids and introduced species; minimize negative interactions. R M
7. Develop an understanding of emigrating juvenile salmonid life history diversity and habitat use in the lower mainstem, estuary, and plume. R
8. Maintain favorable water flow and temperature throughout migration period. Y W
9. Reduce predation mortality on migrating adults. M
10. Protect existing spawning habitat to ensure no further net degradation. A G
11. Maintain favorable water flow and temperature throughout mainstem spawning and incubation period. Y W

00 Site specific project (mapped)

00. Non-site specific project (unmapped)

Restoration Action Types

- H Habitat-related
- W Water quality
- M Management
- Y Hydrologic
- P Fish passage
- A Habitat acquisition and/or protection
- R Research and investigation
- G Regulatory
- O Outreach

Notes: Project locations are estimated only. Please refer to the Cowlitz County Restoration Plan document for more details.

Data sources: Cowlitz County, City of Castle Rock, City of Woodland, Lower Columbia Fish Recovery Board, Habitat Work Schedule, Department of Ecology, Tetra Tech, PRISM, USGS, Interfluve, PacifiCorp, The Watershed Company.

0 1 2 4 Miles

Date: 6/24/2013
Name: Restoration_Plan_2013-06-11

The Watershed Company

Parametrix

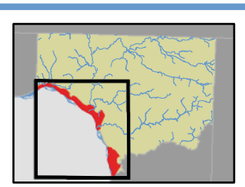

All features depicted on this map are approximate. They have not been formally delineated or surveyed and are intended for planning purposes only. Additional site-specific evaluation may be needed to confirm/ verify information shown on this map.

RESTORATION PLAN

Cowlitz County Partnership
Shoreline Master Program Update
COWLITZ COUNTY · CASTLE ROCK · KALAMA · KELSO · WOODLAND

COWLITZ COUNTY SHORELINE MASTER PROGRAM

Lewis River Assessment Unit

12 Manage regulated stream flows to provide for critical components of the natural flow regime [Y] [G]

13. Conduct floodplain restoration where feasible along the mainstem and in major tributaries that have experienced channel confinement. Build partnerships with landowners and agencies and provide financial incentives [H] [O]

14. Address water quality issues through the development and implementation of water quality clean-up plans (TMDLs) [W] [G]

15. Limit intensive recreational use of the mainstem Lewis during critical periods [A] [G]

16 Instream large woody debris, riparian, and side-channel enhancement in the Eagle Island area. [H]

17 Off Channel habitat enhancement at RM 13 [H]

18 Anadromous fish passage at Merwin and Swift dams. [P]

19 Continue to install large woody debris below Merwin Dam. [H]

20 Monitor and maintain gravel conditions below Merwin Dam for spawning habitat. [M] [H]

21 Monitor predator relationships in Lake Merwin and manage as necessary. [M]

22. Continue to manage wildlife habitat and forest resources per the integrated Wildlife Habitat Management Plans [M] [G]

23. WRIA 27/28 Nutrient Enhancement. Disperse surplus hatchery salmon carcasses in high-priority mainstem and tributary habitat. [M]

00 Site specific project (mapped)

00. Non-site specific project (unmapped)

Restoration Action Types

- [H] Habitat-related
- [W] Water quality
- [M] Management
- [Y] Hydrologic
- [P] Fish passage
- [A] Habitat acquisition and/or protection
- [R] Research and investigation
- [G] Regulatory
- [O] Outreach

Notes: Project locations are estimated only. Please refer to the Cowlitz County Restoration Plan document for more details.

Data sources: Cowlitz County, City of Castle Rock, City of Woodland, Lower Columbia Fish Recovery Board, Habitat Work Schedule, Department of Ecology, Tetra Tech, PRISM, USGS, Interfluve, PacifiCorp, The Watershed Company.

0 1 2 4 Miles

Date: 6/24/2013
Name: Restoration_Plan_2013-06-11

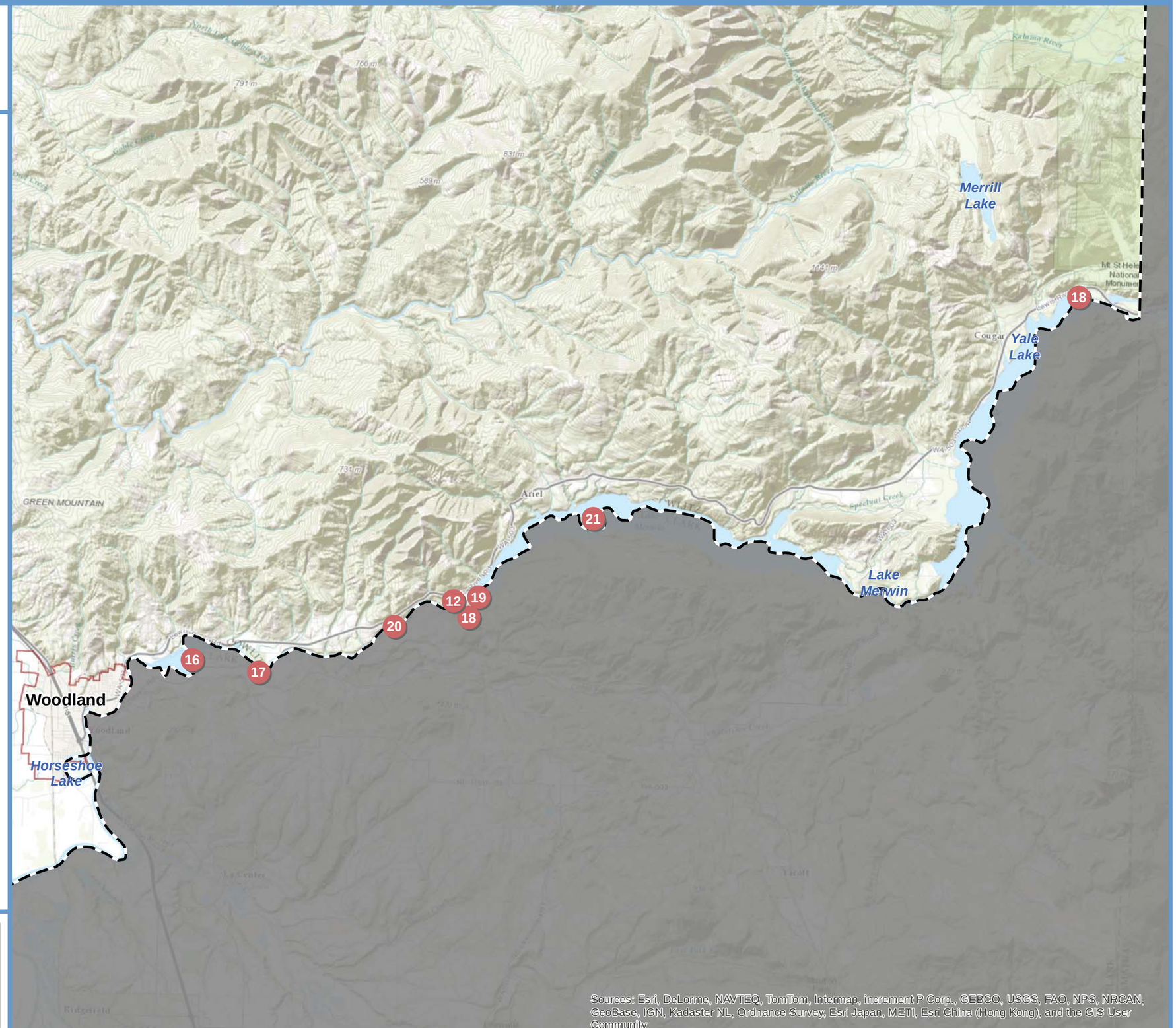

Sources: Esri, DeLorme, NAVTEQ, TomTom, Intermap, increment P Corp., GEBCO, USGS, FAO, NPS, NRCAN, GeoBase, IGN, Kadaster NL, Ordnance Survey, Esri Japan, METI, Esri China (Hong Kong), and the GIS User Community

THE WATERSHED COMPANY

Parametrix

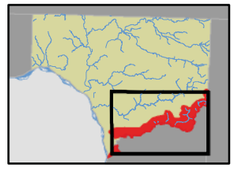

All features depicted on this map are approximate. They have not been formally delineated or surveyed and are intended for planning purposes only. Additional site-specific evaluation may be needed to confirm/ verify information shown on this map.

RESTORATION PLAN

Cowlitz County Partnership
Shoreline Master Program Update
COWLITZ COUNTY · CASTLE ROCK · KALAMA · KELSO · WOODLAND

COWLITZ COUNTY SHORELINE MASTER PROGRAM

Kalama River Assessment Unit

24. Fully implement and enforce the Forest Practices Rules (FPRs) on private timber lands in order to afford protections to riparian areas, sediment processes, runoff processes, water quality, and access to habitats G
25. Conduct floodplain restoration where feasible along the lower mainstem that has experienced channel confinement. Build partnerships with the Port of Kalama and other landowners and provide financial incentives G H O
26. Assess, upgrade, and replace on-site sewage systems that may be contributing to water quality impairment W
27. Address potential low-flow and thermal passage problems on the bar at the mouth of the Kalama Y W P

27 Assess and look for solutions to gravel and debris buildup near the mouths of tributaries in the upper river R P

29. Look for opportunities to increase and enhance off-channel and rearing habitat within the lower Kalama River H

30 Ledgett Groundwater Channel, Left bank at RM 2.5. Create 10,400 sq. meters of year round rearing habitat with a potential for some spawning habitat. H

31 Pipeline Removal and LWD, Left bank at RM 2.2 H

32 Low Water Fish Passage, Left bank at RM 0. P Y

33 Lower Kalama Reach 1A Tidal Design: Install large wood structures to increase salmonid rearing and holding cover at the mouth of the Kalama River. H

34 Port Tidal and Backwater Channels, Left bank at RM 0.1 H

35 Lower Kalama Habitat Enhancement. Install approximately 12 wood structures to improve and expand pool and riffle habitat; restore 5 acres of riparian habitat; enhance 500 feet of existing side channel with woody debris. H

36 Spencer Creek Riparian and LWD at RM 0.5. Restore riparian, spawning, and rearing habitat. The mouth of Spencer Creek is at Kalama RM 1.8 H

37 Fish Passage Culvert, Spencer Creek at RM 1.8 P

38. Pursue opportunities to reduce the effects of existing hardened shoreline armoring or replace or modify existing armoring with softer alternatives (e.g., large woody debris) R H

39 Port of Kalama Groundwater Channel, Right bank at RM 2.2. Create off-channel rearing habitat. H

40 GW Channel System (private), Right bank at RM 2.1 H

41 Riprap Removal/Floodplain Reconnection, Right bank at RM 2.4 H

42 Active Side Channel, Right bank at RM 1.8 H

43 Improve hydrologic and habitat connectivity from the Columbia River to wetlands just east of Interstate-5. H Y

44. WRIA 27/28 Nutrient Enhancement. Dispersal of surplus hatchery salmon carcasses in high-priority mainstem and tributary habitat. M

00 Site specific project (mapped)

00. Non-site specific project (unmapped)

Restoration Action Types

- H Habitat-related
- W Water quality
- M Management
- Y Hydrologic
- P Fish passage
- A Habitat acquisition and/or protection
- R Research and investigation
- G Regulatory
- O Outreach

Notes: Project locations are estimated only. Please refer to the Cowlitz County Restoration Plan document for more details.

Data sources: Cowlitz County, City of Castle Rock, City of Woodland, Lower Columbia Fish Recovery Board, Habitat Work Schedule, Department of Ecology, Tetra Tech, PRISM, USGS, Interfluve, PacifiCorp, The Watershed Company.

0 0.3 0.6 1.2 Miles

Date: 6/24/2013
Name: Restoration_Plan_2013-06-11

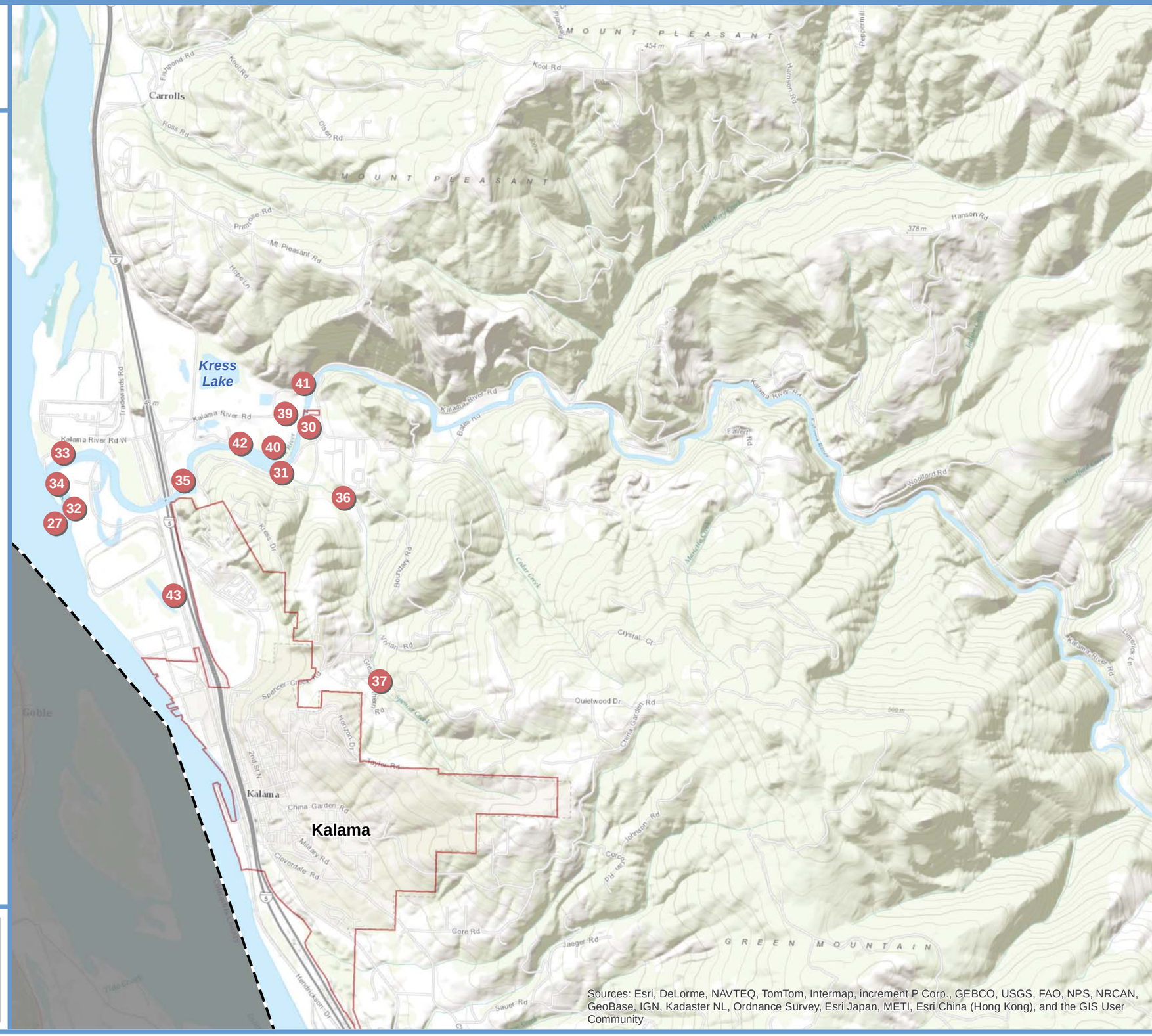

Sources: Esri, DeLorme, NAVTEQ, TomTom, Intermap, increment P Corp., GEBCO, USGS, FAO, NPS, NRCAN, GeoBase, IGN, Kadaster NL, Ordnance Survey, Esri Japan, METI, Esri China (Hong Kong), and the GIS User Community

The Watershed Company

Parametrix

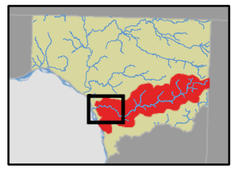

All features depicted on this map are approximate. They have not been formally delineated or surveyed and are intended for planning purposes only. Additional site-specific evaluation may be needed to confirm/ verify information shown on this map.

RESTORATION PLAN

Cowlitz County Partnership
Shoreline Master Program Update
COWLITZ COUNTY · CASTLE ROCK · KALAMA · KELSO · WOODLAND

COWLITZ COUNTY SHORELINE MASTER PROGRAM

Cowlitz River Assessment Unit

45. Manage regulated stream flows Y G
46. Monitor and notify FERC of significant license violations, enforce and encourage implementation of section 7 R
47. Conduct floodplain restoration along the mainstem and in major tributaries H R O
48. Expand local government Comprehensive Planning G
49. Assess, upgrade, and replace on-site sewage systems W
50. Address fish passage and sediment issues at the Sediment Retention Structure on the NF Toutle. P W
51. Assess and, if possible, alter the Silver Lake Dam to increase flows in Outlet Creek Y P
52. Manage federal forest lands according to the Northwest Forest Plan. G
53. Address temperature impairments through TMDLs W
54. Assess, repair, and where possible, decommission roads W
55. Look for opportunities to increase LWD supplies in stream systems. R H
56. Replant degraded riparian areas with native conifers. H
57. Address fish passage barriers in the Toutle River and tributaries P R
58. Cowlitz RM 0.5 RB remove dredged materials, create riparian/wetland bench H
59. Cowlitz RM 7.3 RB remove dredged materials, create riparian/floodplain bench, construct setback levee if necessary. H
60. Cowlitz RM 8.5 RB set back levee, revegetate riparian/floodplain bench H
61. Cowlitz RM 9.0 LB rdredged materials removal, create riparian/floodplain bench H
62. Place LWD and vegetate with willows (mouth of Ostrander Creek) H
63. Remove noxious weeds and restore riparian zone H
64. Cowlitz RM 9.7 RB bar and island enhancement H
65. Culvert replacement on Leckler Creek at Hazel Dell Road P
66. Cowlitz RM 9.8 LB riparian restoration H
67. Cowlitz RM 10.5 LB riparian restoration H
68. Cowlitz RM 11.2 LB bar and island enhancement H
69. Cowlitz RM 12.5 LB side channel restoration and enhancement H
70. Cowlitz RM 12.5 RB riparian restoration H

(continued on next map)

00 Site specific project (mapped)
00. Non-site specific project (unmapped)

Restoration Action Types

- H Habitat-related
- W Water quality
- M Management
- Y Hydrologic
- P Fish passage
- A Habitat acquisition and/or protection
- R Research and investigation
- G Regulatory
- O Outreach

Notes: Project locations are estimated only. Please refer to the Cowlitz County Restoration Plan document for more details.

Data sources: Cowlitz County, City of Castle Rock, City of Woodland, Lower Columbia Fish Recovery Board, Habitat Work Schedule, Department of Ecology, Tetra Tech, PRISM, USGS, Interfluve, PacifiCorp, The Watershed Company.

0 0.75 1.5 3 Miles

Date: 6/24/2013
Name: Restoration_Plan_2013-06-11

The Watershed Company
Parametrix

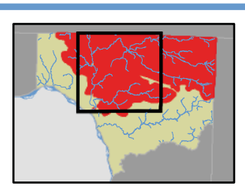

All features depicted on this map are approximate. They have not been formally delineated or surveyed and are intended for planning purposes only. Additional site-specific evaluation may be needed to confirm/ verify information shown on this map.

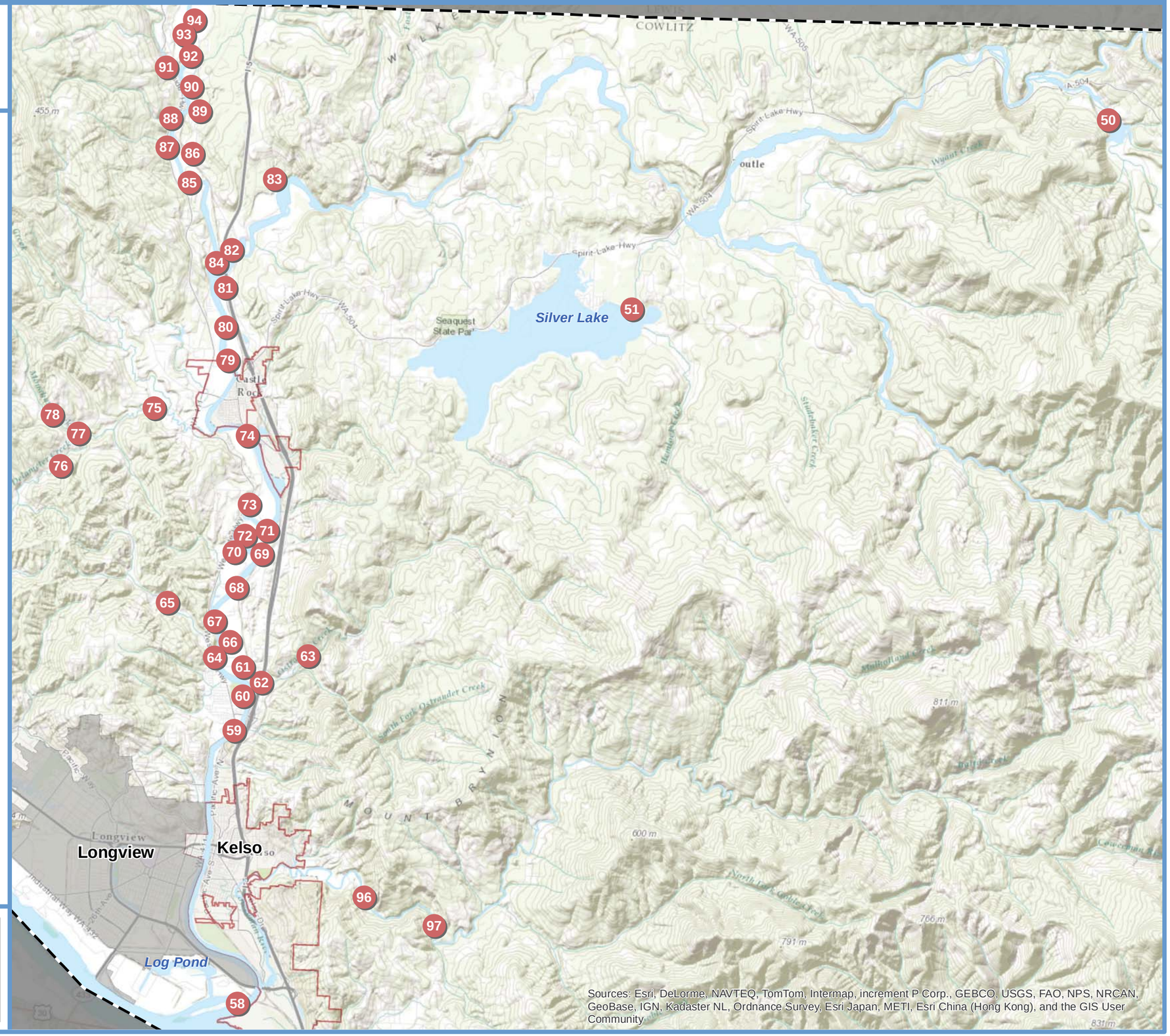

RESTORATION PLAN

Cowlitz County Partnership
Shoreline Master Program Update
COWLITZ COUNTY · CASTLE ROCK · KALAMA · KELSO · WOODLAND

COWLITZ COUNTY SHORELINE MASTER PROGRAM

Cowlitz River Assessment Unit

(continued from previous map)

71 Cowlitz RM 13.5 LB riparian restoration H
72 Cowlitz RM 14.0 LB side channel restoration and enhancement H
73 Cowlitz RM 14.5 RB side channel restoration and enhancement H
74 Cowlitz RM 16.0 RB side channel restoration and enhancement H
75 Delameter Creek Culvert replacement at Delameter Road P
76 Fence off Delameter Creek from livestock and restore riparian at RM 4 H
77 Monahan Creek Culvert replacement at Delameter Road P
78 Monahan Creek Riparian restoration H
79 Cowlitz RM 18.5 LB remove dredged materials, create riparian/floodplain bench H
80 Cowlitz RM 18.8 RB bar and island enhancement H
81 Cowlitz RM 19.8 LB remove dredged materials, create riparian/floodplain bench H
82 Toutle RM 0.2 RB remove dredged materials, create riparian/floodplain bench H
83 Toutle RM 3.2 RB Off-channel restoration and enhancement H
84 Cowlitz RM 20.2 LB remove dredged materials, create riparian/floodplain bench H
85 Cowlitz RM 22.2 LB remove dredged materials, create riparian/floodplain bench H
86 Cowlitz RM 23.0 LB off-channel and floodplain restoration H
87 Cowlitz RM 23.2 RB bar and island enhancement H
88 Rock Creek Culvert replacement at West Side Highway. P
89 Remove water control structure, reconnect Hill Creek, revegetation H
90 Cowlitz RM 24.5 LB riparian restoration H
91 Lower Olequa Creek enhancement H
92 Acquire easements in active channel migration area. A
93 Cowlitz RM 25.0 side channel restoration and enhancement H
94 Cowlitz RM 26.0 LB riparian restoration H
95. Cowlitz River habitat enhancements upstream of Cowlitz County H
96 Connect gravel ponds and other off-channel areas H
97 Coweeman Bedrock Channel Restoration H
98. Coweeman riparian vegetation enhancement and knotweed control H
99. Explore opportunities to enhance shoreline habitat where bank armoring exists H

00 Site specific project (mapped)
00. Non-site specific project (unmapped)

Restoration Action Types

- H Habitat-related
- W Water quality
- M Management
- Y Hydrologic
- P Fish passage
- A Habitat acquisition and/or protection
- R Research and investigation
- G Regulatory
- O Outreach

Notes: Project locations are estimated only. Please refer to the Cowlitz County Restoration Plan document for more details.

Data sources: Cowlitz County, City of Castle Rock, City of Woodland, Lower Columbia Fish Recovery Board, Habitat Work Schedule, Department of Ecology, Tetra Tech, PRISM, USGS, Interfluve, PacifiCorp, The Watershed Company.

0 0.75 1.5 3 Miles

Date: 6/24/2013
Name: Restoration_Plan_2013-06-11

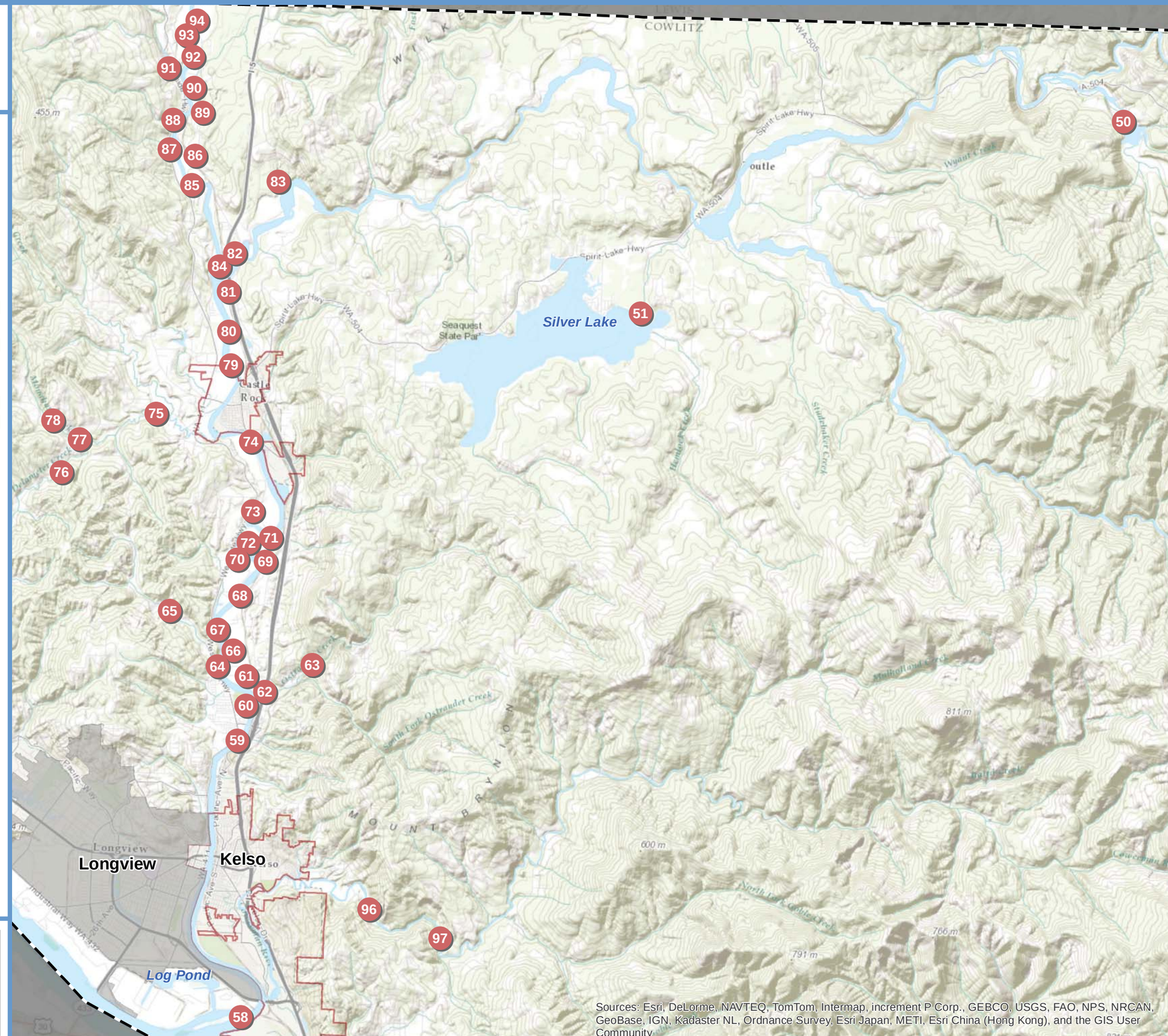

The Watershed Company
Parametrix

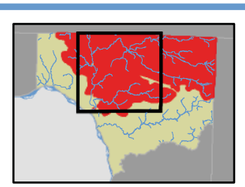

All features depicted on this map are approximate. They have not been formally delineated or surveyed and are intended for planning purposes only. Additional site-specific evaluation may be needed to confirm/ verify information shown on this map.

RESTORATION PLAN

Cowlitz County Partnership
Shoreline Master Program Update
COWLITZ COUNTY · CASTLE ROCK · KALAMA · KELSO · WOODLAND

COWLITZ COUNTY SHORELINE MASTER PROGRAM

Mill, Abernethy, Germany Assessment Unit

100. Seize opportunities to conduct voluntary floodplain restoration on lands being phased out of agricultural production. Survey landowners, build partnerships, and provide financial incentives. O

101. Assess, upgrade, and replace on-site sewage systems that may be contributing to water quality impairment W

102. Address fish passage barriers, particularly in Germany and Coal Creeks where 30-34% of the habitat is blocked P

103 Enhance off channel habitat in Abernathy Creek near Sarah Creek, Two Bridges and Abernathy hatchery sites. H

104 Enhance off channel habitat in Germany Creek. H

105. Construct engineered log jams and enhance riparian areas to produce future large woody debris in Abernathy and Germany Creeks. H

106. Identify areas where channel modifications (LWD or large rocks) could help slow flows, capture scarce spawning gravels, reconnect floodplain habitat, and enhance instream channel diversity. R H

107. Target riparian restoration efforts along the most productive and/or degraded streams including the agricultural areas (generally lower and middle reaches) of Germany and Abernathy Creeks, and the residential areas of Mill Creek. H

108. Germany Creek Nutrient Enhancement. Placement of salmon carcass analogs and monitoring of salmon population response. M

00 Site specific project (mapped)

00. Non-site specific project (unmapped)

Restoration Action Types

- H Habitat-related
- W Water quality
- M Management
- Y Hydrologic
- P Fish passage
- A Habitat acquisition and/or protection
- R Research and investigation
- G Regulatory
- O Outreach

Notes: Project locations are estimated only. Please refer to the Cowlitz County Restoration Plan document for more details.

Data sources: Cowlitz County, City of Castle Rock, City of Woodland, Lower Columbia Fish Recovery Board, Habitat Work Schedule, Department of Ecology, Tetra Tech, PRISM, USGS, Interfluve, PacifiCorp, The Watershed Company.

0 0.5 1 2 Miles

Date: 6/24/2013
Name: Restoration_Plan_2013-06-11

THE WATERSHED COMPANY

Parametrix

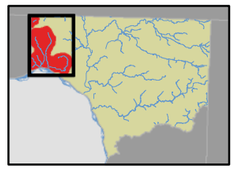

All features depicted on this map are approximate. They have not been formally delineated or surveyed and are intended for planning purposes only. Additional site-specific evaluation may be needed to confirm/ verify information shown on this map.

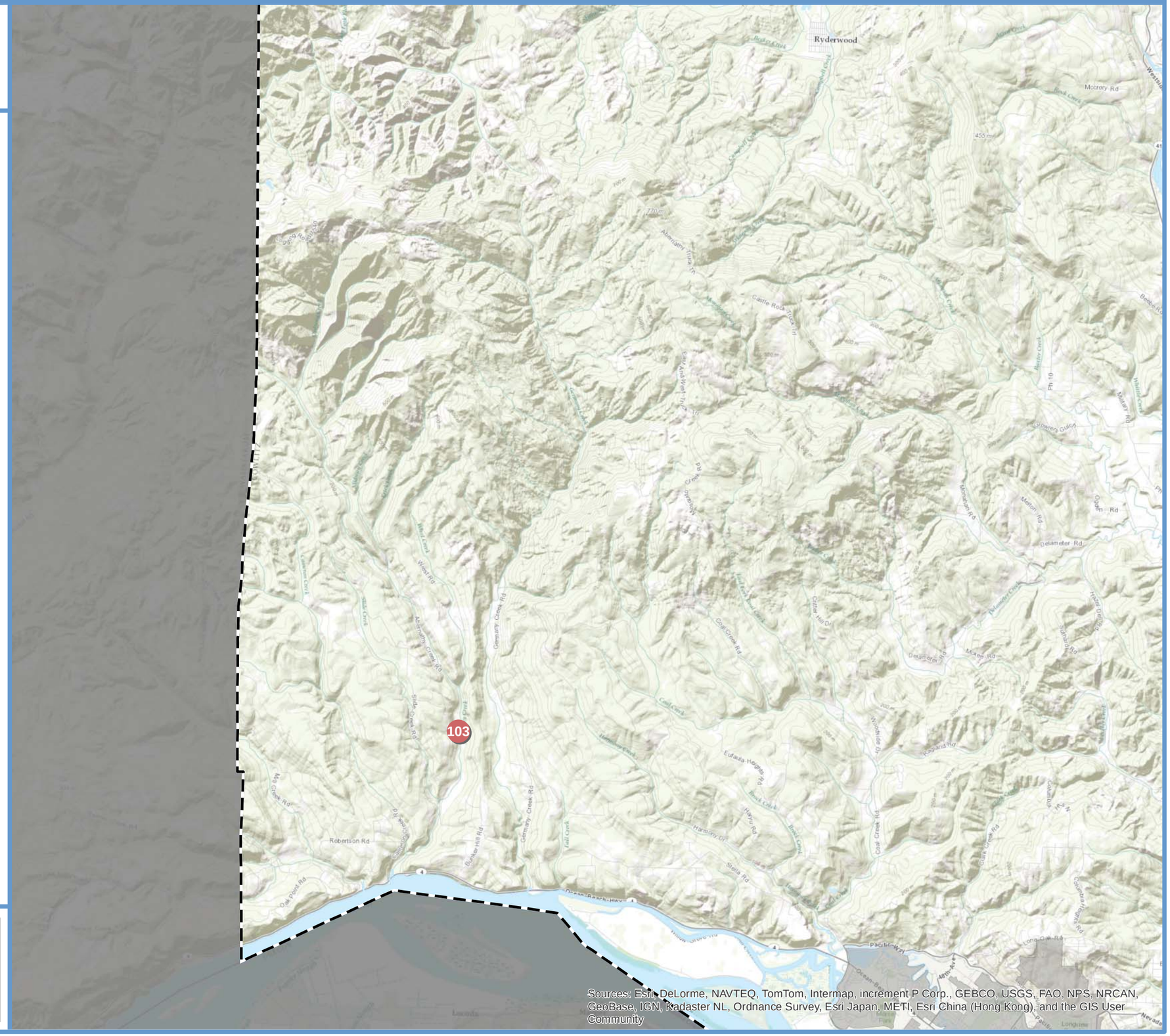

RESTORATION PLAN

COWLITZ COUNTY SHORELINE MASTER PROGRAM

Castle Rock Assessment Unit

109 Cowlitz RM 16.7 left bank bar and island enhancement: Enhance bar with LWD and riparian plantings and promote side channel maintenance H

110 Cowlitz RM 16.8 right bank tributary enhancement: Create riparian bench, place LWD and riparian restoration along lower end of Arkansas Creek H

111 Cowlitz RM 17.0 left bank riparian restoration: Setback or slope back levees and create riparian bench along Castle Rock H

112 Cowlitz RM 17.0 right bank riparian restoration: Setback or slope back levees and create riparian bench along Castle Rock H

113 Cowlitz RM 15.0 left bank bar enhancement: Enhance low bar and Sandy Creek and backwater by placing wood and minor excavation. H

114 Channel and riparian restoration at lower Whittle Creek: Remove invasive species, revegetate, remeander channel. H

115 Reconnect backwater channel and place LWD at Janisch Creek, just north of the City limits. Consider remeandering the creek away from railroad tracks. H

116 Restore and enhance riparian vegetation along the Cowlitz River, including School District site. H

00 Site specific project (mapped)

00. Non-site specific project (unmapped)

Restoration Action Types

- H Habitat-related
- W Water quality
- M Management
- Y Hydrologic
- P Fish passage
- A Habitat acquisition and/or protection
- R Research and investigation
- G Regulatory
- O Outreach

Notes: Project locations are estimated only. Please refer to the Cowlitz County Restoration Plan document for more details.

Data sources: Cowlitz County, City of Castle Rock, City of Woodland, Lower Columbia Fish Recovery Board, Habitat Work Schedule, Department of Ecology, Tetra Tech, PRISM, USGS, Interfluve, PacifiCorp, The Watershed Company.

0 0.15 0.3 0.6 Miles

Date: 6/24/2013
Name: Restoration_Plan_2013-06-11

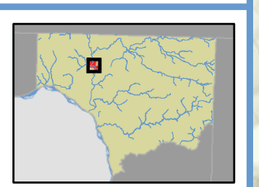

All features depicted on this map are approximate. They have not been formally delineated or surveyed and are intended for planning purposes only. Additional site-specific evaluation may be needed to confirm/ verify information shown on this map.

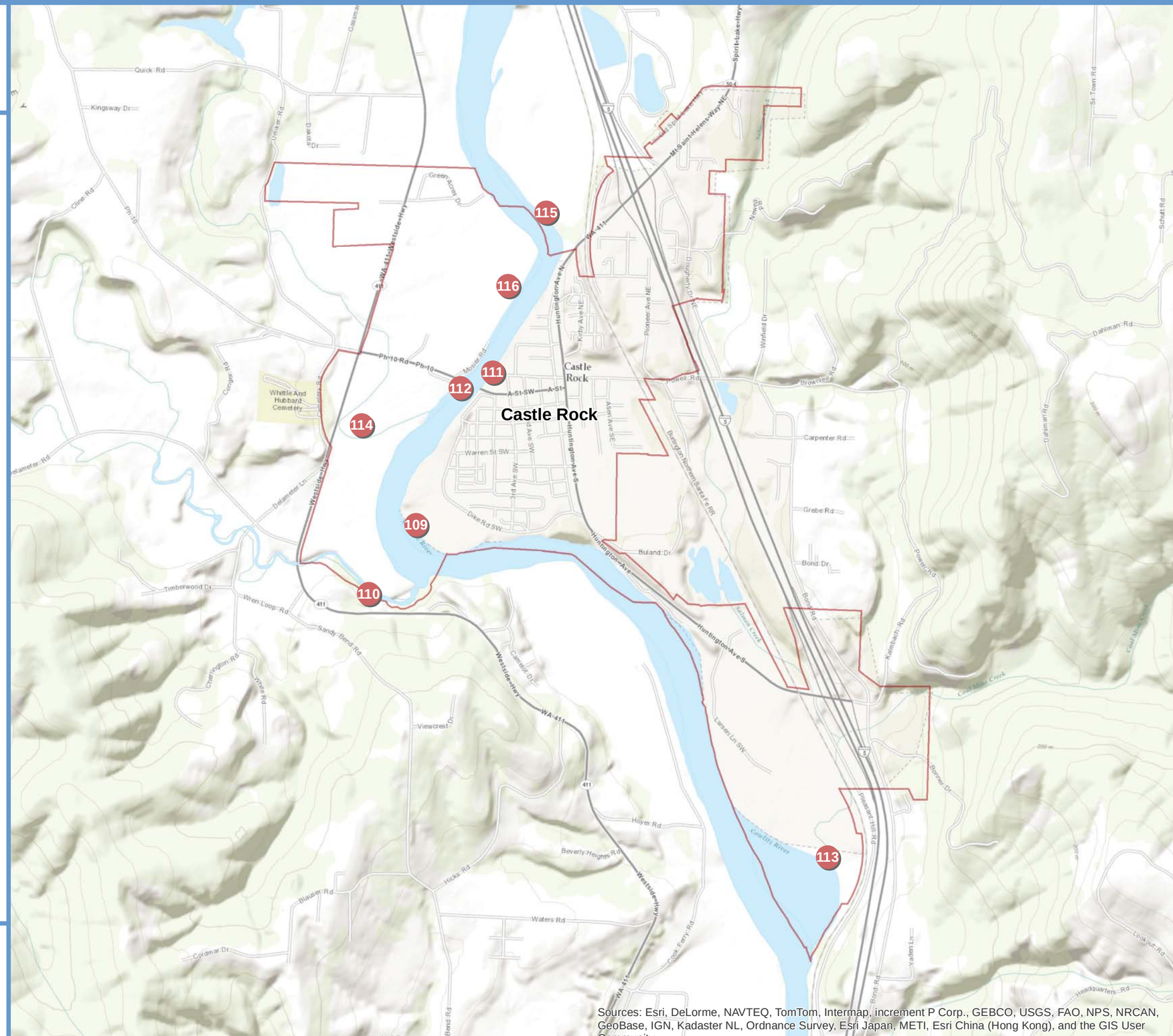

RESTORATION PLAN

COWLITZ COUNTY SHORELINE MASTER PROGRAM

Kalama Assessment Unit

117. Conduct floodplain restoration where feasible along the lower mainstem that has experienced channel confinement. Build partnerships with the Port of Kalama and other landowners and provide financial incentives H O

118 Improve hydrologic and habitat connectivity from the Columbia River to wetlands just east of Interstate-5. Y H

119 Look for opportunities to increase and enhance off-channel and rearing habitat within the lower Kalama River Groundwater Channel, Left bank at RM 1.4 R H

120. Pursue opportunities to reduce the effects of existing hardened shoreline armoring or replace or modify existing armoring with softer alternatives (e.g., large woody debris) R H

121. Pursue opportunities to reduce the effects of existing hardened shoreline armoring or replace or modify existing armoring with softer alternatives (e.g., large woody debris) R H

00 Site specific project (mapped)

00. Non-site specific project (unmapped)

Restoration Action Types

- H Habitat-related
- W Water quality
- M Management
- Y Hydrologic
- P Fish passage
- A Habitat acquisition and/or protection
- R Research and investigation
- G Regulatory
- O Outreach

Notes: Project locations are estimated only. Please refer to the Cowlitz County Restoration Plan document for more details.

Data sources: Cowlitz County, City of Castle Rock, City of Woodland, Lower Columbia Fish Recovery Board, Habitat Work Schedule, Department of Ecology, Tetra Tech, PRISM, USGS, Interfluve, PacifiCorp, The Watershed Company.

0 0.15 0.3 0.6 Miles

Date: 6/24/2013
Name: Restoration_Plan_2013-06-11

All features depicted on this map are approximate. They have not been formally delineated or surveyed and are intended for planning purposes only. Additional site-specific evaluation may be needed to confirm/ verify information shown on this map.

RESTORATION PLAN

COWLITZ COUNTY SHORELINE MASTER PROGRAM

Kelso Assessment Unit

121 Cowlitz RM 1.0 Left Bank Side channel restoration and enhancement: Remove some dredged materials and reconnect side channel, create riparian bench. H

122 Coweeman RM 3.5 Right Bank Tributary enhancement: Reconnect remnant oxbow and restore riparian zone. H

123 Coweeman RM 4.0 Tributary enhancement: Place LWD for sediment trapping, cover, and in-stream enhancement upstream of levees. H

124 Cowlitz RM 3.0 Left Bank Riparian restoration: Slope back banks to create riparian bench; remove riprap; revegetate with riparian species. H

126 Conduct floodplain restoration where feasible along the Cowlitz River. In particular, consider restoration of floodplain and riparian functions at former dredge disposal sites. H

127 Discontinue mowing and plant riparian vegetation along the shoreline in the Hart Lake Recreation Area. Evaluate potential to increase hydrologic connections to the wetland from the west. H A R

128 Plant native trees and shrubs along the shoreline at Tam O'Shanter Park. Consider opportunities for interpretive signage. H O

129 Explore opportunities to improve hydrologic and habitat connectivity from the Columbia River to Owl Creek and associated wetlands just east of Interstate-5. R H

130. Pursue opportunities to reduce the effects of existing hardened shoreline armoring or replace or modify existing armoring with softer alternatives (e.g., large woody debris) R H

00 Site specific project (mapped)

00. Non-site specific project (unmapped)

Restoration Action Types

- H Habitat-related
- W Water quality
- M Management
- Y Hydrologic
- P Fish passage
- A Habitat acquisition and/or protection
- R Research and investigation
- G Regulatory
- O Outreach

Notes: Project locations are estimated only. Please refer to the Cowlitz County Restoration Plan document for more details.

Data sources: Cowlitz County, City of Castle Rock, City of Woodland, Lower Columbia Fish Recovery Board, Habitat Work Schedule, Department of Ecology, Tetra Tech, PRISM, USGS, Interfluve, PacifiCorp, The Watershed Company.

0 0.35 0.7 1.4 Miles

Date: 6/24/2013
Name: Restoration_Plan_2013-06-11

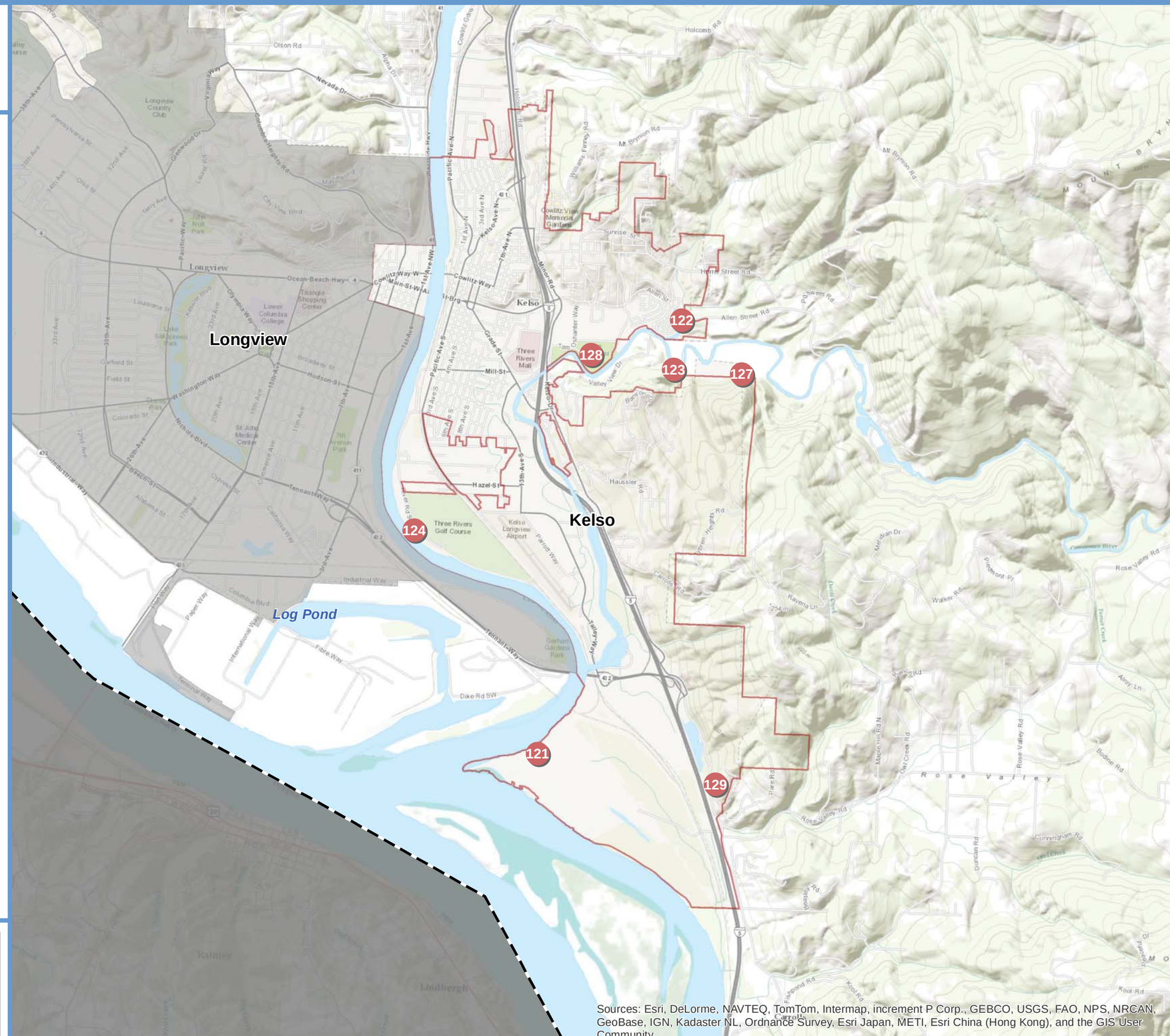

Sources: Esri, DeLorme, NAVTEQ, TomTom, Intermap, increment P Corp., GEBCO, USGS, FAO, NPS, NRCAN, GeoBase, IGN, Kadaster NL, Ordnance Survey, Esri Japan, METI, Esri China (Hong Kong), and the GIS User Community

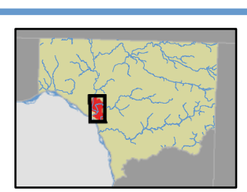

All features depicted on this map are approximate. They have not been formally delineated or surveyed and are intended for planning purposes only. Additional site-specific evaluation may be needed to confirm/ verify information shown on this map.

RESTORATION PLAN

Cowlitz County Partnership
Shoreline Master Program Update
COWLITZ COUNTY · CASTLE ROCK · KALAMA · KELSO · WOODLAND

COWLITZ COUNTY SHORELINE MASTER PROGRAM

Woodland Assessment Unit

130 Maintain and restore riparian vegetation within the designated floodway. H

131 Plant shoreline vegetation at Horseshoe Lake Park. H

132 Remove invasive vegetation and replant with native vegetation south of the CC Street Bridge. H

00 Site specific project (mapped)

00. Non-site specific project (unmapped)

Restoration Action Types

- H Habitat-related
- W Water quality
- M Management
- Y Hydrologic
- P Fish passage
- A Habitat acquisition and/or protection
- R Research and investigation
- G Regulatory
- O Outreach

Notes: Project locations are estimated only. Please refer to the Cowlitz County Restoration Plan document for more details.

Data sources: Cowlitz County, City of Castle Rock, City of Woodland, Lower Columbia Fish Recovery Board, Habitat Work Schedule, Department of Ecology, Tetra Tech, PRISM, USGS, Interfluve, PacifiCorp, The Watershed Company.

0 0.175 0.35 0.7 Miles

Date: 6/24/2013
Name: Restoration_Plan_2013-06-11

The Watershed Company

Parametrix

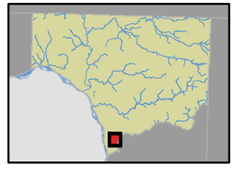

All features depicted on this map are approximate. They have not been formally delineated or surveyed and are intended for planning purposes only. Additional site-specific evaluation may be needed to confirm/ verify information shown on this map.

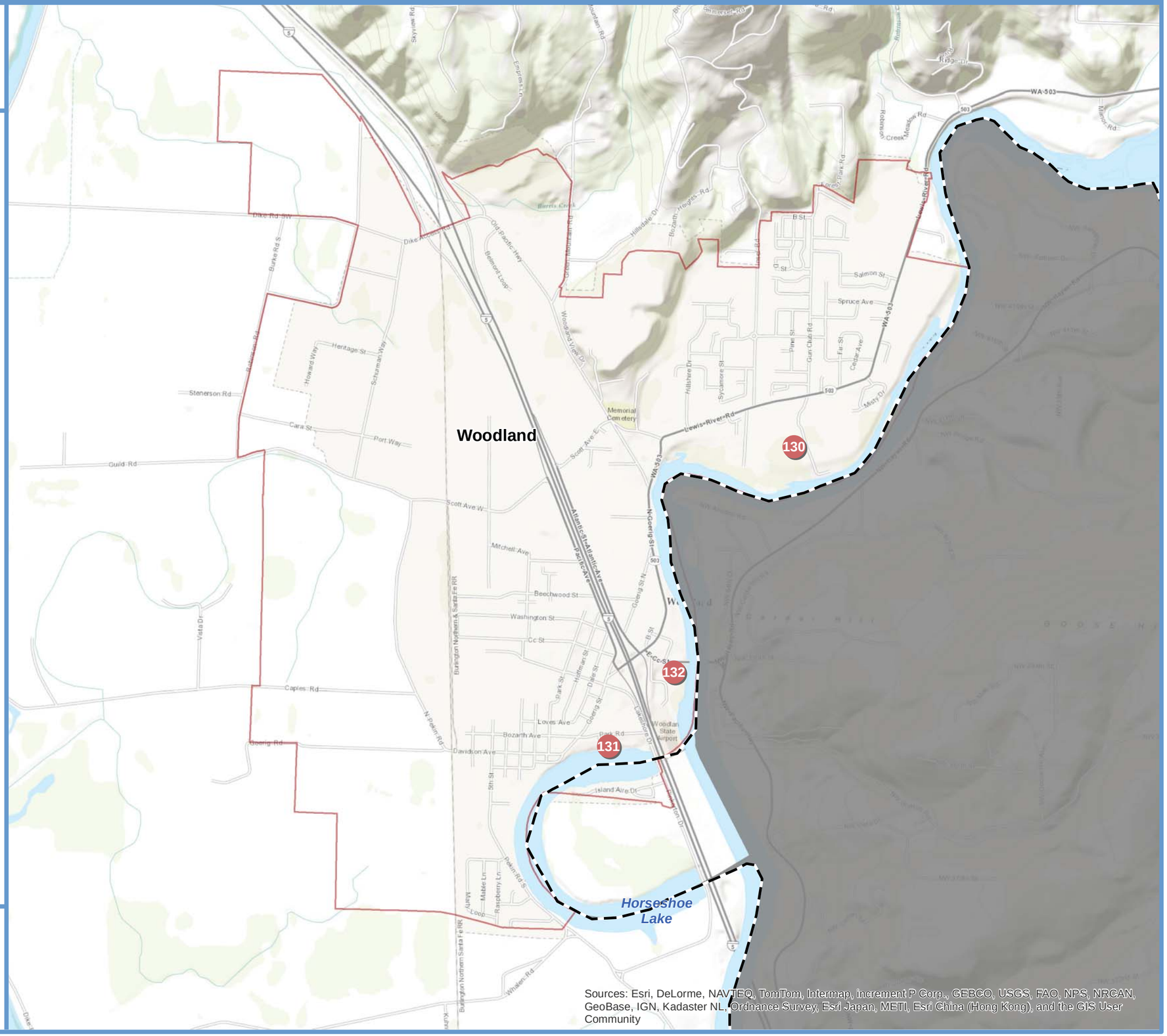

Sources: Esri, DeLorme, NAVTEQ, TomTom, Intermap, increment P Corp., GEBCO, USGS, FAO, NPS, NRCAN, GeoBase, IGN, Kadaster NL, Ordnance Survey, Esri Japan, METI, Esri China (Hong Kong), and the GIS User Community