Cowlitz County Partnership
Shoreline Master Program Update
COWLITZ COUNTY • CASTLE ROCK • KALAMA • KELSO • WOODLAND

CITY OF CASTLE ROCK

FIGURE 12. NWI WETLANDS

DRAFT

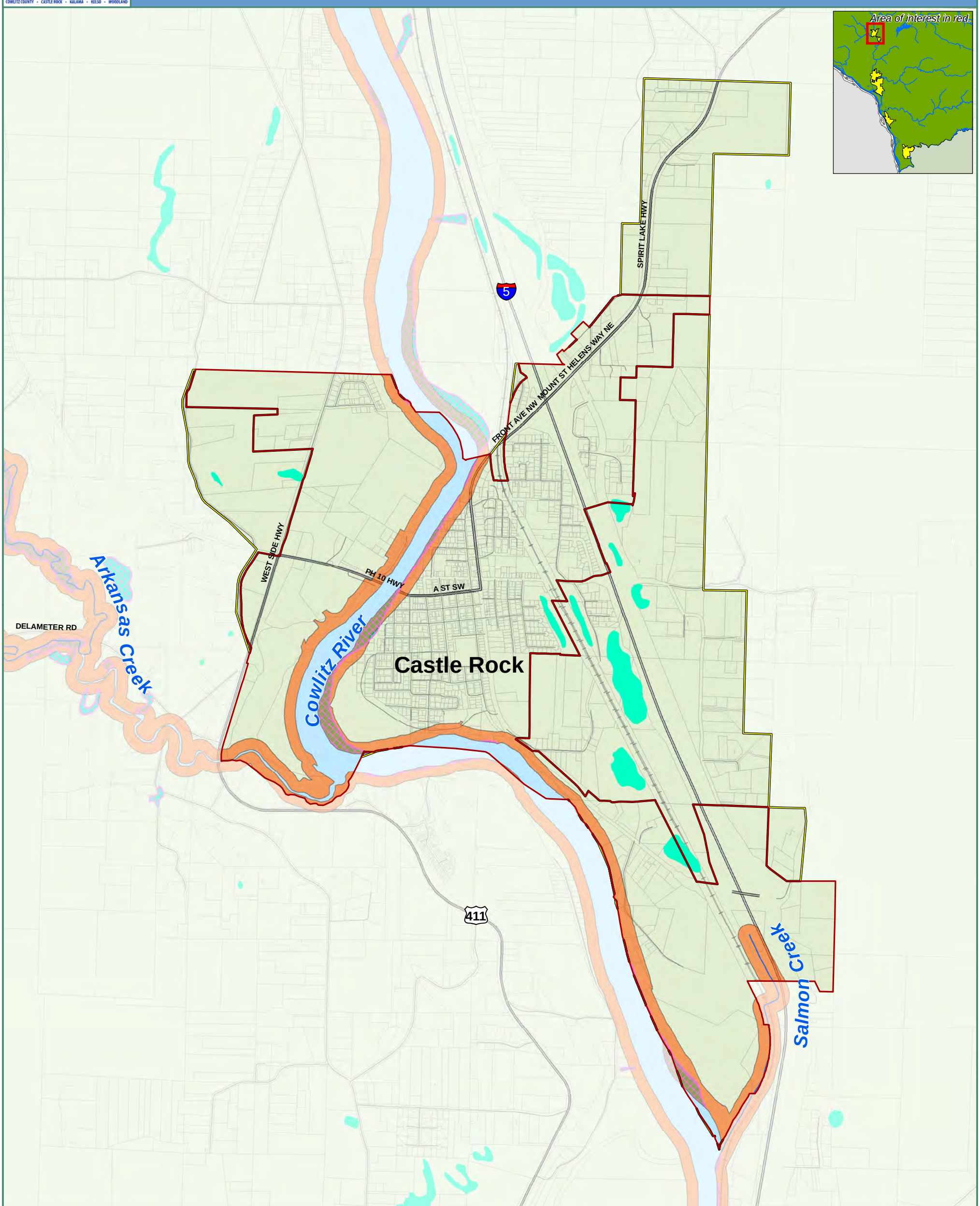

NWI Wetland
SMP Stream
SMP Waterbody
Proposed Shoreline Jurisidiction
Potentially Associated Wetland
City Boundary
UGA/UGB/PAB
County Boundary

0 900 1,800 2,700 Feet

Original Scale=1:20,400 @ 11x17 layout. Please scale accordingly.

Data source: Cowlitz County, CWCOG, US Fish and Wildlife, Department of Ecology, The Watershed Company.

The Watershed Company | Parametrix

All features depicted on this map are approximate. They have not been formally delineated or surveyed and are intended for planning purposes only. Additional site-specific evaluation may be needed to confirm/ verify information shown on this map.

Date: 4/10/2014
Name: Fig12_wetlands_cities

Cowlitz County Partnership
Shoreline Master Program Update
COWLITZ COUNTY • CASTLE ROCK • KALAMA • KELSO • WOODLAND

CITY OF KELSO - SHEET 1 OF 2

FIGURE 12. NWI WETLANDS

DRAFT

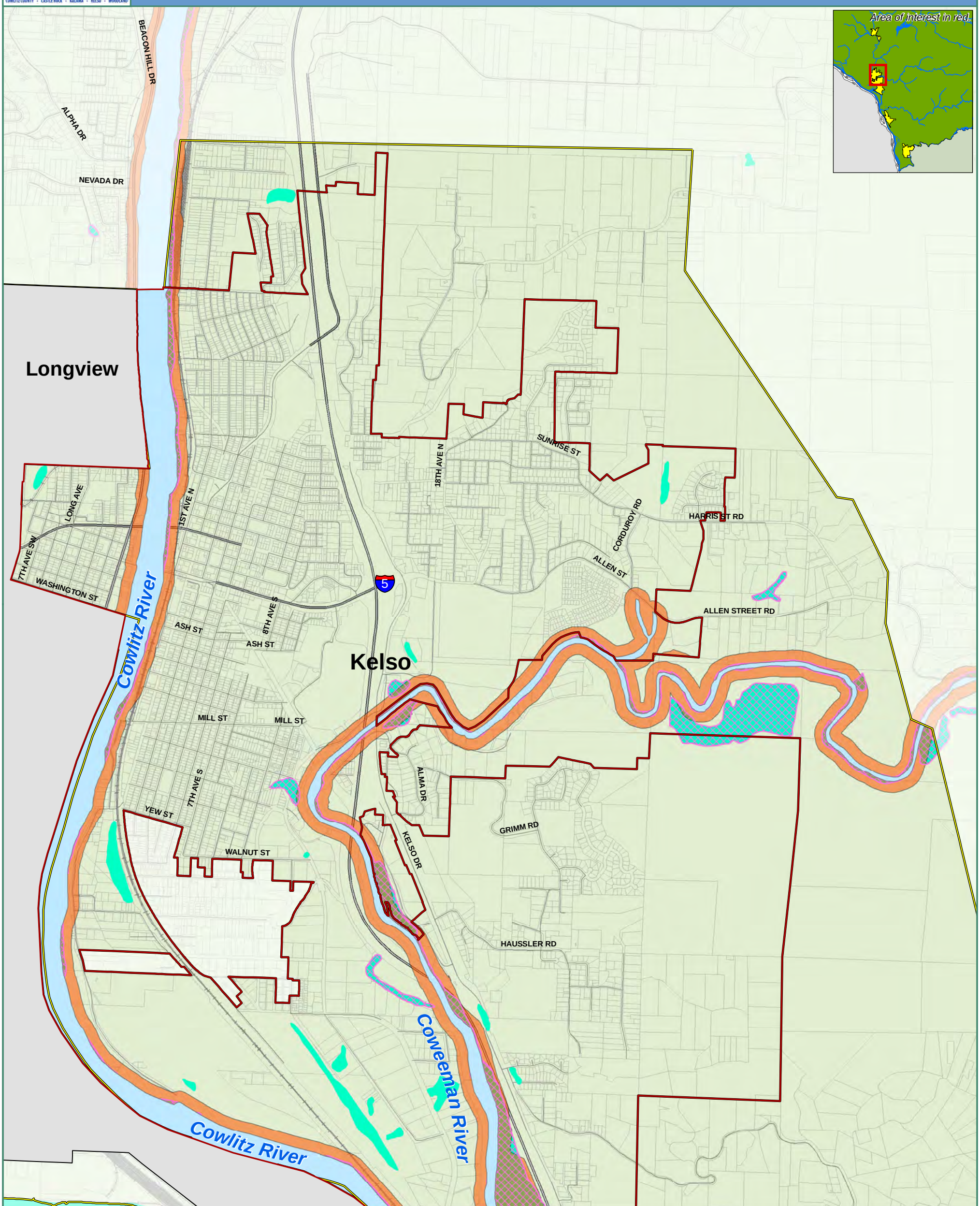

NWI Wetland
SMP Stream
SMP Waterbody
Proposed Shoreline Jurisidiction
Potentially Associated Wetland
City Boundary
UGA/UGB/PAB
County Boundary

0 900 1,800 2,700 Feet

Original Scale=1:20,400 @ 11x17 layout. Please scale accordingly.

Data source: Cowlitz County, CWCOG, US Fish and Wildlife, Department of Ecology, The Watershed Company.

THE WATERSHED COMPANY | Parametrix

All features depicted on this map are approximate. They have not been formally delineated or surveyed and are intended for planning purposes only. Additional site-specific evaluation may be needed to confirm/ verify information shown on this map.

Date: 4/10/2014
Name: Fig12_wetlands_cities

Cowlitz County Partnership
Shoreline Master Program Update
COWLITZ COUNTY • CASTLE ROCK • KALAMA • KELSO • WOODLAND

CITY OF KELSO - SHEET 2 OF 2

FIGURE 12. NWI WETLANDS

DRAFT

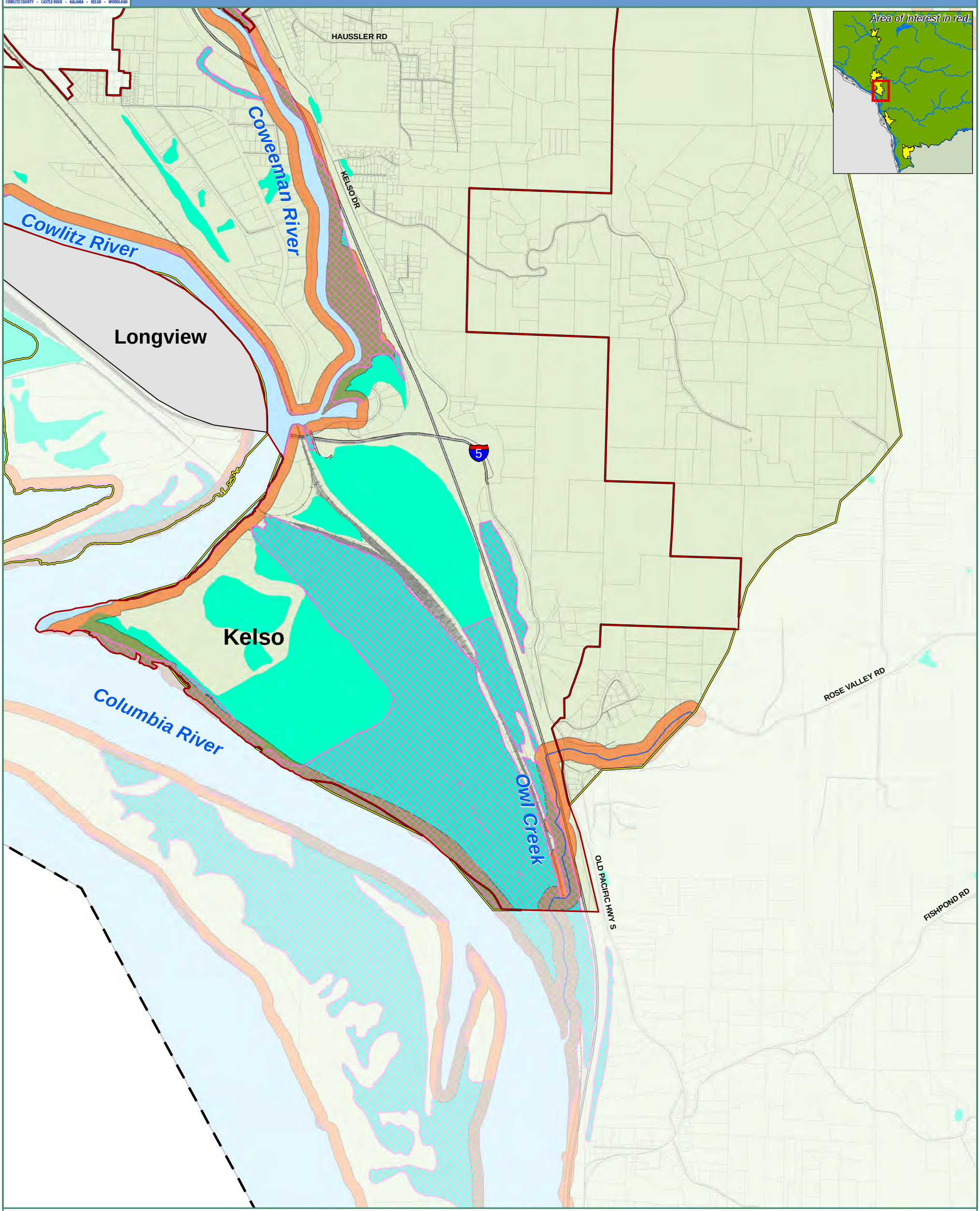

- NWI Wetland
- SMP Stream
- SMP Waterbody
- Proposed Shoreline Jurisidiction
- Potentially Associated Wetland
- City Boundary
- UGA/UGB/PAB
- County Boundary

0 900 1,800 2,700 Feet

Original Scale=1:20,400 @ 11x17 layout. Please scale accordingly.

Data source: Cowlitz County, CWCOG, US Fish and Wildlife, Department of Ecology, The Watershed Company.

The Watershed Company | Parametrix

All features depicted on this map are approximate. They have not been formally delineated or surveyed and are intended for planning purposes only. Additional site-specific evaluation may be needed to confirm/ verify information shown on this map.

Date: 4/10/2014
Name: Fig12_wetlands_cities

Cowlitz County Partnership
Shoreline Master Program Update
COWLITZ COUNTY • CASTLE ROCK • KALAMA • KELSO • WOODLAND

CITY OF KALAMA - SHEET 1 OF 2

FIGURE 12. NWI WETLANDS

DRAFT

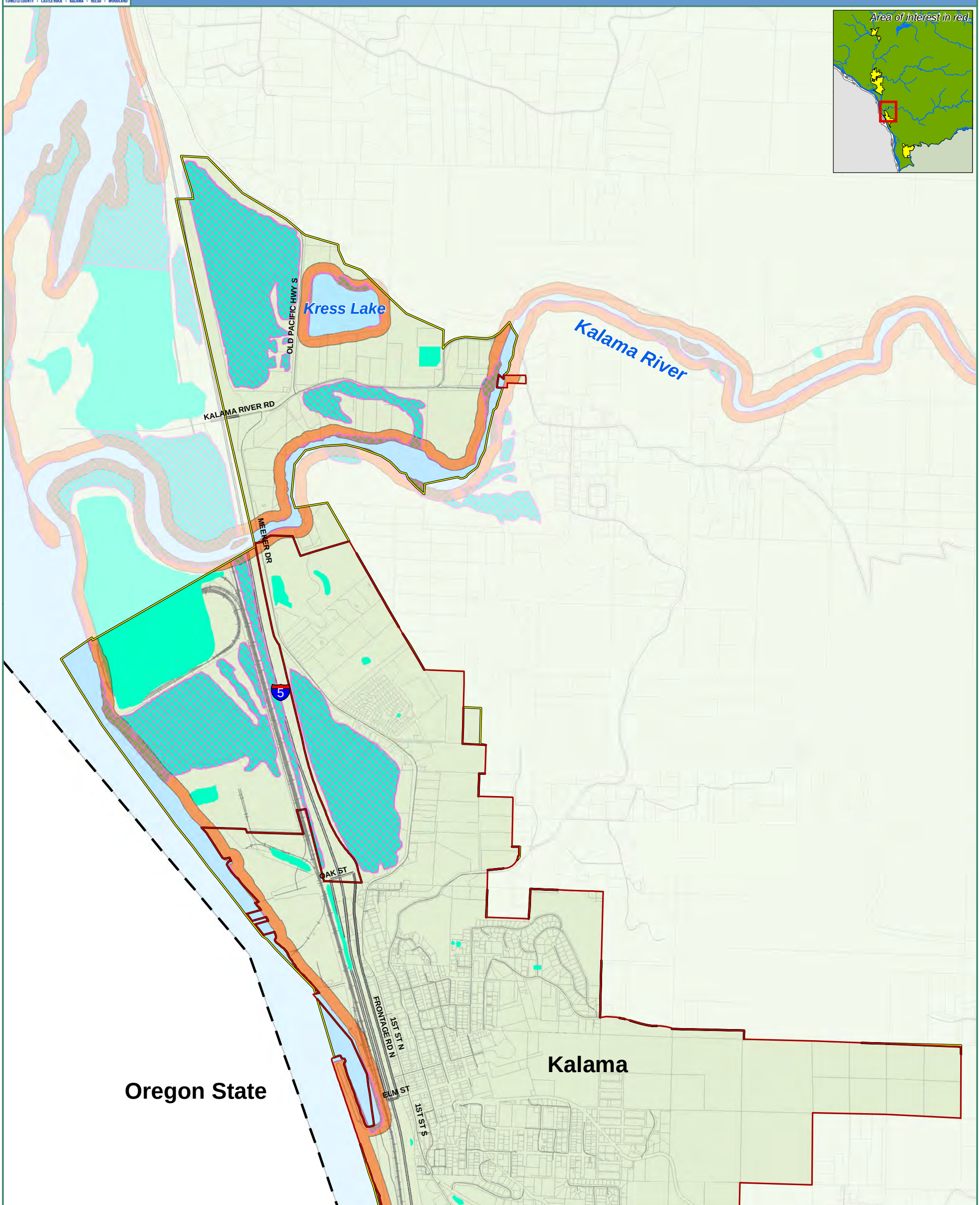

NWI Wetland
SMP Stream
SMP Waterbody
Proposed Shoreline Jurisidiction
Potentially Associated Wetland
City Boundary
UGA/UGB/PAB
County Boundary

0 900 1,800 2,700 Feet

Original Scale=1:20,400 @ 11x17 layout. Please scale accordingly.

Data source: Cowlitz County, CWCOG, US Fish and Wildlife, Department of Ecology, The Watershed Company.

THE WATERSHED COMPANY Parametrix

All features depicted on this map are approximate. They have not been formally delineated or surveyed and are intended for planning purposes only. Additional site-specific evaluation may be needed to confirm/ verify information shown on this map.

Date: 4/10/2014
Name: Fig12_wetlands_cities

Cowlitz County Partnership
Shoreline Master Program Update
COWLITZ COUNTY • CASTLE ROCK • KALAMA • KELSO • WOODLAND

CITY OF KALAMA - SHEET 2 OF 2

FIGURE 12. NWI WETLANDS

DRAFT

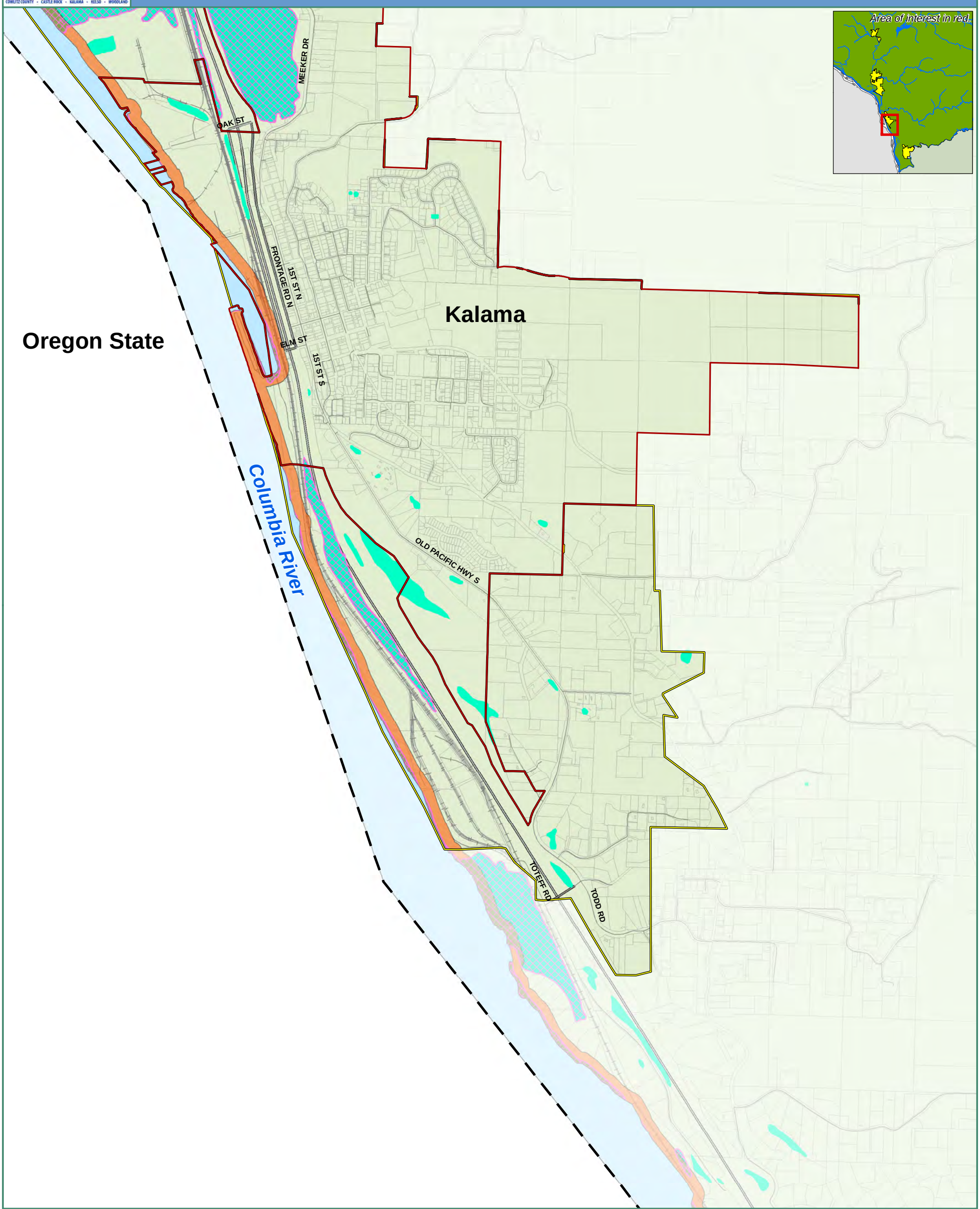

NWI Wetland
SMP Stream
SMP Waterbody
Proposed Shoreline Jurisidiction
Potentially Associated Wetland
City Boundary
UGA/UGB/PAB
County Boundary

0 900 1,800 2,700 Feet

Original Scale=1:20,400 @ 11x17 layout. Please scale accordingly.

Data source: Cowlitz County, CWCOG, US Fish and Wildlife, Department of Ecology, The Watershed Company.

THE WATERSHED COMPANY Parametrix

All features depicted on this map are approximate. They have not been formally delineated or surveyed and are intended for planning purposes only. Additional site-specific evaluation may be needed to confirm/ verify information shown on this map.

Date: 4/10/2014
Name: Fig12_wetlands_cities

Cowlitz County Partnership
Shoreline Master Program Update
COWLITZ COUNTY • CASTLE ROCK • KALAMA • KELSO • WOODLAND

CITY OF WOODLAND

FIGURE 12. NWI WETLANDS

DRAFT

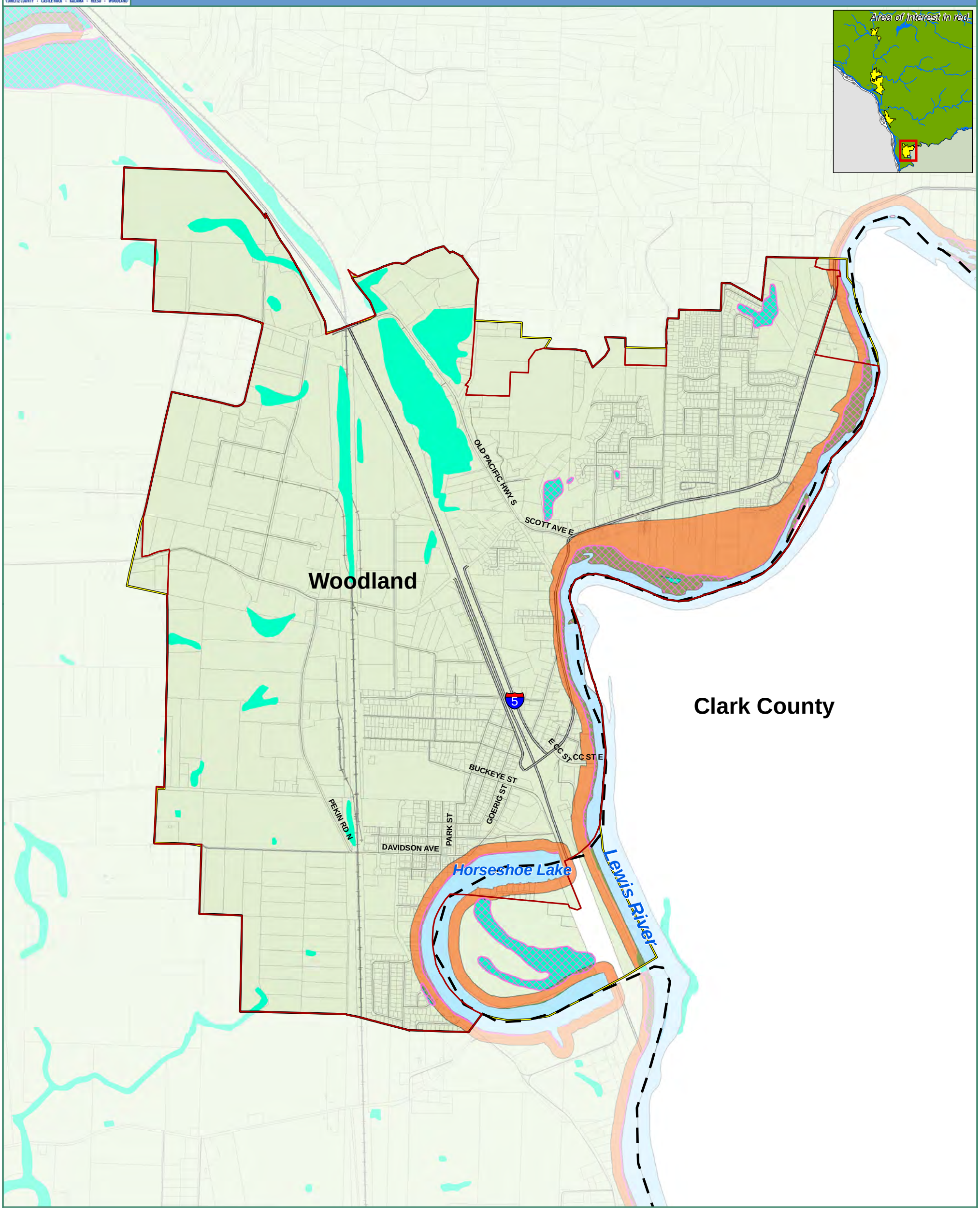

- NWI Wetland
- SMP Stream
- SMP Waterbody
- Proposed Shoreline Jurisidiction
- Potentially Associated Wetland
- City Boundary
- UGA/UGB/PAB
- County Boundary

0 900 1,800 2,700 Feet

Original Scale=1:20,400 @ 11x17 layout. Please scale accordingly.

Data source: Cowlitz County, CWCOG, US Fish and Wildlife, Department of Ecology, The Watershed Company.

The Watershed Company | Parametrix

All features depicted on this map are approximate. They have not been formally delineated or surveyed and are intended for planning purposes only. Additional site-specific evaluation may be needed to confirm/ verify information shown on this map.

Date: 4/10/2014
Name: Fig12_wetlands_cities