Shoreline Master Program
Olympia

Known Sites with Hazardous or Toxic Materials

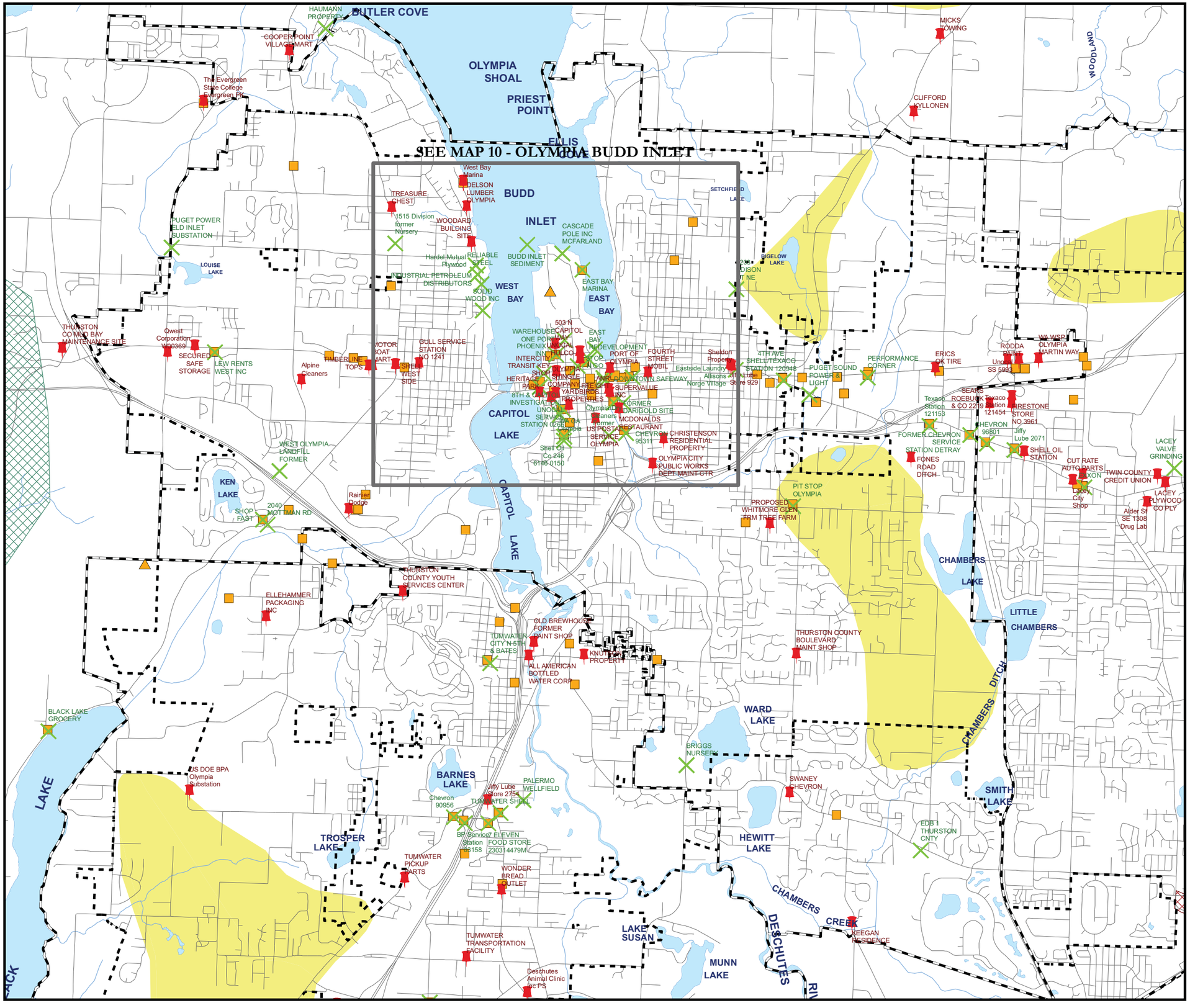

- Contaminated Sites - No Further Action Needed
- Contaminated Sites - Confirmed and Suspected
- Leaking Underground Storage Tanks
- Areas of Pesticide Contamination
- Elevated Chloride Areas
- Elevated Nitrate Areas
- Urban Growth Boundary
- City Limits
- Roads
- Landfills and Dumps

TRPC
Thurston Regional Planning Council

DISCLAIMER:
This map is for general planning purposes only. Thurston Regional Planning Council makes no representations as to accuracy or fitness of the information for a particular purpose.

0.5 0.25 0 0.5 Miles

N W E S

MAP # O-10

Printing Date: February 26, 2008
File: P:\ThurstonCounty\smp_update\maps_images\hotspots_olympia.mxd

Shoreline Master Program

Olympia - Budd Inlet

Known Sites with Hazardous or Toxic Materials

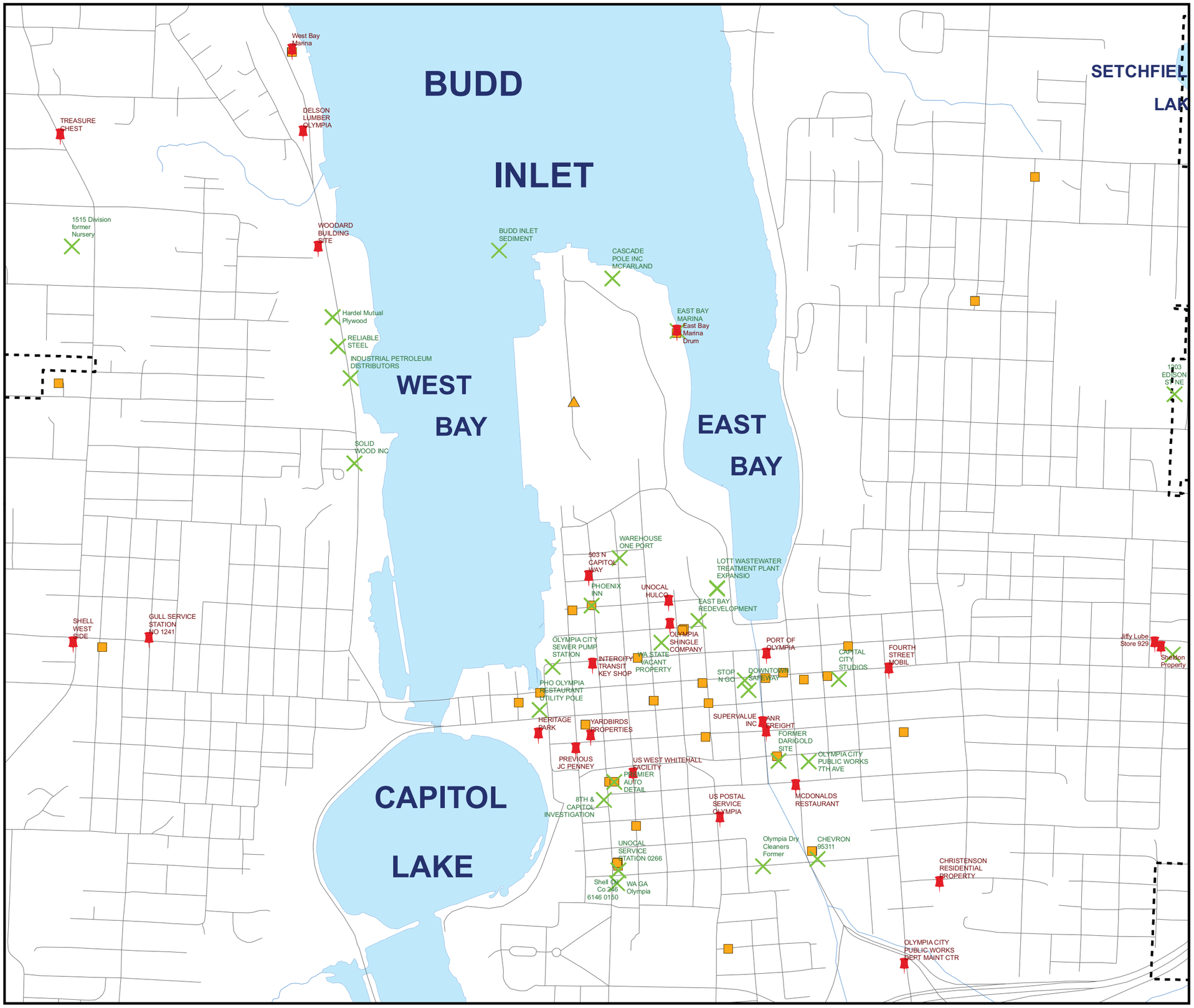

- Contaminated Sites - No Further Action Needed
- Contaminated Sites - Confirmed and Suspected
- Leaking Underground Storage Tanks
- Areas of Pesticide Contamination
- Elevated Chloride Areas
- Elevated Nitrate Areas
- Urban Growth Boundary
- City Limits
- Roads
- Landfills and Dumps

TRPC
Thurston Regional Planning Council

DISCLAIMER:
This map is for general planning purposes only. Thurston Regional Planning Council makes no representations as to accuracy or fitness of the information for a particular purpose.

1,000 500 0 1,000 Feet

N W E S

MAP # O-10

Printing Date: February 26, 2008
File: P:\ThurstonCounty\smp_update\maps_images\hotspots_olympia.mxd

Shoreline Master Program
Olympia

Historic Districts and Properties

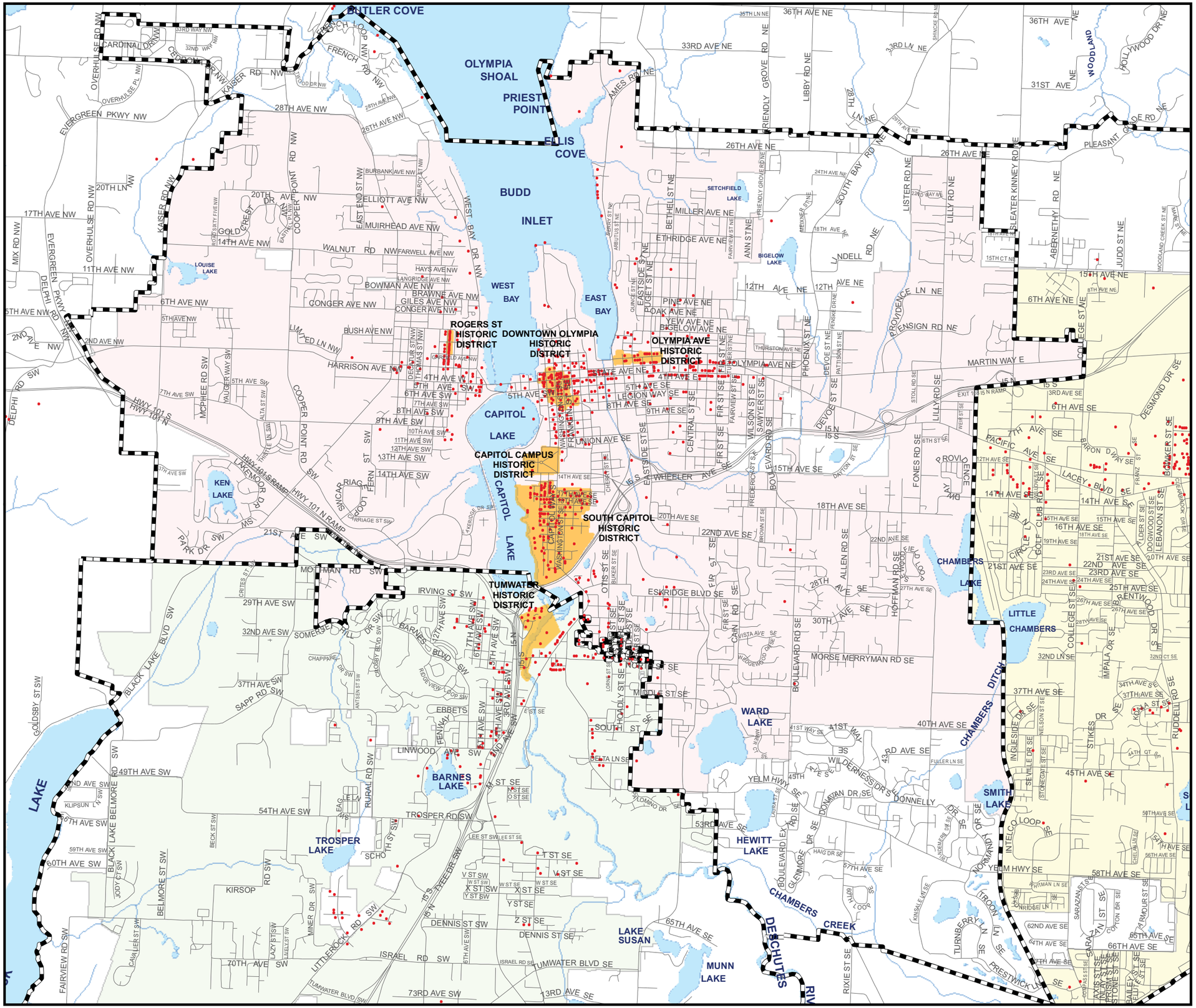

Historic Properties
Historic Districts
Lacey
Olympia
Tumwater
Urban Growth Boundary
Roads

TRPC
Thurston Regional Planning Council

DISCLAIMER:
This map is for general planning purposes only. Thurston Regional Planning Council makes no representations as to accuracy or fitness of the information for a particular purpose.

0 0.25 0.5 1 Miles

N W E S

MAP # O-11

Printing Date: March 18, 2008
File: P:\ThurstonCounty\smp_update\maps_images\historic_olympia.mxd

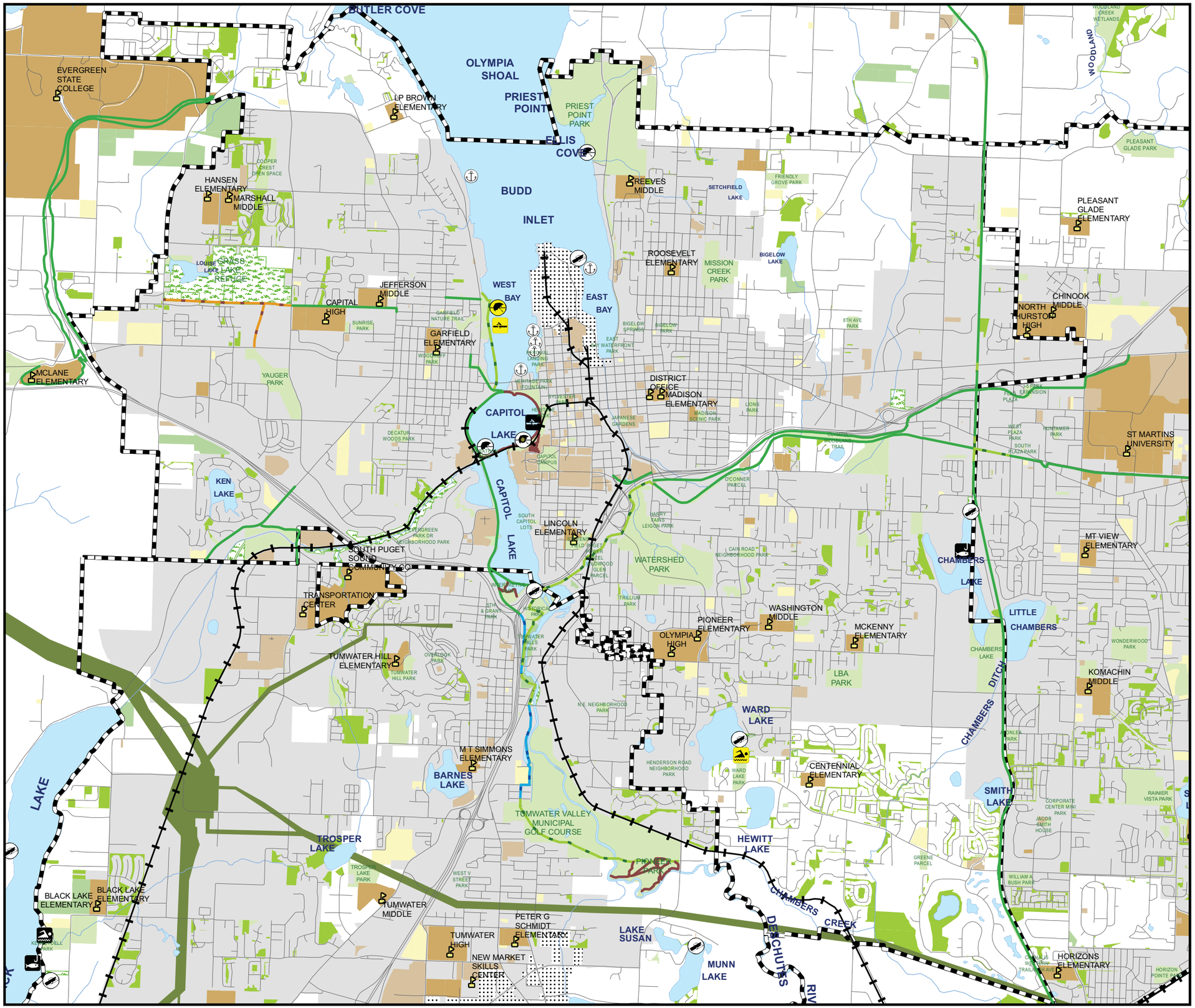

Shoreline Master Program Olympia

Public Access and Public Lands

Public Access

Existing	Planned
Beach	Beach
Swimming	Swimming
Hand-Carried Boats	Hand-Carried Boats
Boat Launches	
Marina	
Fishing	

Public Lands

- Schools, Colleges, Universities
- Port of Olympia
- Parks
- Powerline
- Public Natural Areas, Wildlife Areas and Preserves
- Other Local, State, Tribal Lands

Private Institutional or Community Lands

- Subdivision Open Space
- Other Open Space including Land Trusts
- Churches and Private Camps

Trails

Existing	Planned
Paved - On Street, Shared Use, and Bikeway	Shared Use
Paved Recreational	On Street
	Recreational

- Urban Growth Boundary
- City Limits

TRPC
Thurston Regional Planning Council

DISCLAIMER:
This map is for general planning purposes only. Thurston Regional Planning Council makes no representations as to accuracy or fitness of the information for a particular purpose.

Miles
0 0.25 0.5 1

N W E S

MAP # O-12

Printing Date: March 18, 2008
File: P:\ThurstonCounty\smp_update\maps_images\publicaccess_olympia.mxd

Shoreline Master Program
Olympia

Critical Areas

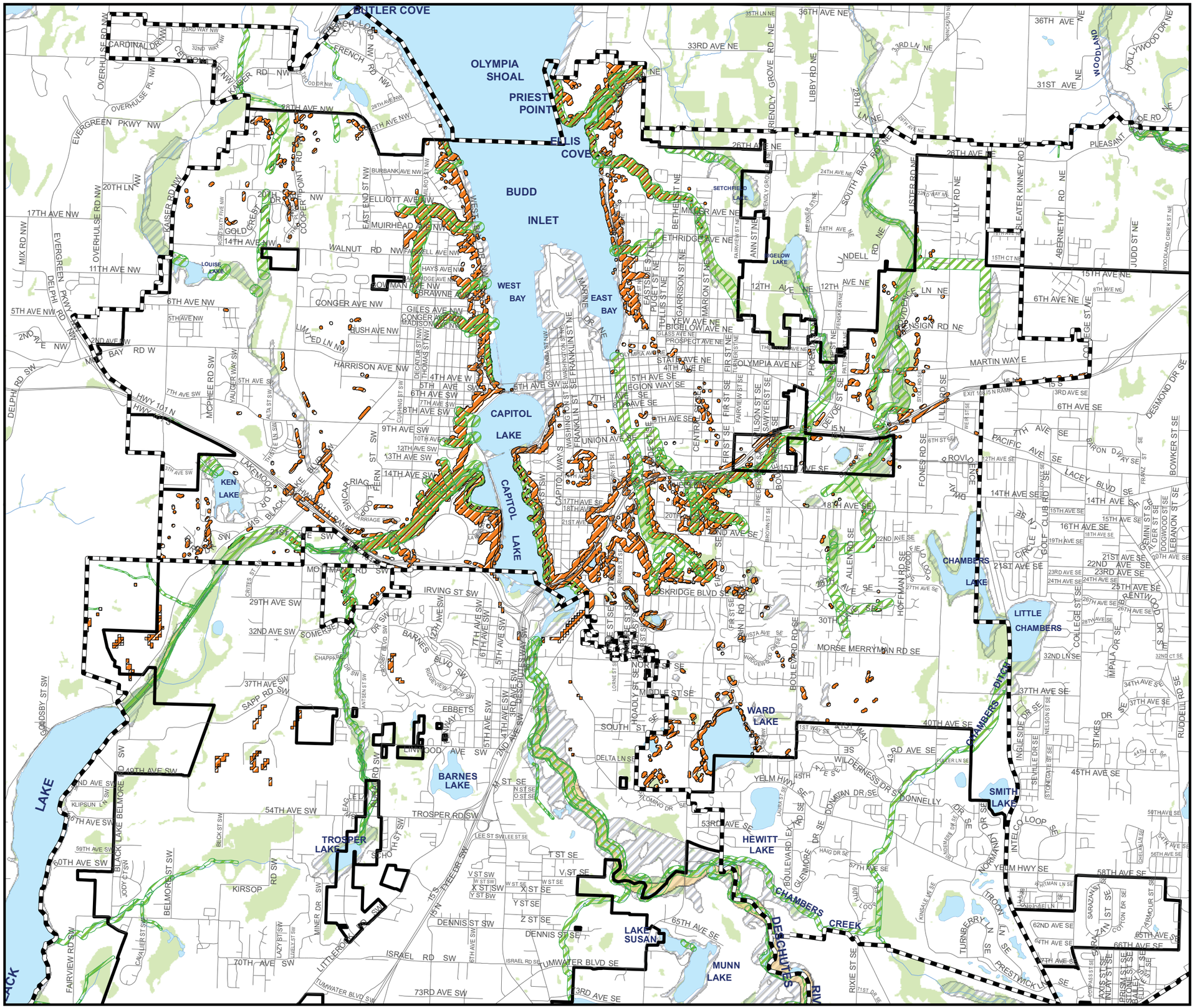

Habitat Conservation Areas

Landslide Hazard Areas

Wetland Indicators

Floodways

100 Year Floodplain

Urban Growth Boundary

Roads

City Limits

TRPC
Thurston Regional Planning Council

DISCLAIMER:
This map is for general planning purposes only. Thurston Regional Planning Council makes no representations as to accuracy or fitness of the information for a particular purpose.

0 0.25 0.5 1 Miles

N W E S

MAP # O-13

Printing Date: February 22, 2008
File: P:\ThurstonCounty\smp_update\maps_images\critarea_olympia.mxd

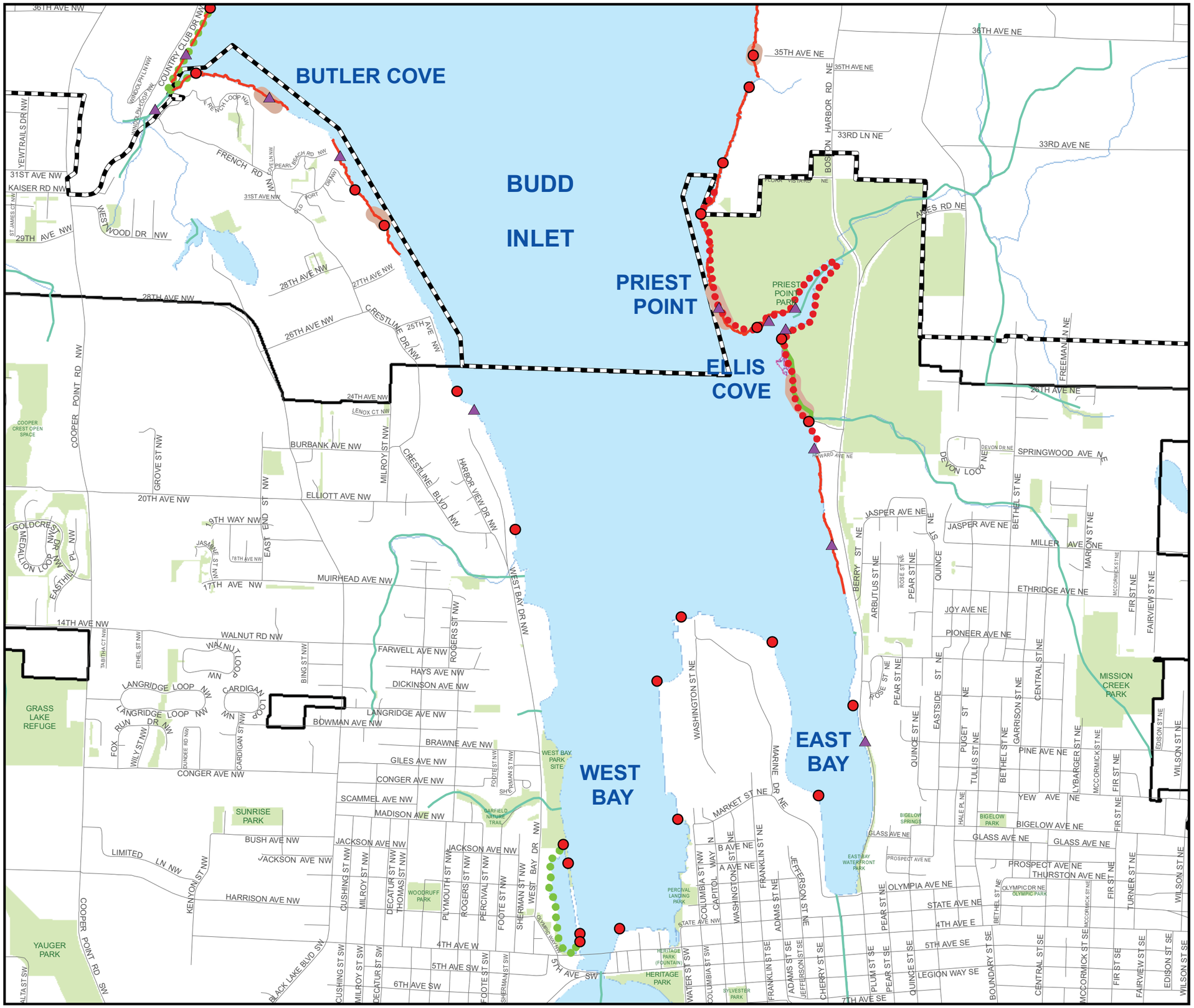

Shoreline Master Program

Olympia - Budd Inlet

Critical Saltwater Habitats

- Ecology Drift Cell Boundaries
- DNR Shore Zone Boundaries

DOH - Recreational Shellfish Harvest Beaches

- Open
- Closed
- Advisory
- Forage Fish Spawning Beaches
- Salmonid Bearing Streams - Type F or S
- Salt Marsh - Continuous
- Salt Marsh - Patchy
- Salt Marsh - TRPC
- Feeder Bluffs
- Pocket Estuaries
- Parks, Refuges, Open Space
- Urban Growth Boundary
- Roads
- City Limits

TRPC
Thurston Regional Planning Council

DISCLAIMER:
This map is for general planning purposes only. Thurston Regional Planning Council makes no representations as to accuracy or fitness of the information for a particular purpose.

0 0.125 0.25 0.5 Miles

N W E S

MAP # O-14

Printing Date: March 19, 2008
File: P:\ThurstonCounty\smp_update\maps_images\critsalt_dt_olympia.mxd

Shoreline Master Program
Olympia and Tumwater

Deschutes River Channel Migration Zone

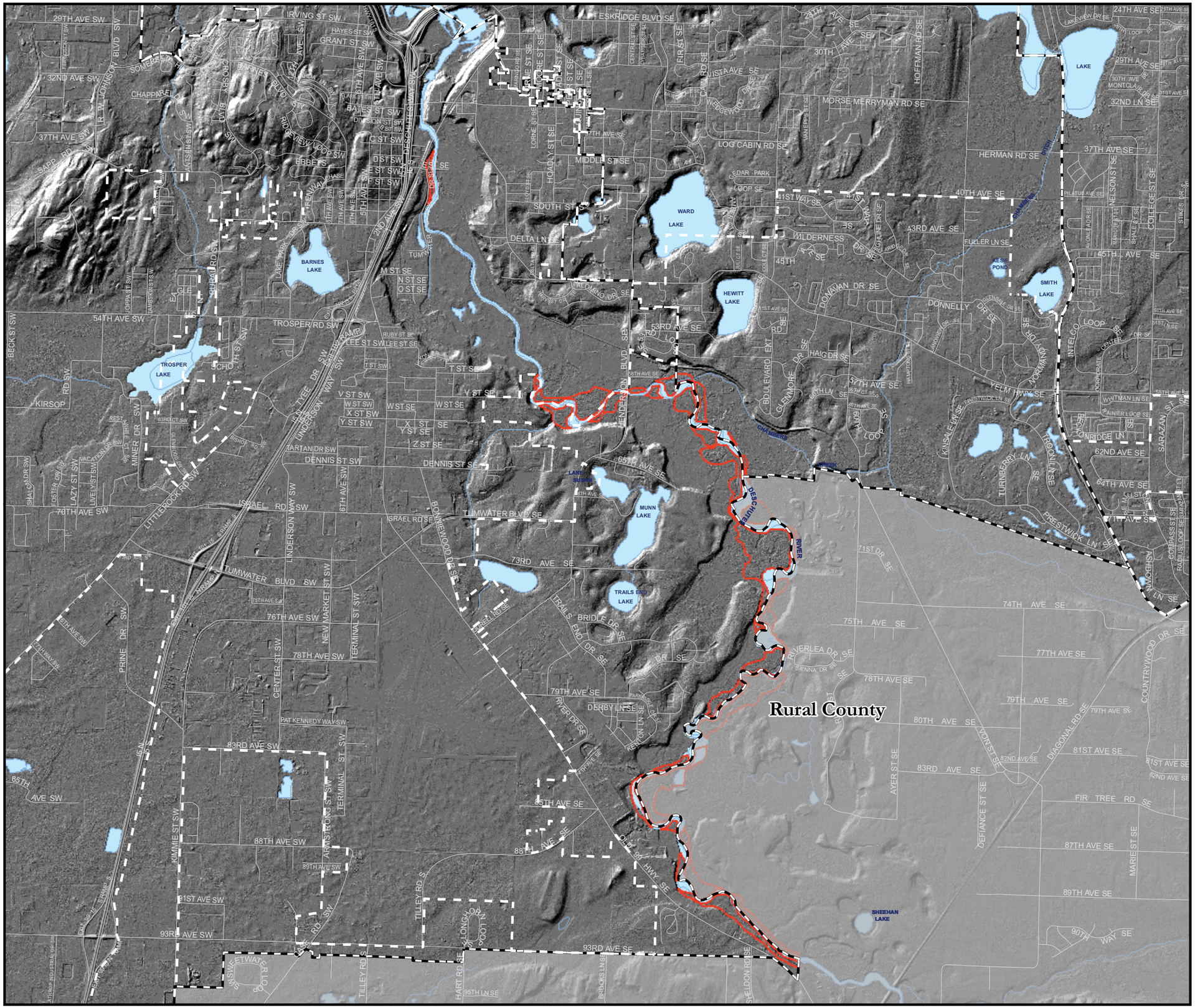
Rural County
TROSPER LAKE
BARNES LAKE
WARD LAKE
HEWITT LAKE
SMITH LAKE
MUNN LAKE
TRAILS END LAKE
SHEEHAN LAKE
DESCHUTES RIVER
TUMWATER BLVD SE
TUMWATER BLVD SW
ISRAEL RD SW
ISRAEL RD SE
DENNIS ST SW
DENNIS ST SE
TROSPER RD SW
54TH AVE SW
70TH AVE SW
76TH AVE SW
78TH AVE SW
83RD AVE SW
88TH AVE SW
93RD AVE SW
93RD AVE SE
73RD AVE SE
75TH AVE SE
79TH AVE SE
88TH AVE SE
74TH AVE SE
77TH AVE SE
78TH AVE SE
80TH AVE SE
81ST AVE SE
83RD AVE SE
87TH AVE SE
89TH AVE SE
90TH WAY SE
FIR TREE RD SE
DIAGONAL RD SE
DEFIANCE ST SE
AVER ST SE
COUNTRYWOOD DR SE
PRESTWICK LN SE
TURNBERRY LN SE
YELM HWY SE
DONNELLY DR SE
DONAVAN DR SE
WILDERNESS DR SE
43RD AVE SE
45TH AVE SE
40TH AVE SE
37TH AVE SE
32ND LN SE
29TH AVE SE
24TH AVE SE
HERMAN RD SE
LOG CABIN RD SE
MORSE MERRYMAN RD SE
HOFFMAN RD SE
ESKRIDGE BLVD SE
IRVING ST SW
GRANT ST SW
29TH AVE SW
32ND AVE SW
37TH AVE SW
BOULEVARD EXT
GLENMORE DR SE
HENDERSON BLVD SE
LITTLEROCK RD SW
UNDERSON WAY SW
NEW MARKET ST SW
TERMINAL ST SW
CENTER ST SW
PRINE DR SW
KIMMIE ST SW
ARMSTRONG ST SW
TILLEY RD S
HART RD SE
BROOKS LN SE
SHELDON RD SE
95TH LN SE
SUNSHINE WATER LOOP
PAT KENNEDY WAY SW
RIVERLEA DR SE
TRAILS END DR SE
BRIDLE DR SE
DERBY LN SE
RIVER DR SE
MIDDLE ST SE
SOUTH ST SE
DELTA LN SE
ALOMINO DR SE
M ST SE
N ST SE
O ST SE
T ST SE
V ST SW
W ST SW
X ST SW
Y ST SW
Z ST SE
TARTAN DR SW
LAZY ST SW
LIVELY ST SW
SMALLOW DR SW
FOSTER DR SW
MINER DR SW
BECK ST SW
KIRSOP
CHAPPAREL
SAPP RD SW
BAYES ST SW
DIVISION ST SW
C ST SW
D ST SW
E ST SW
F ST SW
EBBETS
RIDGEVIEW LOOP SW
CROSBY BLVD SW
LR W JOHNSON BLVD SW
SOMERSET ST SW
BOOTH RD SW
ANTSEN RD SW
LAKE PARK DR SW
TENINO AVE SW
5TH AVE SW
6TH AVE SW
2ND AVE SW
LORNE ST SE
HOADLY ST SE
FIR ST SE
CENTRAL ST SE
CAIN RD SE
WEDGEWOOD DR SE
VANEPPS ST SE
LAKEVIEW DR SE
LAKE
MONTCLAIR DR SE
PILATUS AVE SE
NELSON ST SE
COLLEGE ST SE
STILES DR SE
MONLEA DR SE
MINOTT ST SE
SHALE ST SE
FUELLER LN SE
KES POND
INTELCO LOOP
CORPORATE CENTER DR SE
WHITMAN LN SE
RAINIER LOOP SE
LONGRIDGE LN SE
SARAZAN ST SE
62ND AVE SE
64TH AVE SE
71ST AVE SE
SHOWALTER LN SE
RAMULS LOOP SE
COMPASS ST SE
SARGENT DR SE
HAIG DR SE
KINSALE LN SE
HAMPTON LN SE
LANDVIEW DR SE
GLENDALE DR SE
NORTHGATE DR SE
NORMAN DR SE
BROOKLINE DR SE
71ST DR SE
74TH AVE SE
75TH AVE SE
77TH AVE SE
78TH AVE SE
79TH AVE SE
80TH AVE SE
81ST AVE SE
82ND AVE SE
83RD AVE SE
87TH AVE SE
89TH AVE SE
90TH WAY SE
FIR TREE RD SE
MARIE ST SE
COUNTRYWOOD DR SE
DIAGONAL RD SE
DEFIANCE ST SE
AVER ST SE
YONST ST

Shoreline Master Program
Olympia

Permeable Soils

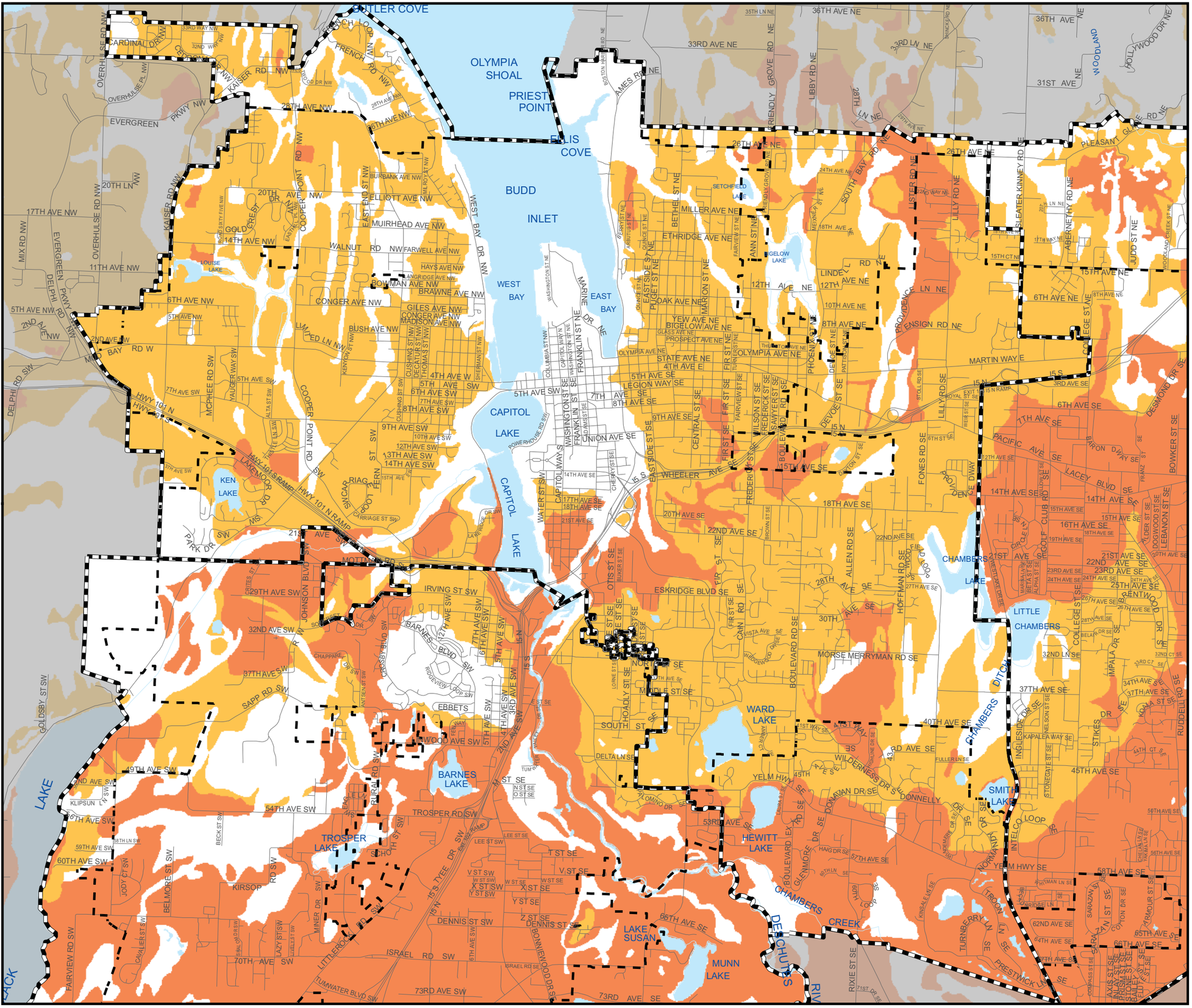

Extreme Permeability

High Permeability

City Limits

Urban Growth Boundary

TRPC
Thurston Regional Planning Council

DISCLAIMER:
This map is for general planning purposes only. Thurston Regional Planning Council makes no representations as to accuracy or fitness of the information for a particular purpose.

Miles
0 0.25 0.5 1

N W E S

MAP # O-16

Printing Date: March 10, 2008
File: P:\ThurstonCounty\smp_update\maps_images\draft_smp_olympia.mxd