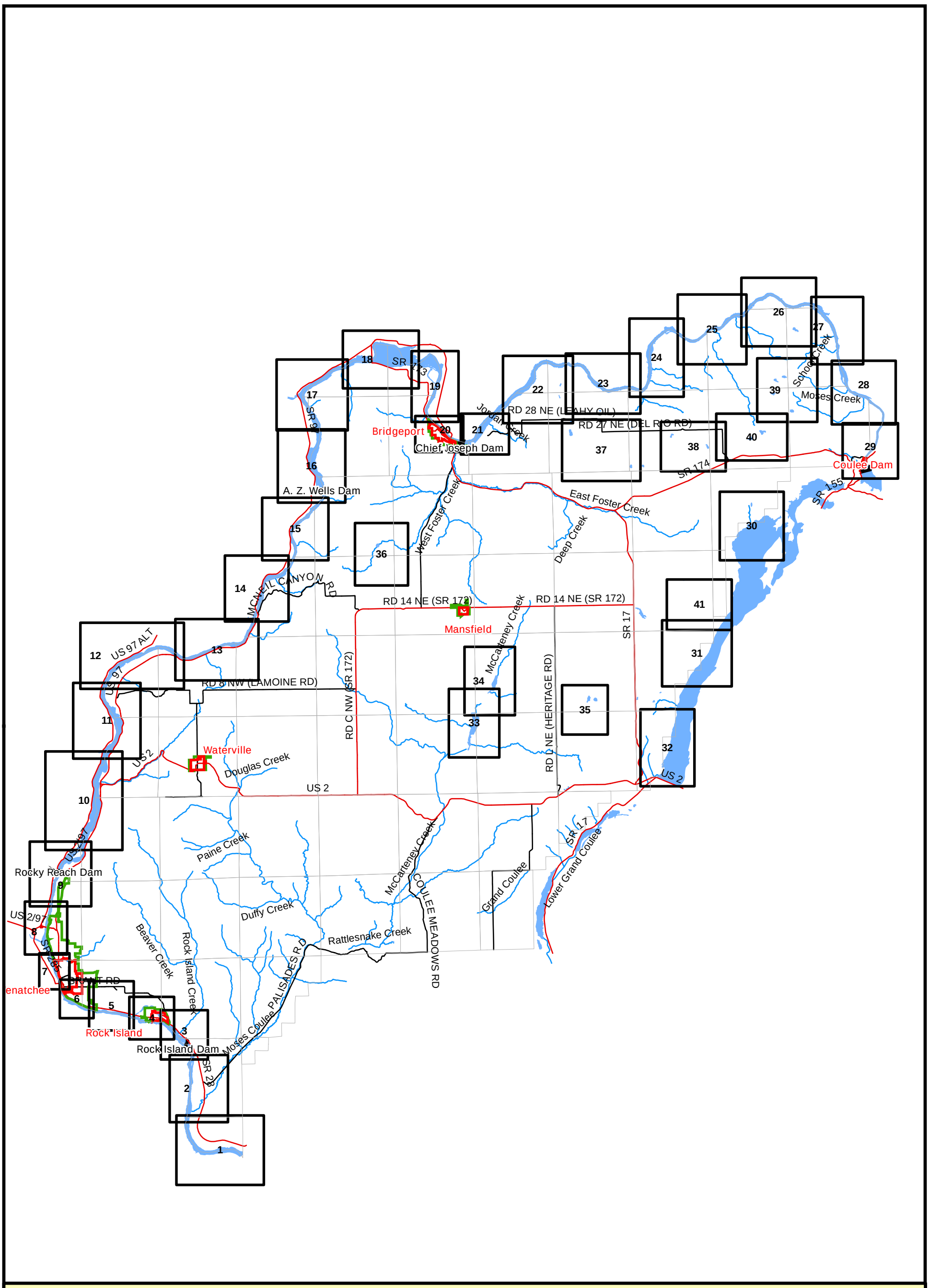

Douglas County Shoreline Index Map

Township/Range
City / Town
Urban Growth Area
Dams
Lakes

Transportation
Major Arterial
Major Collector
Principle Arterial

Streams/channels
Canyons
Coulees
Creeks
Draws
Gulches
Hollows

1

0 2 4 6 8
Miles

Date Created- 3/22/07

Disclaimer:
This map is intended for general information only. Neither ACG or Douglas County makes any claim as to the accuracy or current condition of the data represented on this map.

Douglas County 200 ft Shoreline Environment Designations

Includes Associated Wetlands

- Railroads
- Roads
- Highways
- Douglas County Cities
- Hydro Projects
- Urban Growth Area
- Section Lines TRS

Environment Designations

- Aquatic
- High Intensity
- Mixed Use
- Natural
- Rural Conservancy
- Shoreline Residential
- Urban Conservancy
- 20FTContourSW
- Water

1:24,000

Date Created- 12/01/06

0 0.1 0.2 0.3 0.4
Miles

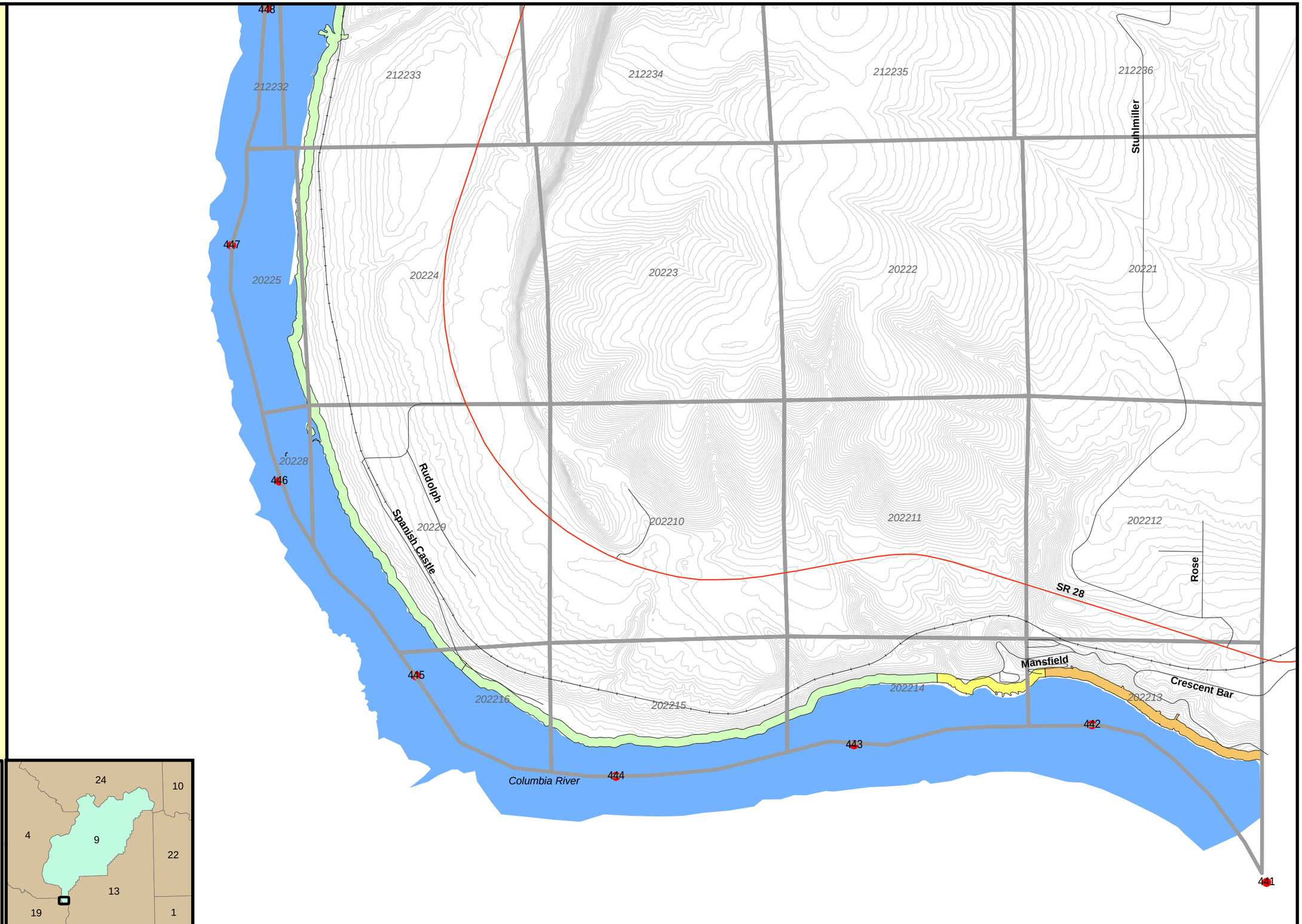

ALLIANCE CONSULTING GROUP

Disclaimer:
This map is intended for general information only. Neither ACG or Douglas County makes any claim as to the accuracy or current condition of the data represented on this map.

Douglas County 200 ft Shoreline Environment Designations

Includes Associated Wetlands

- Railroads
- Roads
- Highways
- Douglas County Cities
- Hydro Projects
- Urban Growth Area
- Section Lines TRS

Environment Designations

- Aquatic
- High Intensity
- Mixed Use
- Natural
- Rural Conservancy
- Shoreline Residential
- Urban Conservancy
- 20FTContourSW
- Water

1:24,000

Date Created- 12/01/06

0 0.09 0.18 0.27 0.36
Miles

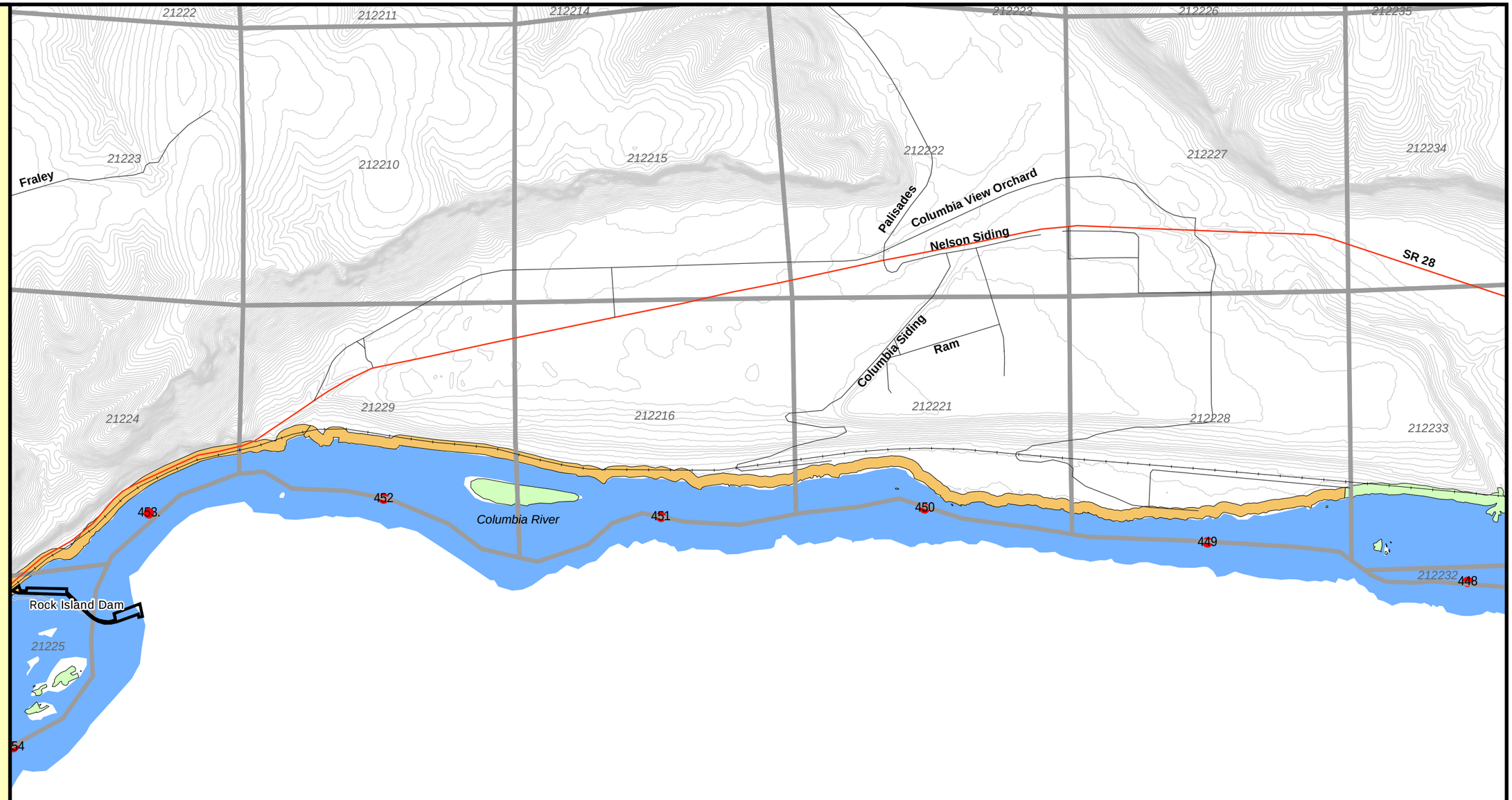

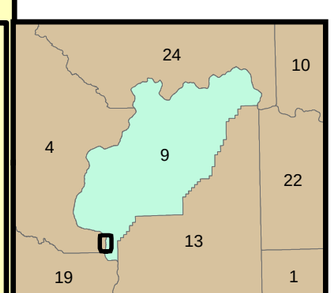

Disclaimer:
This map is intended for general information only. Neither ACG or Douglas County makes any claim as to the accuracy or current condition of the data represented on this map.

Douglas County 200 ft Shoreline Environment Designations

Includes Associated Wetlands

- Railroads
- Roads
- Highways
- Douglas County Cities
- Hydro Projects
- Urban Growth Area
- Section Lines TRS

Environment Designations

- Aquatic
- High Intensity
- Mixed Use
- Natural
- Rural Conservancy
- Shoreline Residential
- Urban Conservancy
- 20FTContourSW
- Water

1:24,000

Date Created- 12/18/07

0 0.1 0.2 0.3 0.4
Miles

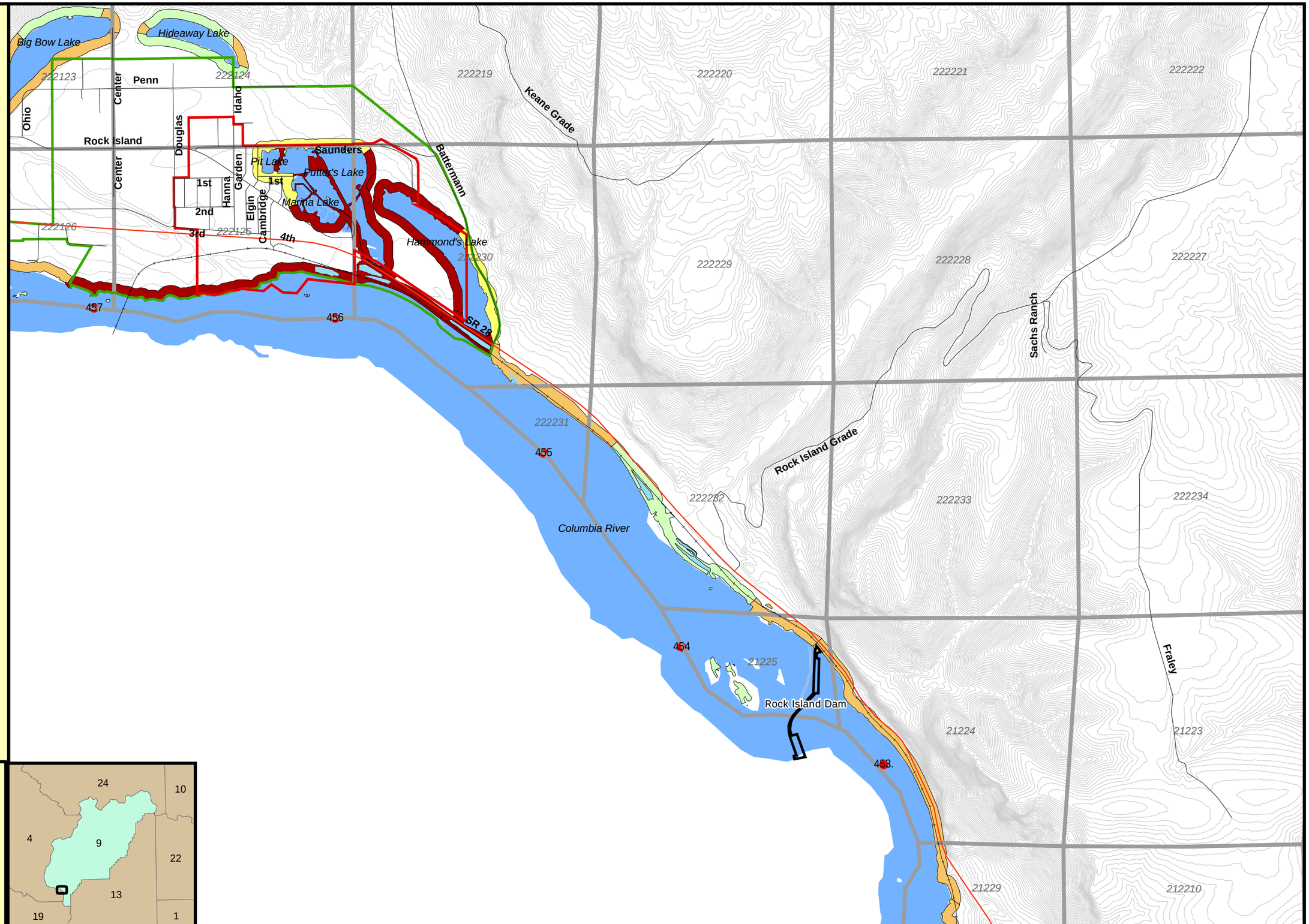

Disclaimer:
This map is intended for general information only. Neither ACG or Douglas County makes any claim as to the accuracy or current condition of the data represented on this map.

Douglas County 200 ft Shoreline Environment Designations

Includes Associated Wetlands

- Railroads
- Roads
- Highways
- Douglas County Cities
- Hydro Projects
- Urban Growth Area
- Section Lines TRS

Environment Designations

- Aquatic
- High Intensity
- Mixed Use
- Natural
- Rural Conservancy
- Shoreline Residential
- Urban Conservancy
- 20FTContourSW
- Water

1:12,000

Date Created- 12/01/06

0 0.05 0.1 0.15 0.2
Miles

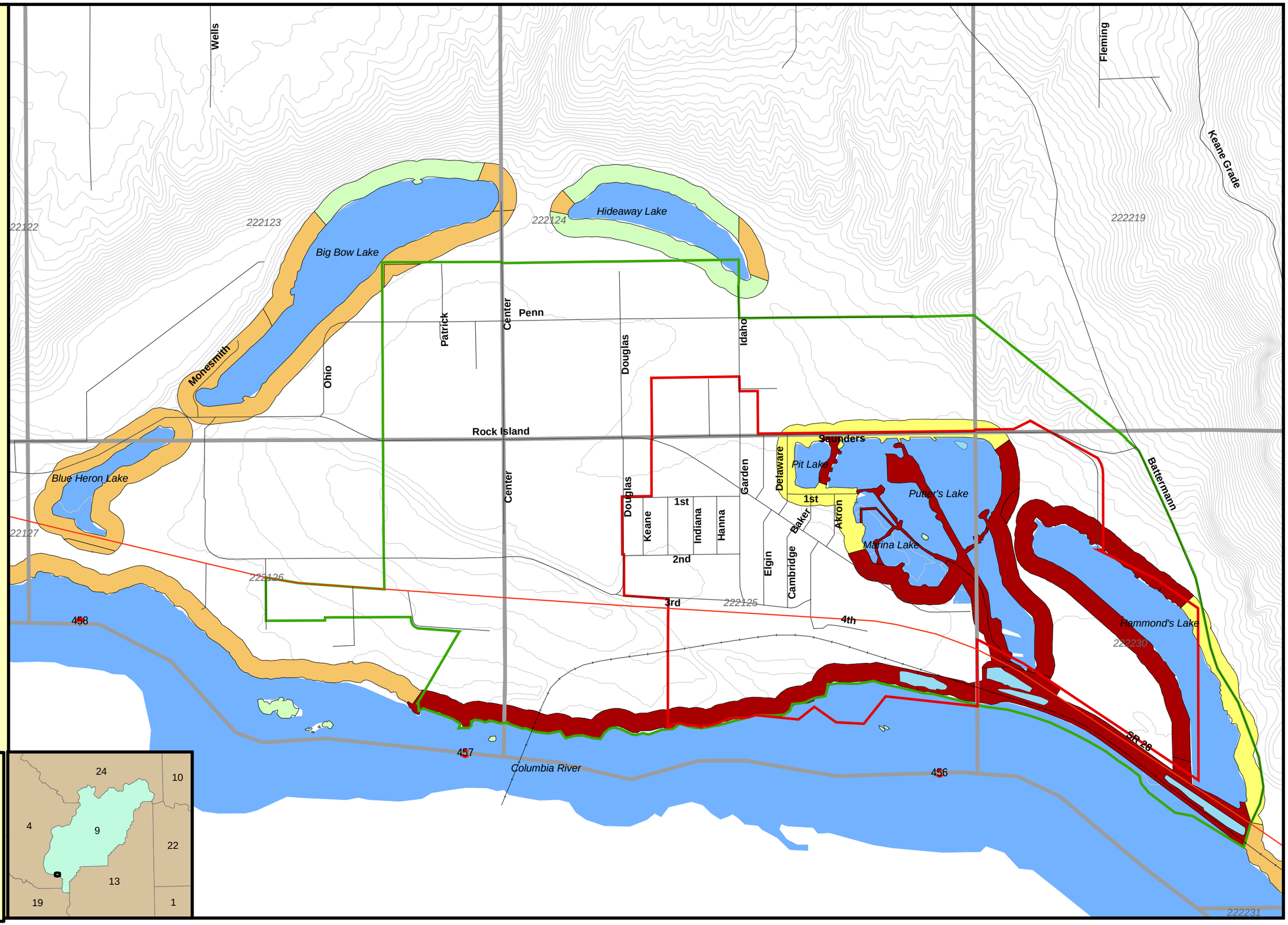

ALLIANCE CONSULTING GROUP

Disclaimer:
This map is intended for general information only. Neither ACG or Douglas County makes any claim as to the accuracy or current condition of the data represented on this map.

Douglas County 200 ft Shoreline Environment Designations

Includes Associated Wetlands

- Railroads
- Roads
- Highways
- Douglas County Cities
- Hydro Projects
- Urban Growth Area
- Section Lines TRS

Environment Designations

- Aquatic
- High Intensity
- Mixed Use
- Natural
- Rural Conservancy
- Shoreline Residential
- Urban Conservancy
- 20FTContourSW
- Water

1:24,000

Date Created- 12/01/06

0 0.1 0.2 0.3 0.4
Miles

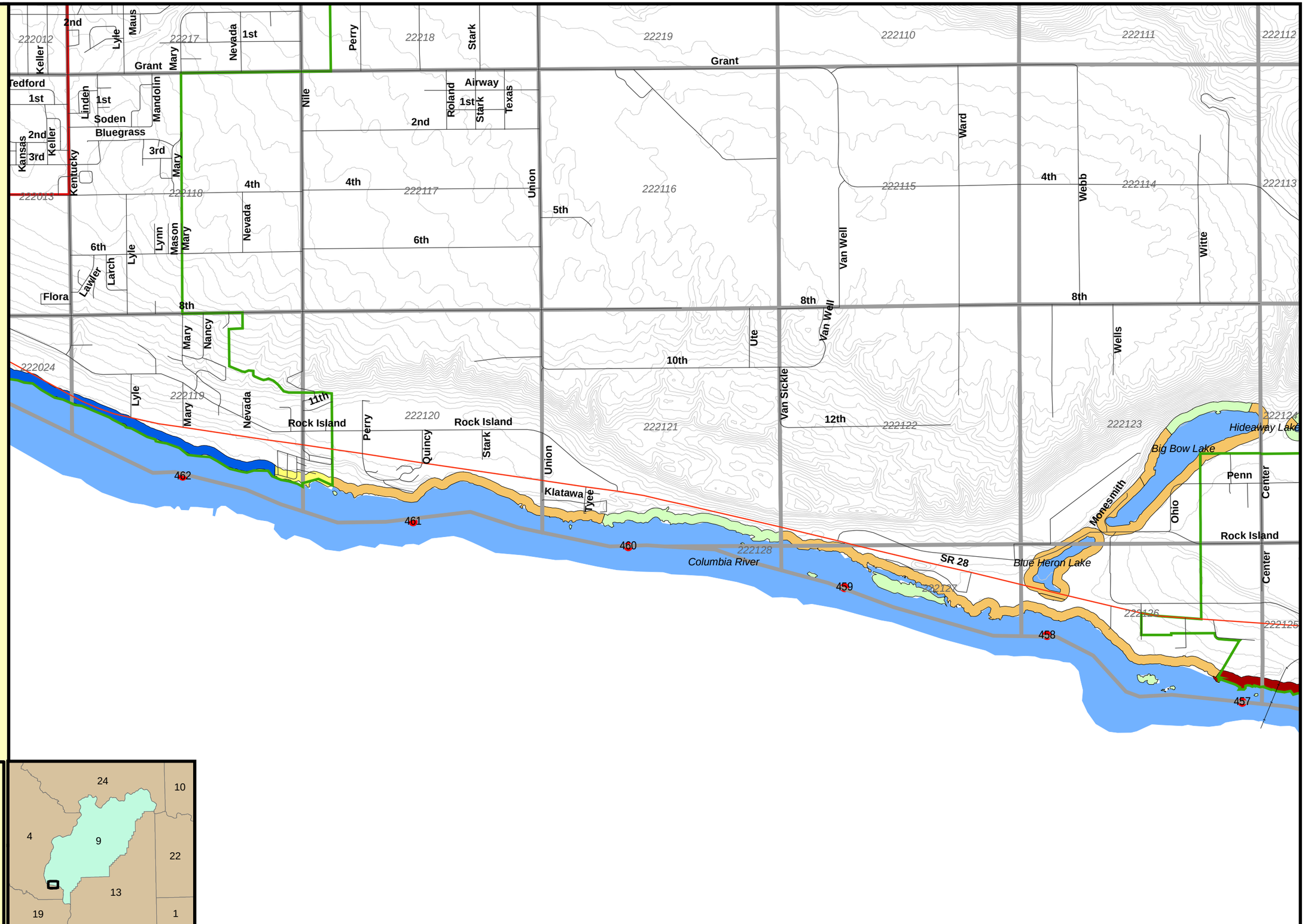

Disclaimer:
This map is intended for general information only. Neither ACG or Douglas County makes any claim as to the accuracy or current condition of the data represented on this map.

Douglas County 200 ft Shoreline Environment Designations

Includes Associated Wetlands

- Railroads
- Roads
- Highways
- Douglas County Cities
- Urban Growth Area
- Section Lines TRS

Environment Designations

- Aquatic
- High Intensity
- Mixed Use
- Natural
- Rural Conservancy
- Shoreline Residential
- Urban Conservancy
- 20FTContourSW
- Water

1:12,000

Date Created- 12/18/07

0 0.05 0.1 0.15 0.2
Miles

ALLIANCE CONSULTING GROUP

Disclaimer:
This map is intended for general information only. Neither ACG or Douglas County makes any claim as to the accuracy or current condition of the data represented on this map.

Douglas County 200 ft Shoreline Environment Designations

Includes Associated Wetlands

- Railroads
- Roads
- Highways
- Douglas County Cities
- Hydro Projects
- Urban Growth Area
- Section Lines TRS

Environment Designations

- Aquatic
- High Intensity
- Mixed Use
- Natural
- Rural Conservancy
- Shoreline Residential
- Urban Conservancy
- 20FTContourSW
- Water

1:12,000

Date Created- 12/01/06

0 0.05 0.1 0.15 0.2
Miles

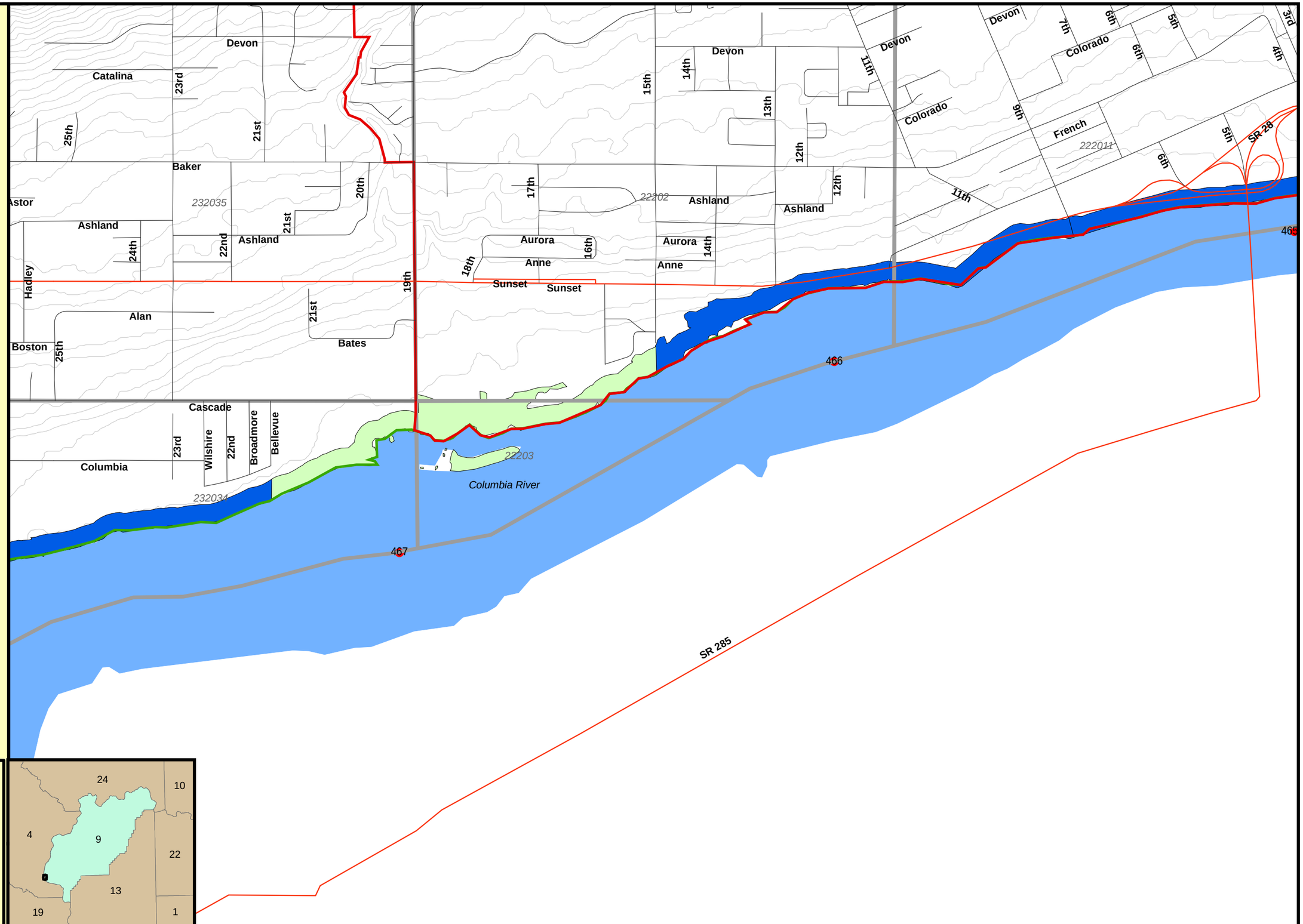

Disclaimer:
This map is intended for general information only. Neither ACG or Douglas County makes any claim as to the accuracy or current condition of the data represented on this map.

Douglas County 200 ft Shoreline Environment Designations

Includes Associated Wetlands

- Railroads
- Roads
- Highways
- Douglas County Cities
- Hydro Projects
- Urban Growth Area
- Section Lines TRS

Environment Designations

- Aquatic
- High Intensity
- Mixed Use
- Natural
- Rural Conservancy
- Shoreline Residential
- Urban Conservancy
- 20FTContourSW
- Water

1:24,000

Date Created- 12/01/06

0 0.1 0.2 0.3 0.4
Miles

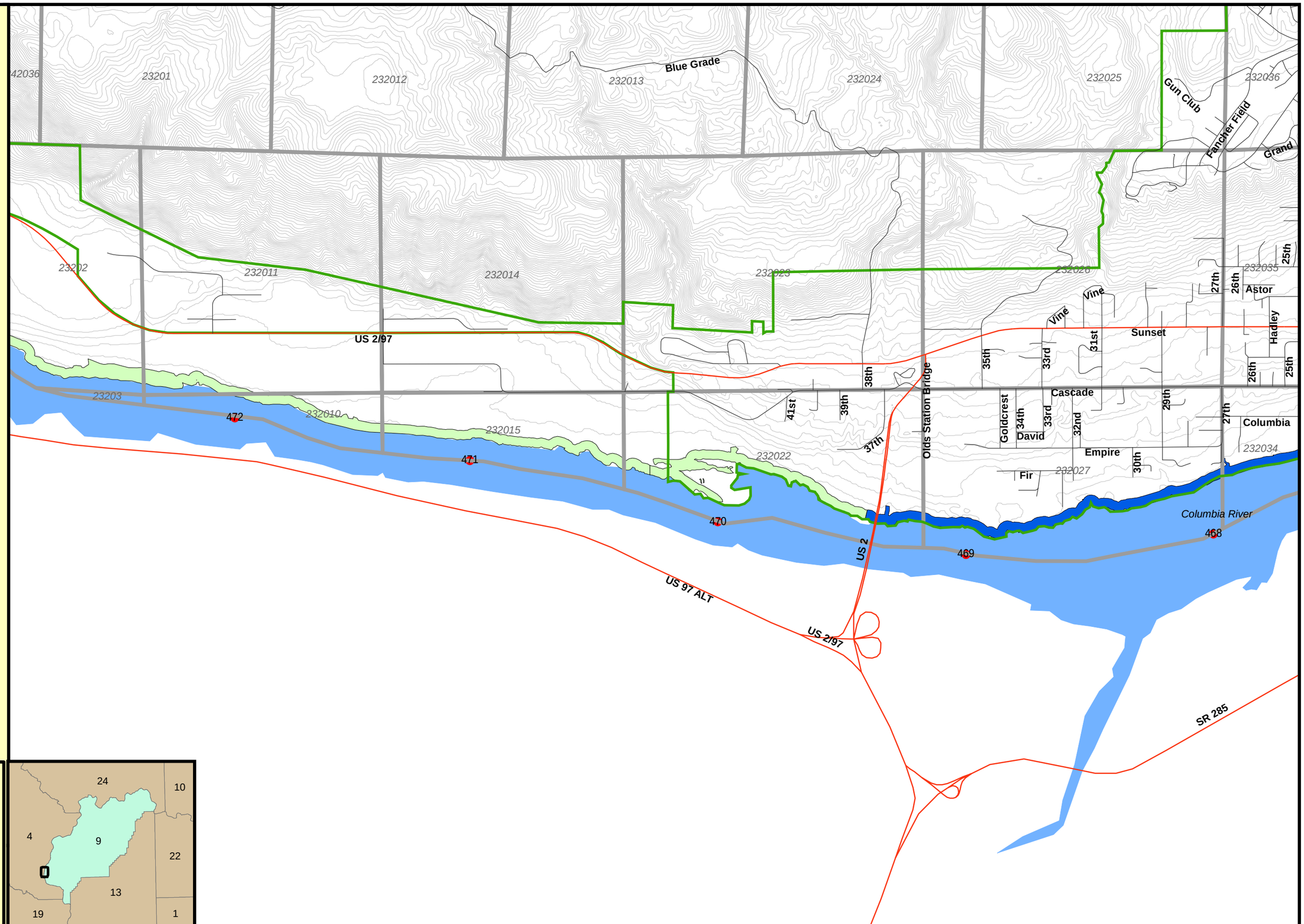

Disclaimer:
This map is intended for general information only. Neither ACG or Douglas County makes any claim as to the accuracy or current condition of the data represented on this map.

Douglas County 200 ft Shoreline Environment Designations

Includes Associated Wetlands

- Railroads
- Roads
- Highways
- Douglas County Cities
- Hydro Projects
- Urban Growth Area
- Section Lines TRS

Environment Designations

- Aquatic
- High Intensity
- Mixed Use
- Natural
- Rural Conservancy
- Shoreline Residential
- Urban Conservancy
- 20FTContourSW
- Water

1:24,000

Date Created- 12/01/06

0 0.1 0.2 0.3 0.4
Miles

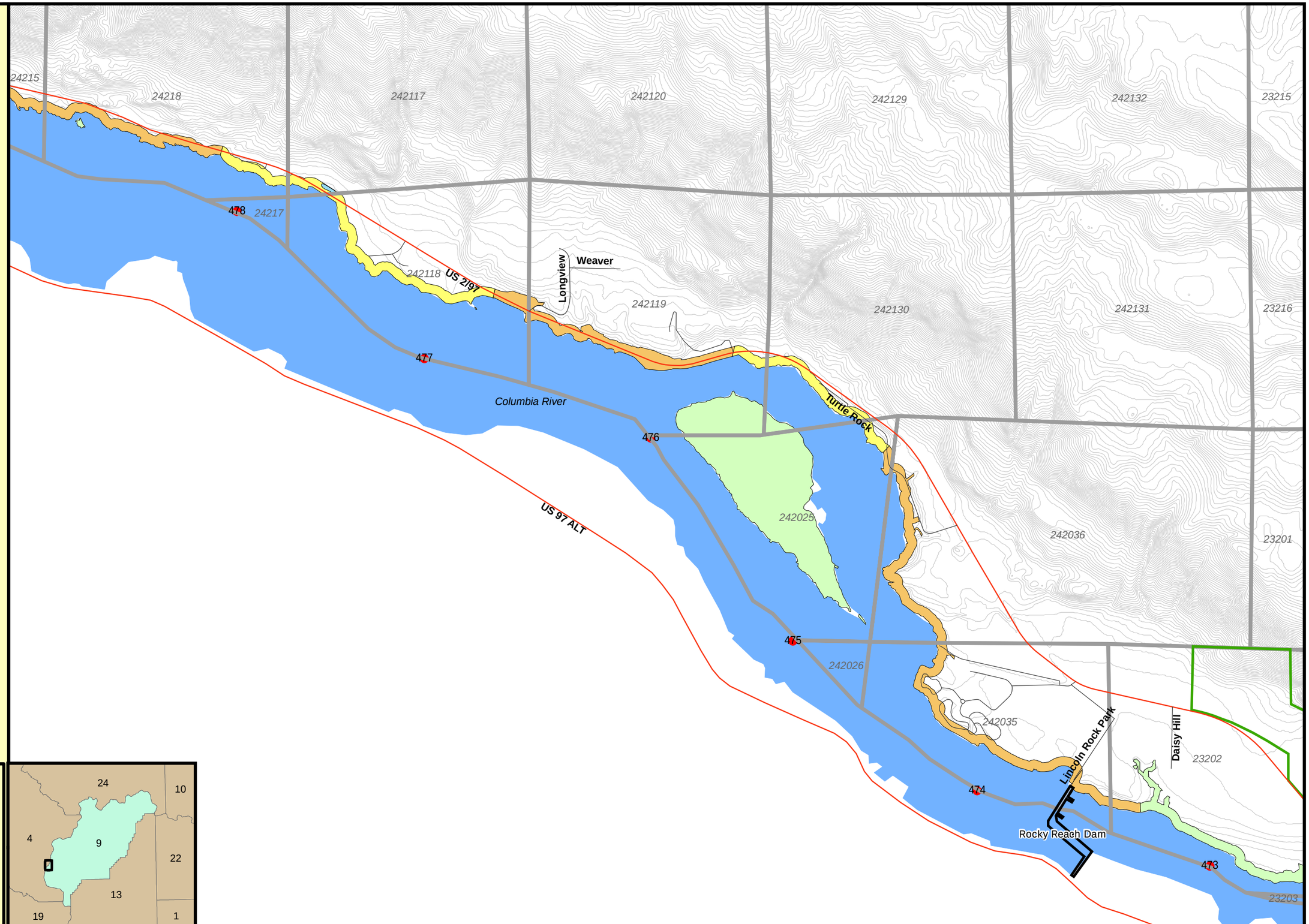

ALLIANCE CONSULTING GROUP

Disclaimer:
This map is intended for general information only. Neither ACG or Douglas County makes any claim as to the accuracy or current condition of the data represented on this map.

Douglas County 200 ft Shoreline Environment Designations

Includes Associated Wetlands

- Railroads
- Roads
- Highways
- Douglas County Cities
- Hydro Projects
- Urban Growth Area
- Section Lines TRS

Environment Designations

- Aquatic
- High Intensity
- Mixed Use
- Natural
- Rural Conservancy
- Shoreline Residential
- Urban Conservancy
- 20FTContourSW
- 20FTContourNW
- Water

1:24,000

Date Created- 12/18/07

0 0.1 0.2 0.3 0.4
Miles

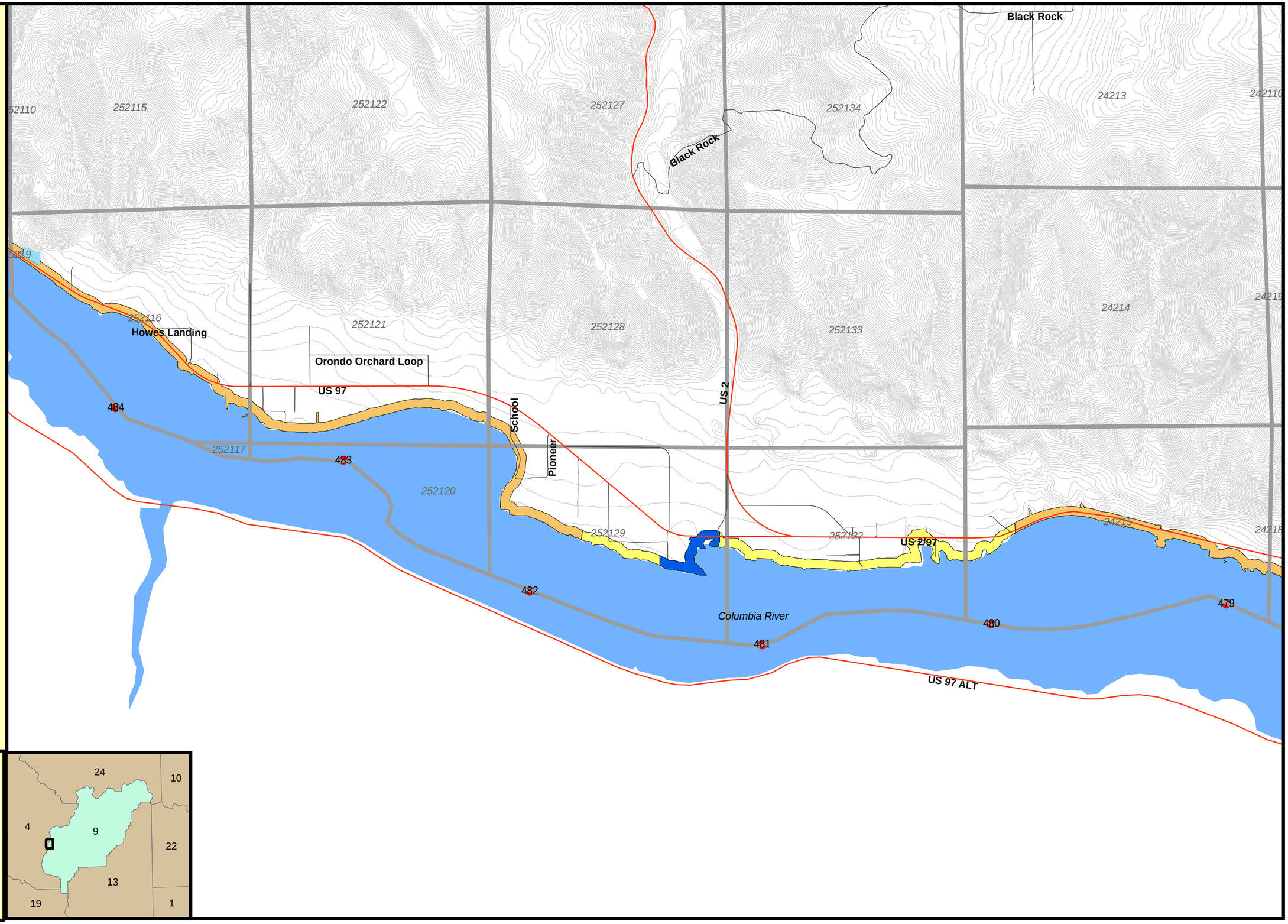

Disclaimer:
This map is intended for general information only. Neither ACG or Douglas County makes any claim as to the accuracy or current condition of the data represented on this map.

Douglas County 200 ft Shoreline Environment Designations

Includes Associated Wetlands

- Railroads
- Roads
- Highways
- Douglas County Cities
- Hydro Projects
- Urban Growth Area
- Section Lines TRS

Environment Designations

- Aquatic
- High Intensity
- Mixed Use
- Natural
- Rural Conservancy
- Shoreline Residential
- Urban Conservancy
- 20FTContourNW
- Water

1:24,000

Date Created- 12/01/06

0 0.1 0.2 0.3 0.4
Miles

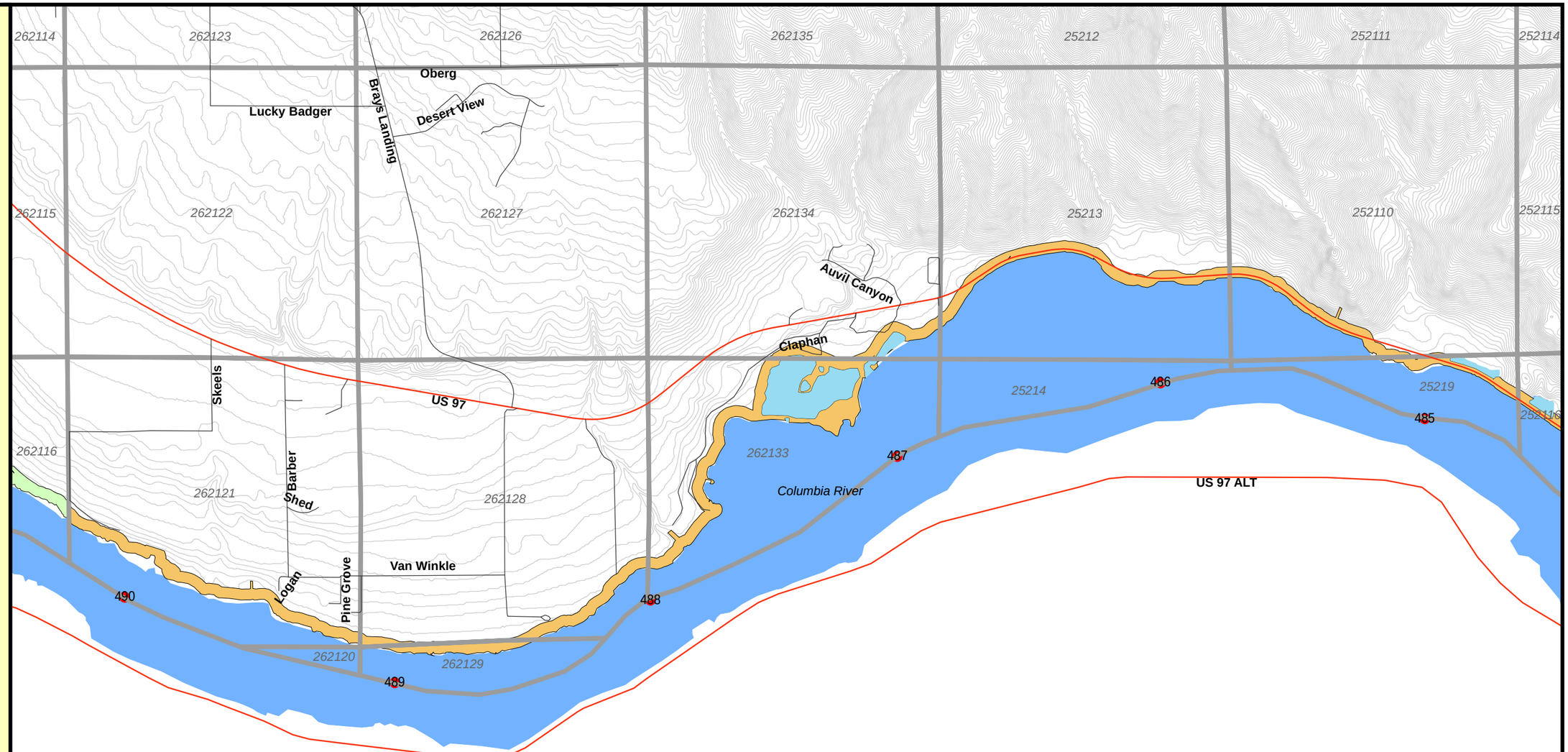

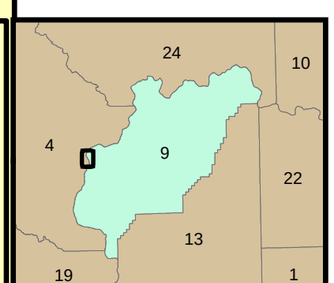

Disclaimer:
This map is intended for general information only. Neither ACG or Douglas County makes any claim as to the accuracy or current condition of the data represented on this map.

Douglas County 200 ft Shoreline Environment Designations

Includes Associated Wetlands

- Railroads
- Roads
- Highways
- Douglas County Cities
- Hydro Projects
- Urban Growth Area
- Section Lines TRS

Environment Designations

- Aquatic
- High Intensity
- Mixed Use
- Natural
- Rural Conservancy
- Shoreline Residential
- Urban Conservancy
- 20FTContourNW
- Water

1:24,000

Date Created- 12/01/06

0 0.1 0.2 0.3 0.4
Miles

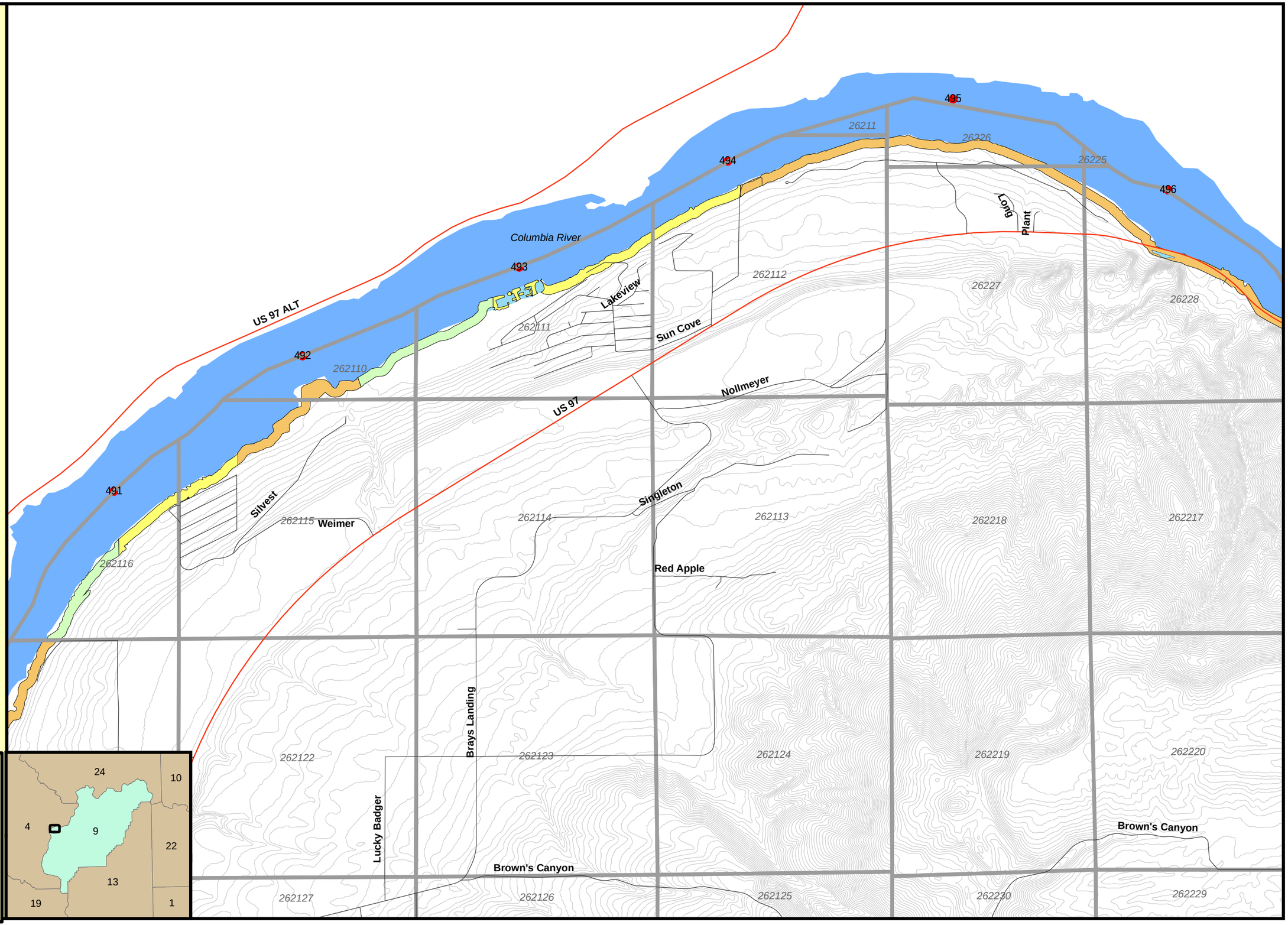

Disclaimer:
This map is intended for general information only. Neither ACG or Douglas County makes any claim as to the accuracy or current condition of the data represented on this map.

Douglas County 200 ft Shoreline Environment Designations

Includes Associated Wetlands

- Railroads
- Roads
- Highways
- Douglas County Cities
- Hydro Projects
- Urban Growth Area
- Section Lines TRS

Environment Designations

- Aquatic
- High Intensity
- Mixed Use
- Natural
- Rural Conservancy
- Shoreline Residential
- Urban Conservancy
- 20FTContourNW
- Water

1:24,000

Date Created- 12/01/06

0 0.1 0.2 0.3 0.4
Miles

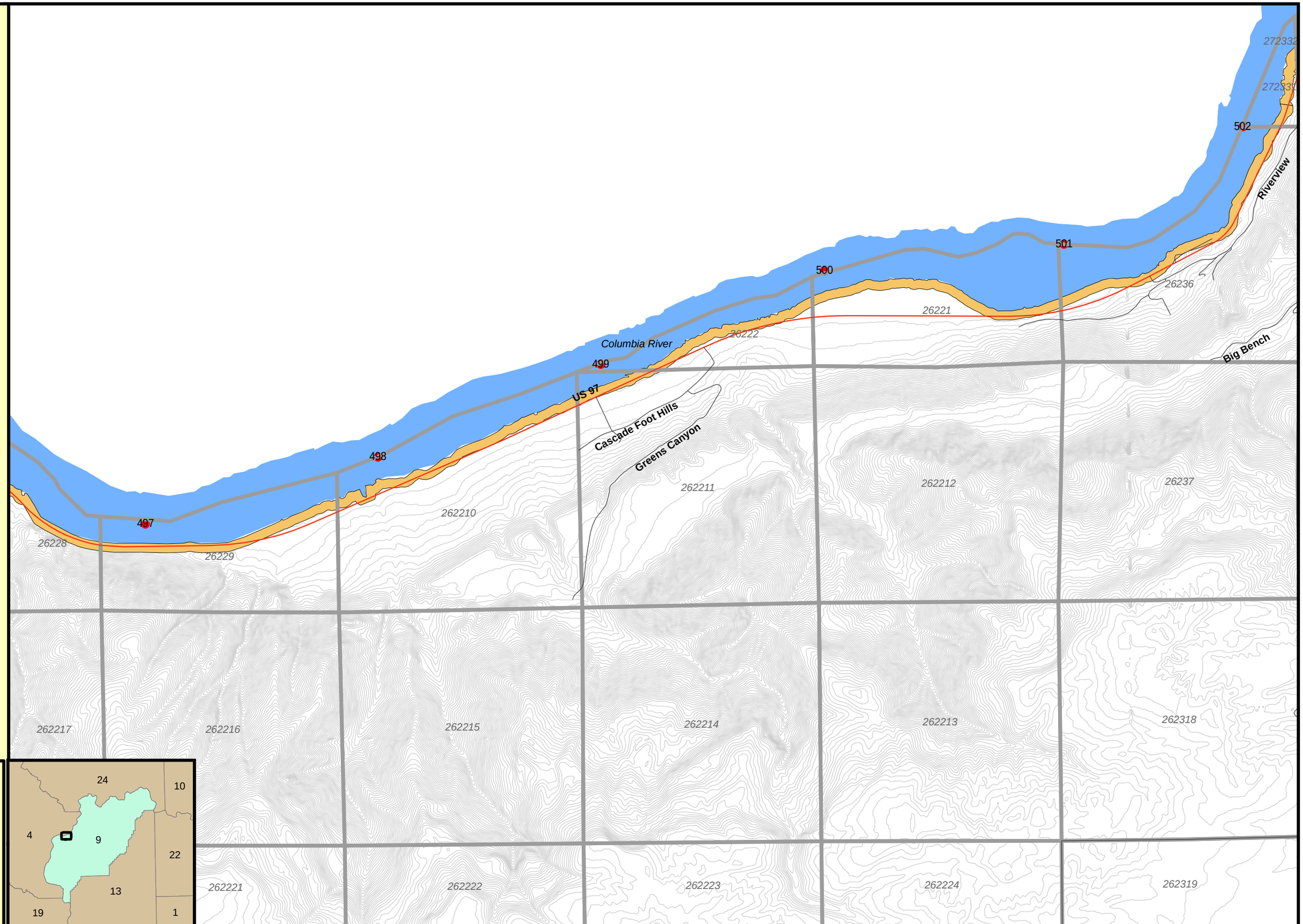

Disclaimer:
This map is intended for general information only. Neither ACG or Douglas County makes any claim as to the accuracy or current condition of the data represented on this map.

Douglas County 200 ft Shoreline Environment Designations

Includes Associated Wetlands

- Railroads
- Roads
- Highways
- Douglas County Cities
- Hydro Projects
- Urban Growth Area
- Section Lines TRS

Environment Designations

- Aquatic
- High Intensity
- Mixed Use
- Natural
- Rural Conservancy
- Shoreline Residential
- Urban Conservancy
- 20FTContourNW
- Water

1:24,000

Date Created- 12/01/06

0 0.1 0.2 0.3 0.4
Miles

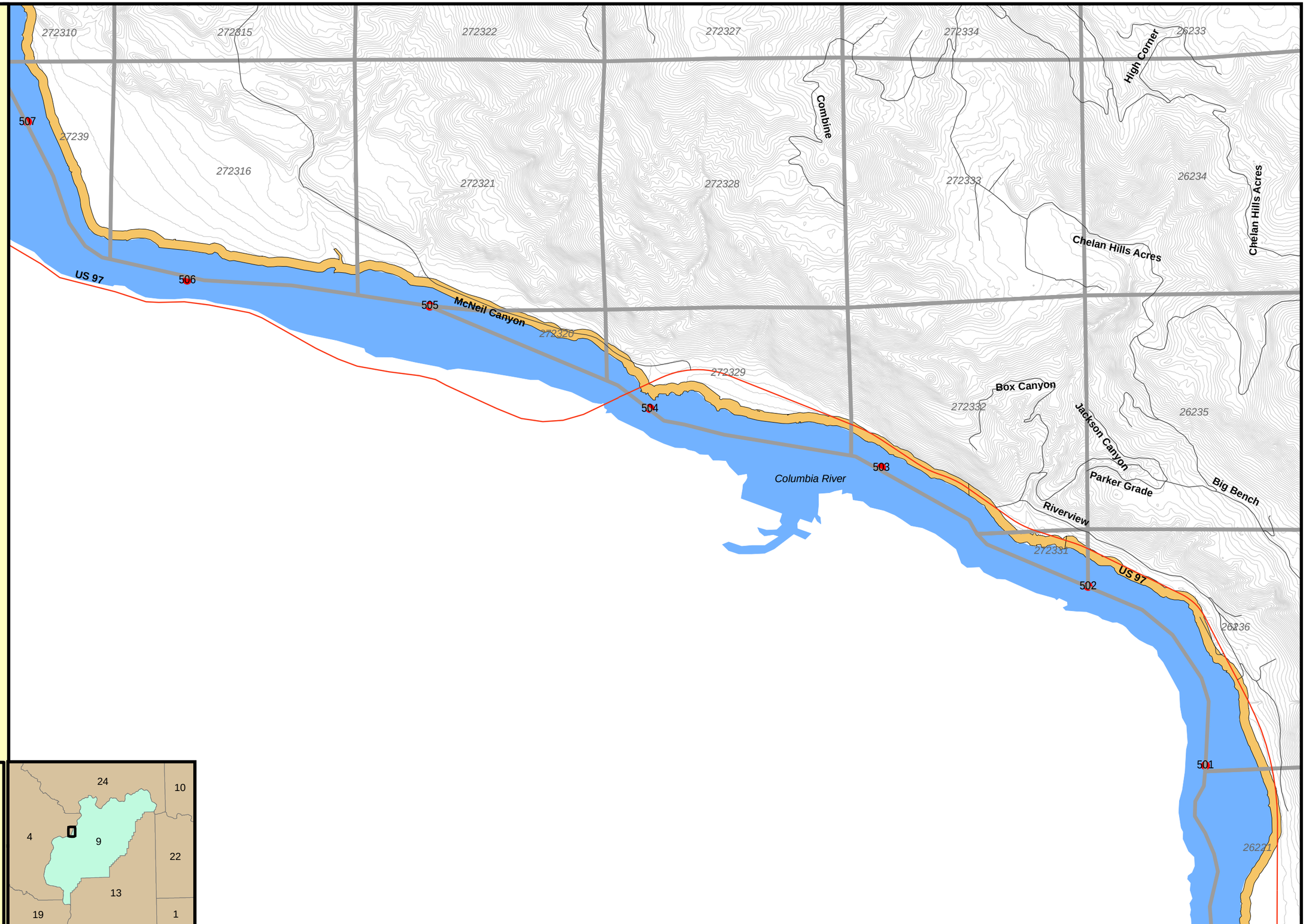

Disclaimer:
This map is intended for general information only. Neither ACG or Douglas County makes any claim as to the accuracy or current condition of the data represented on this map.

Douglas County 200 ft Shoreline Environment Designations

Includes Associated Wetlands

- Railroads
- Roads
- Highways
- Douglas County Cities
- Hydro Projects
- Urban Growth Area
- Section Lines TRS

Environment Designations

- Aquatic
- High Intensity
- Mixed Use
- Natural
- Rural Conservancy
- Shoreline Residential
- Urban Conservancy
- 20FTContourNW
- Water

1:24,000

Date Created- 12/01/06

0 0.1 0.2 0.3 0.4
Miles

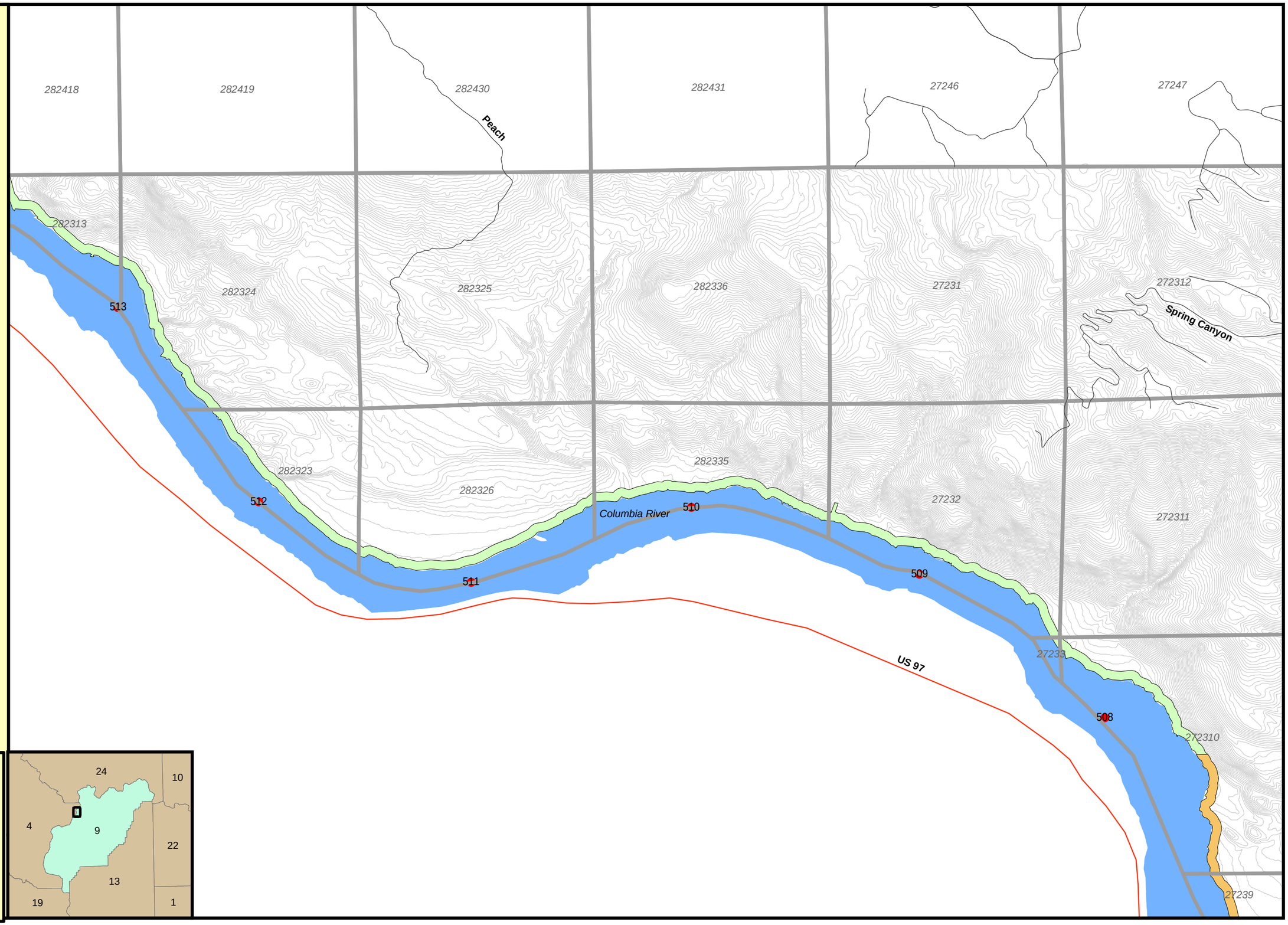

Disclaimer:
This map is intended for general information only. Neither ACG or Douglas County makes any claim as to the accuracy or current condition of the data represented on this map.

Douglas County 200 ft Shoreline Environment Designations

Includes Associated Wetlands

- Railroads
- Roads
- Highways
- Douglas County Cities
- Hydro Projects
- Urban Growth Area
- Section Lines TRS

Environment Designations

- Aquatic
- High Intensity
- Mixed Use
- Natural
- Rural Conservancy
- Shoreline Residential
- Urban Conservancy
- 20FTContourNE
- 20FTContourNW
- Water

1:24,000

Date Created- 12/01/06

0 0.1 0.2 0.3 0.4
Miles

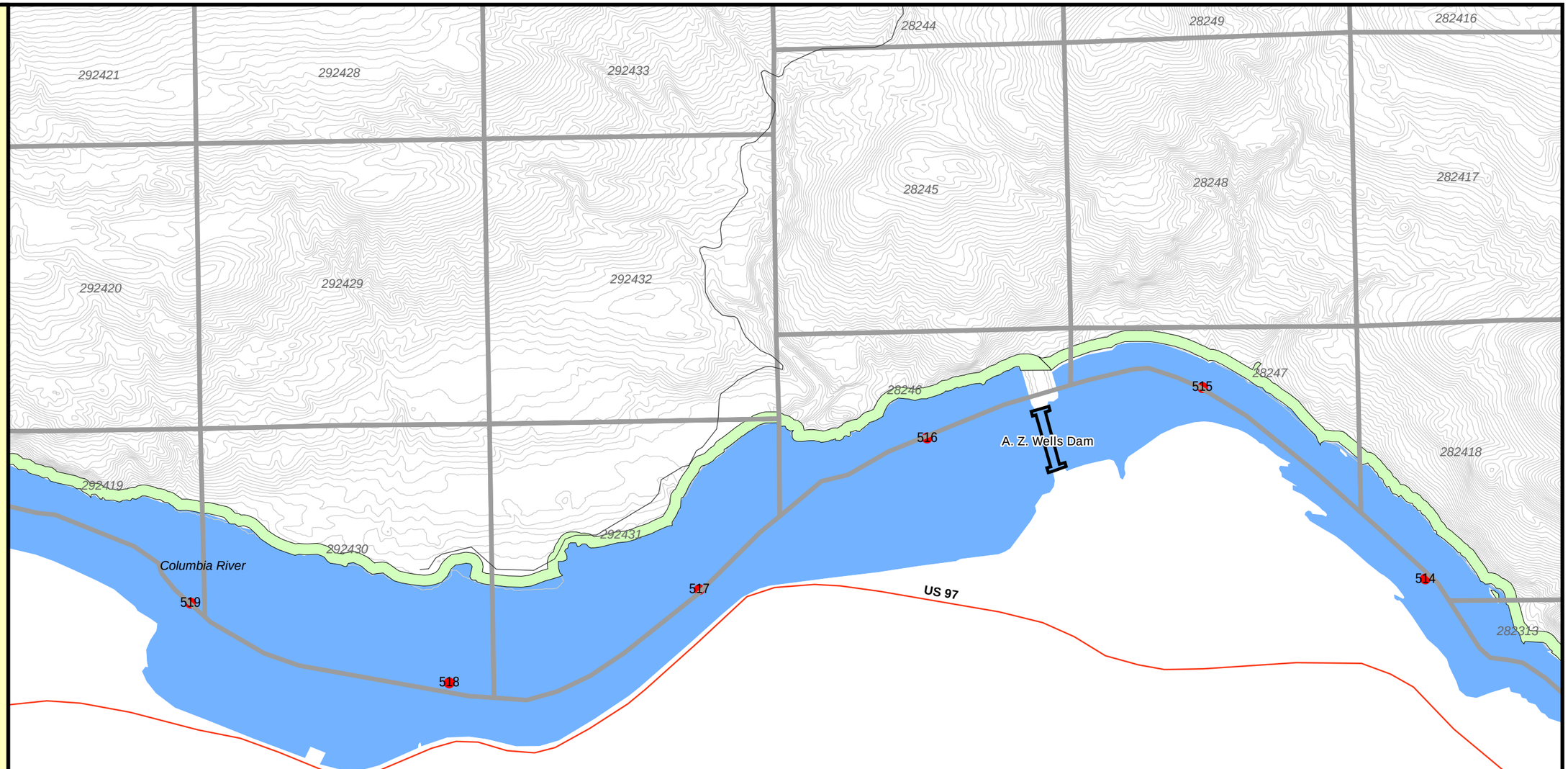

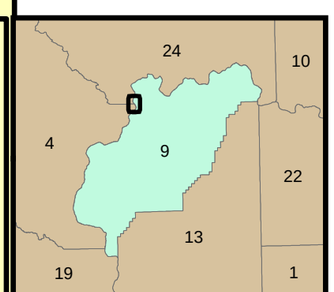

Disclaimer:
This map is intended for general information only. Neither ACG or Douglas County makes any claim as to the accuracy or current condition of the data represented on this map.

Douglas County 200 ft Shoreline Environment Designations

Includes Associated Wetlands

- Railroads
- Roads
- Highways
- Douglas County Cities
- Hydro Projects
- Urban Growth Area
- Section Lines TRS

Environment Designations

- Aquatic
- High Intensity
- Mixed Use
- Natural
- Rural Conservancy
- Shoreline Residential
- Urban Conservancy
- 20FTContourNE
- Water

1:24,000

Date Created- 12/01/06

0 0.1 0.2 0.3 0.4
Miles

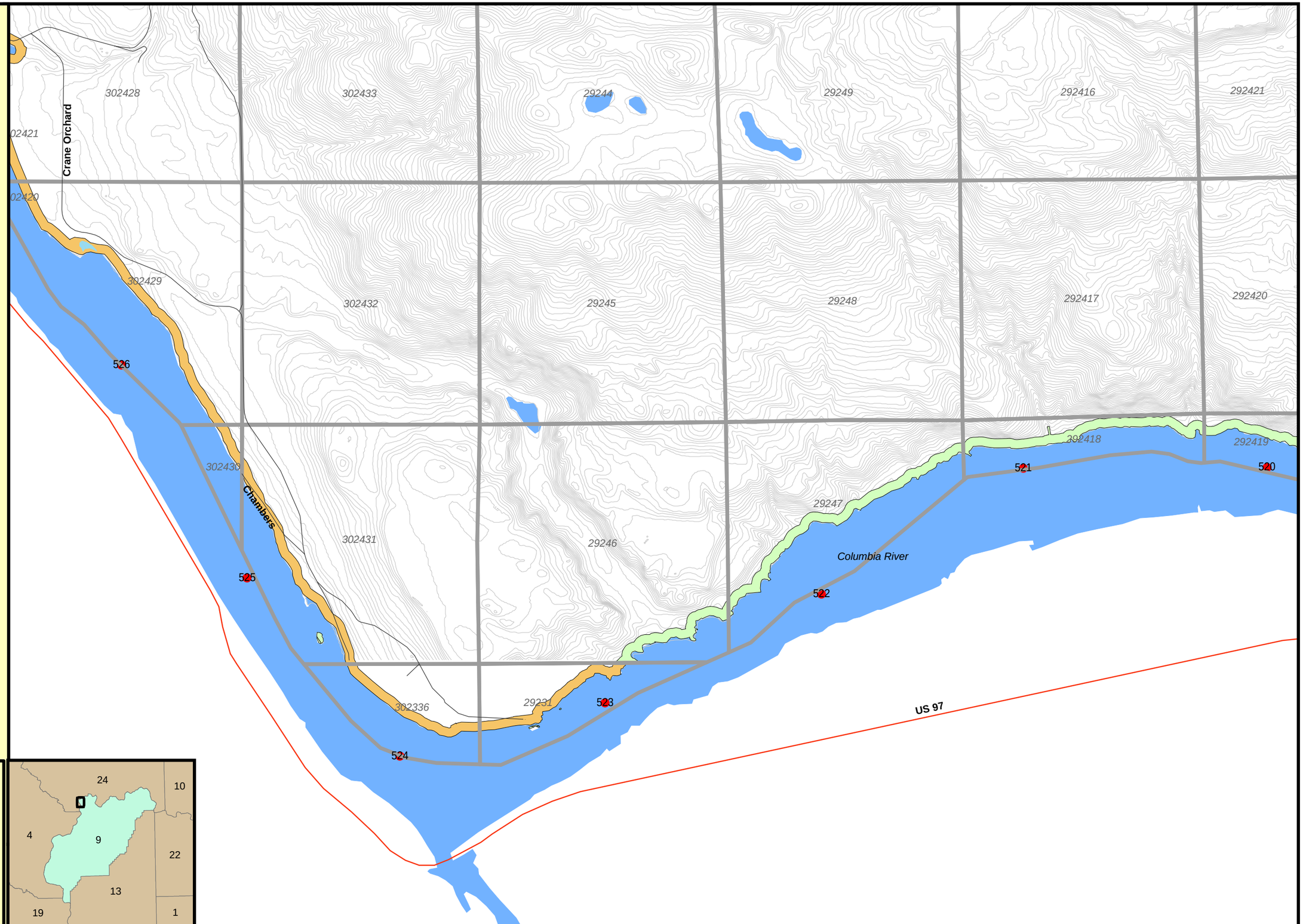

Disclaimer:
This map is intended for general information only. Neither ACG or Douglas County makes any claim as to the accuracy or current condition of the data represented on this map.

Douglas County 200 ft Shoreline Environment Designations

Includes Associated Wetlands

- Railroads
- Roads
- Highways
- Douglas County Cities
- Hydro Projects
- Urban Growth Area
- Section Lines TRS

Environment Designations

- Aquatic
- High Intensity
- Mixed Use
- Natural
- Rural Conservancy
- Shoreline Residential
- Urban Conservancy
- 20FTContourNE
- Water

1:24,000

Date Created- 12/01/06

0 0.1 0.2 0.3 0.4
Miles

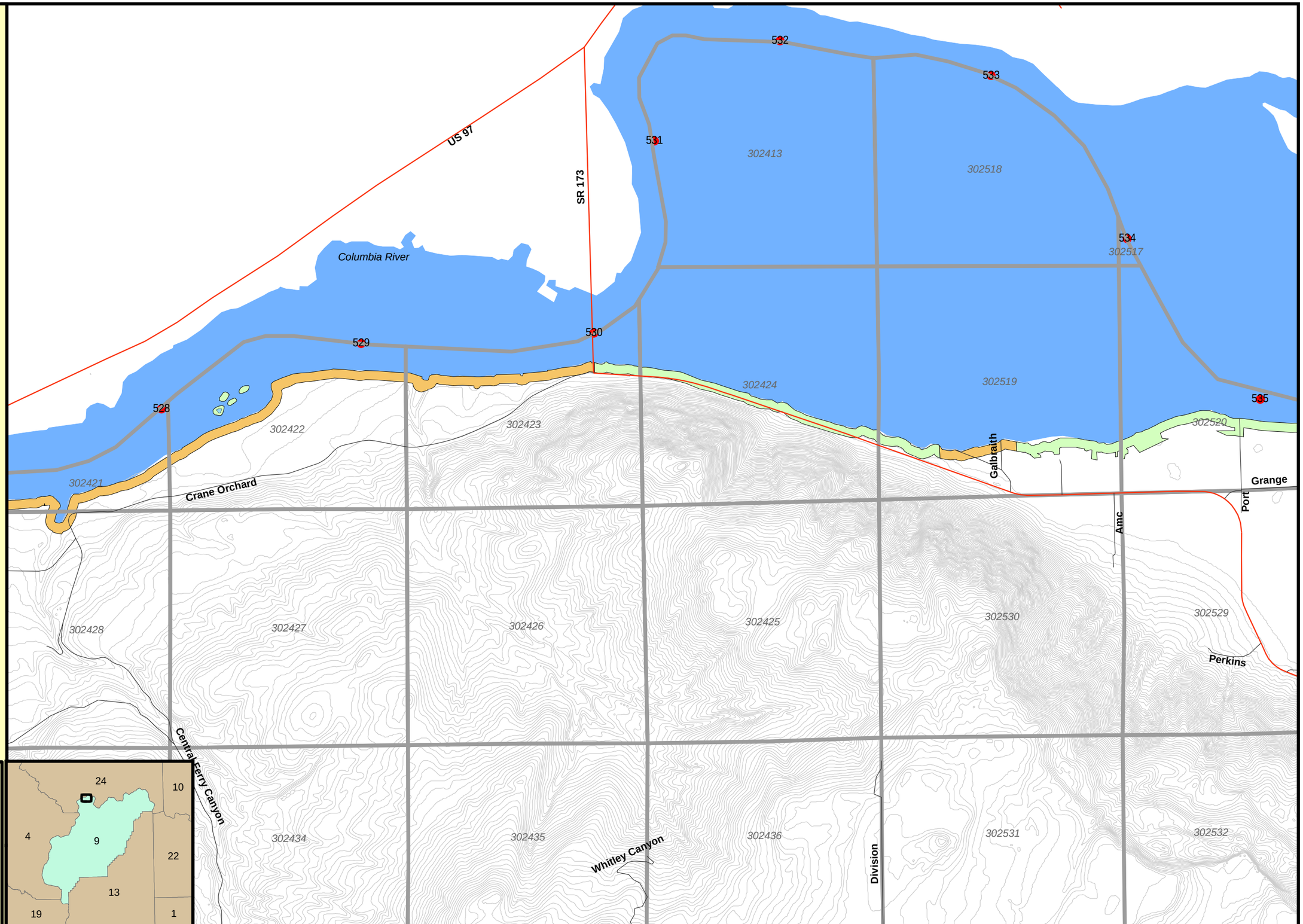

Disclaimer:
This map is intended for general information only. Neither ACG or Douglas County makes any claim as to the accuracy or current condition of the data represented on this map.

Douglas County 200 ft Shoreline Environment Designations

Includes Associated Wetlands

- Railroads
- Roads
- Highways
- Douglas County Cities
- Hydro Projects
- Urban Growth Area
- Section Lines TRS

Environment Designations

- Aquatic
- High Intensity
- Mixed Use
- Natural
- Rural Conservancy
- Shoreline Residential
- Urban Conservancy
- 20FTContourNE
- Water

1:24,000

Date Created- 12/01/06

0 0.1 0.2 0.3 0.4
Miles

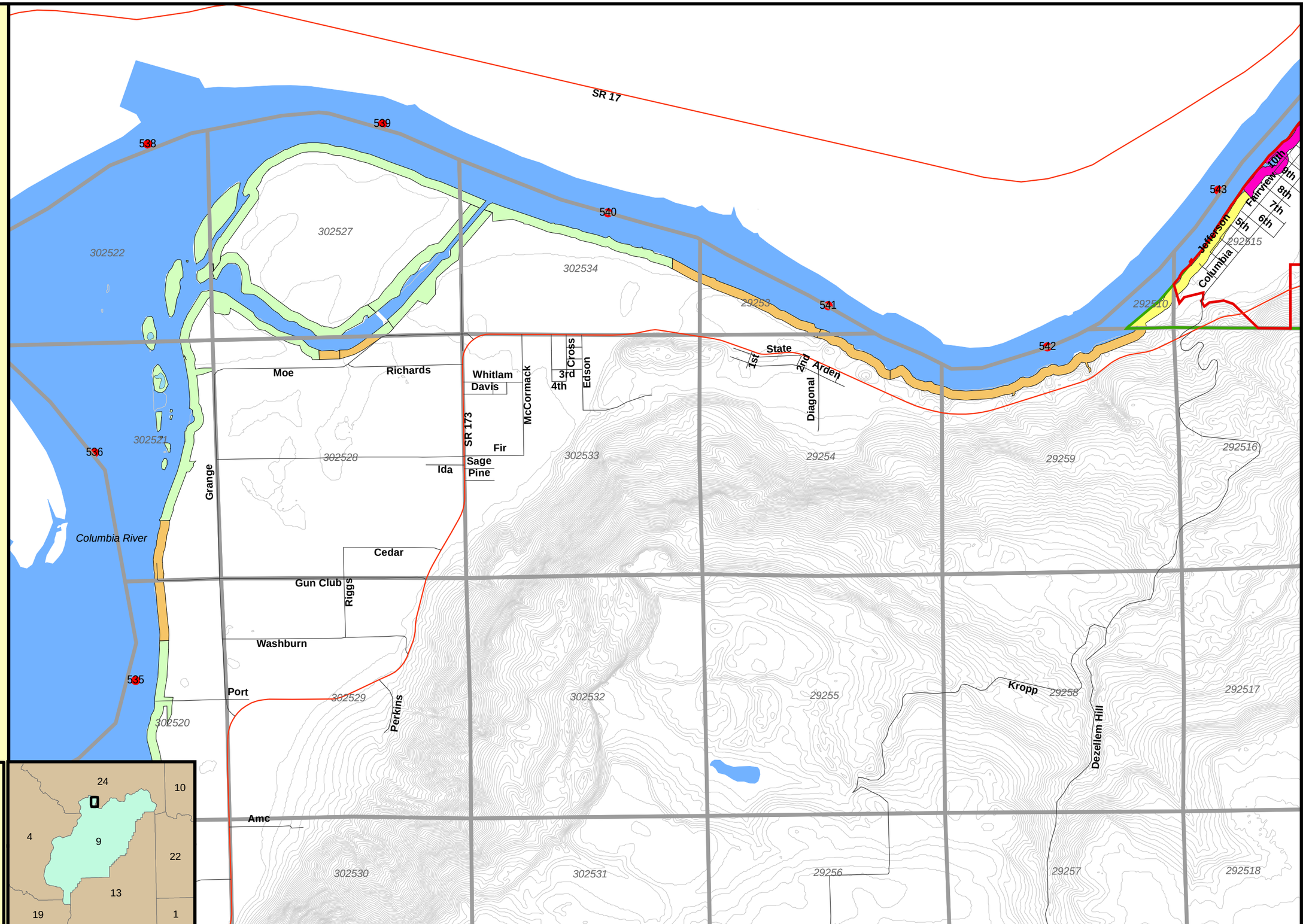

Disclaimer:
This map is intended for general information only. Neither ACG or Douglas County makes any claim as to the accuracy or current condition of the data represented on this map.

Douglas County 200 ft Shoreline Environment Designations

Includes Associated Wetlands

- Railroads
- Roads
- Highways
- Douglas County Cities
- Hydro Projects
- Urban Growth Area
- Section Lines TRS

Environment Designations

- Aquatic
- High Intensity
- Mixed Use
- Natural
- Rural Conservancy
- Shoreline Residential
- Urban Conservancy
- 20FTContourNE
- Water

1:12,000

Date Created- 12/01/06

0 0.05 0.1 0.15 0.2
Miles

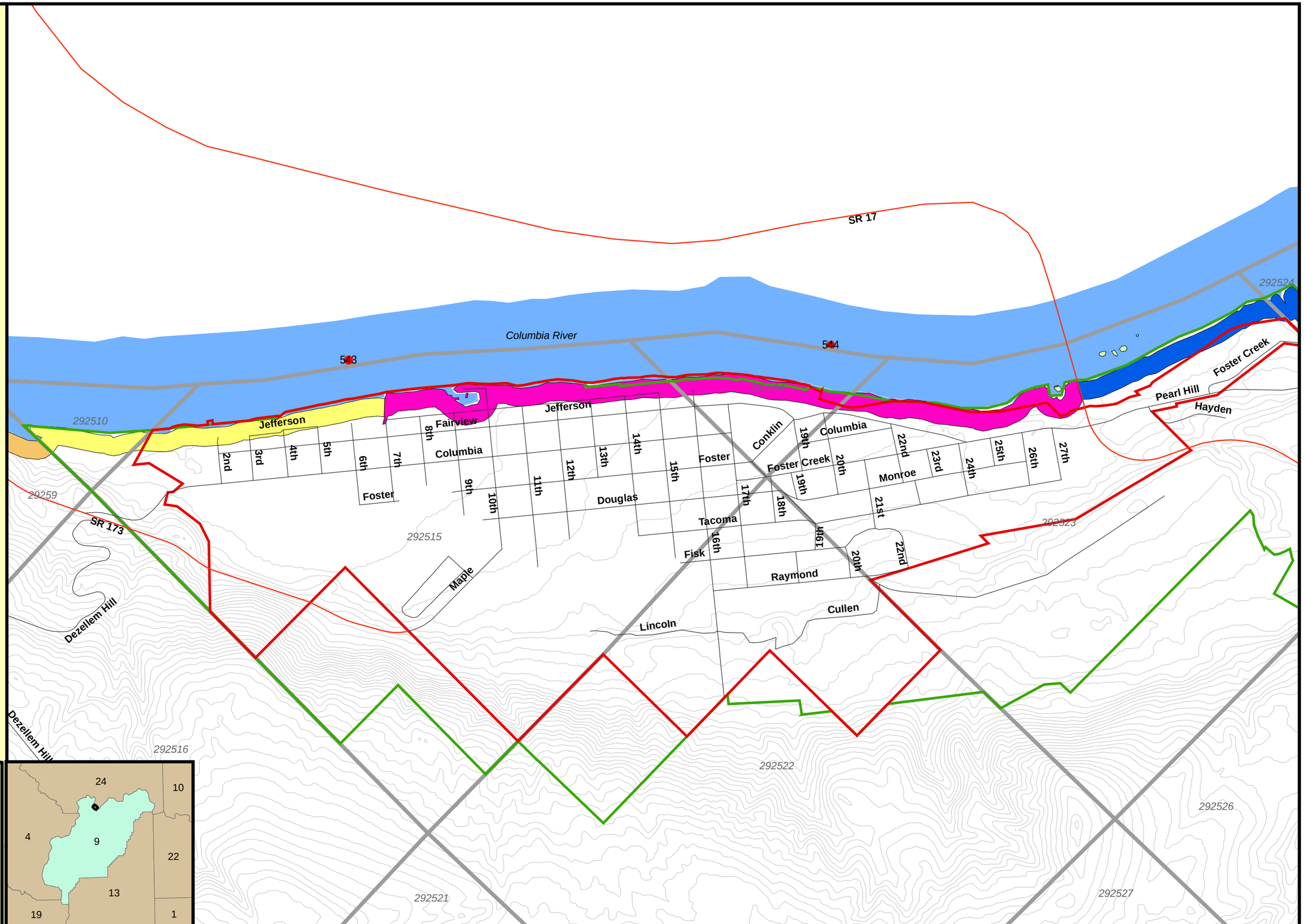

Disclaimer:
This map is intended for general information only. Neither ACG or Douglas County makes any claim as to the accuracy or current condition of the data represented on this map.

Douglas County 200 ft Shoreline Environment Designations

Includes Associated Wetlands

- Railroads
- Roads
- Highways
- Douglas County Cities
- Hydro Projects
- Urban Growth Area
- Section Lines TRS

Environment Designations

- Aquatic
- High Intensity
- Mixed Use
- Natural
- Rural Conservancy
- Shoreline Residential
- Urban Conservancy
- 20FTContourNE
- Water

1:24,000

Date Created- 12/01/06

0 0.1 0.2 0.3 0.4
Miles

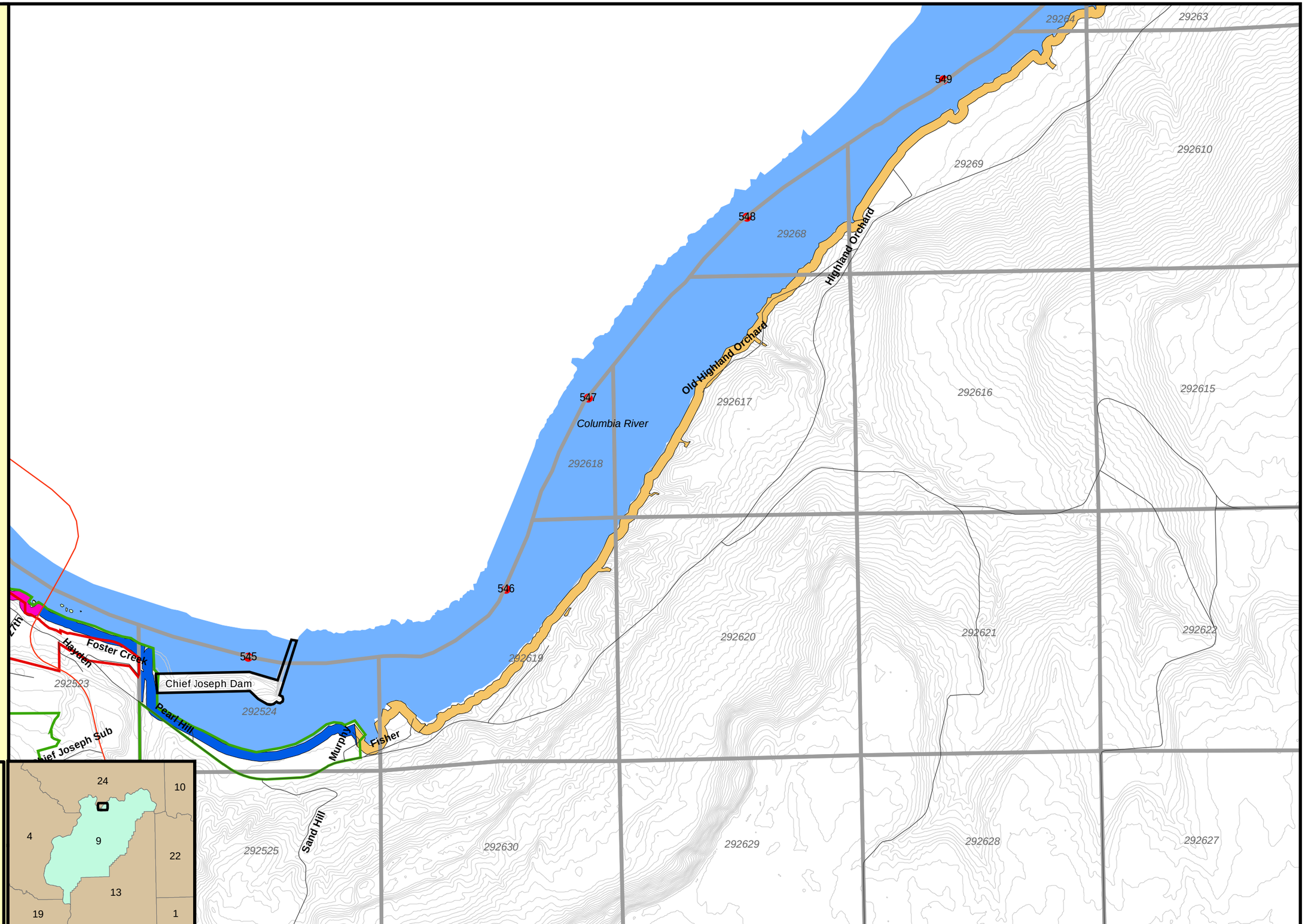

Disclaimer:
This map is intended for general information only. Neither ACG or Douglas County makes any claim as to the accuracy or current condition of the data represented on this map.

Douglas County 200 ft Shoreline Environment Designations

Includes Associated Wetlands

- Railroads
- Roads
- Highways
- Douglas County Cities
- Hydro Projects
- Urban Growth Area
- Section Lines TRS

Environment Designations

- Aquatic
- High Intensity
- Mixed Use
- Natural
- Rural Conservancy
- Shoreline Residential
- Urban Conservancy
- 20FTContourNE
- Water

1:24,000

Date Created- 12/01/06

0 0.1 0.2 0.3 0.4
Miles

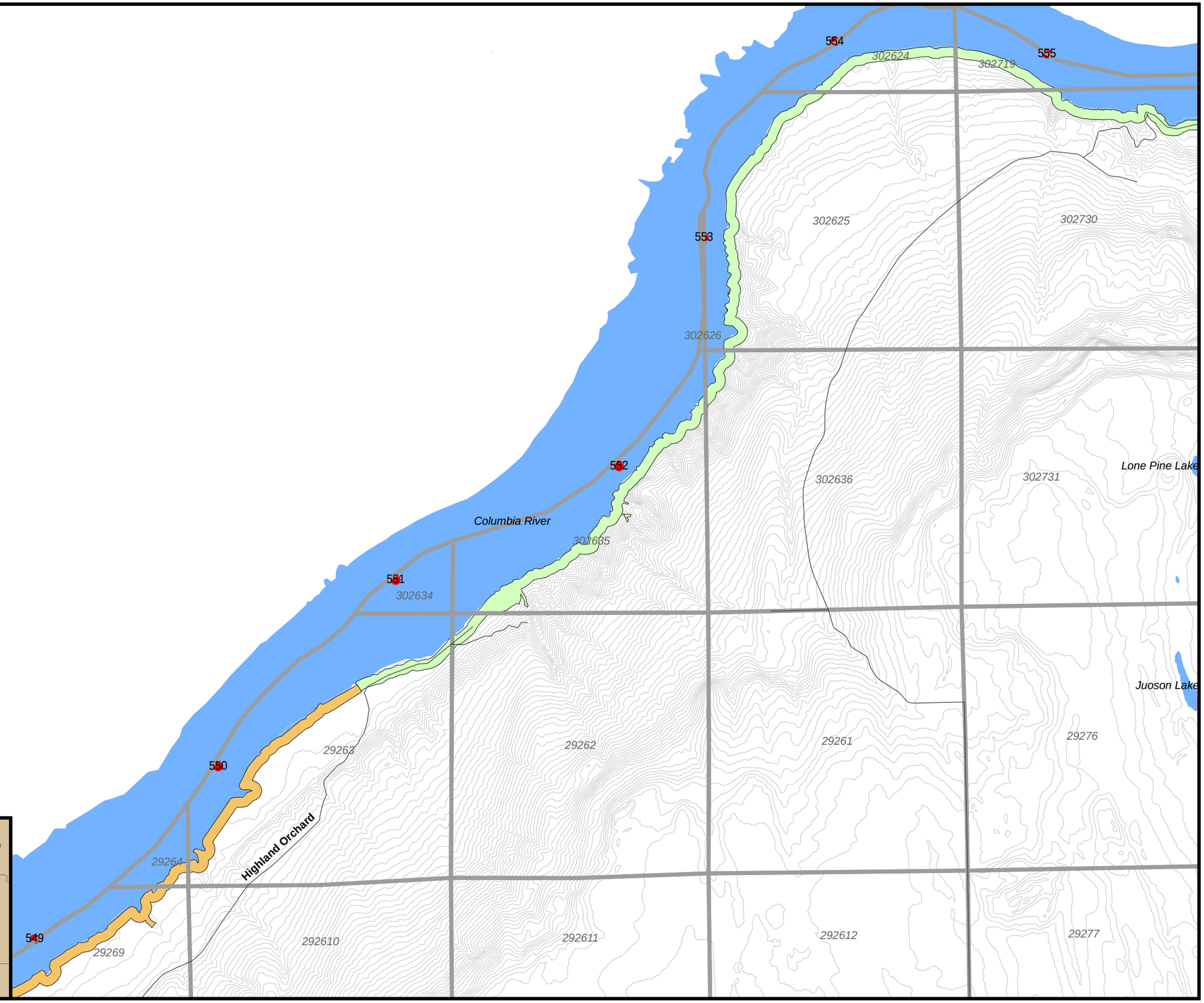

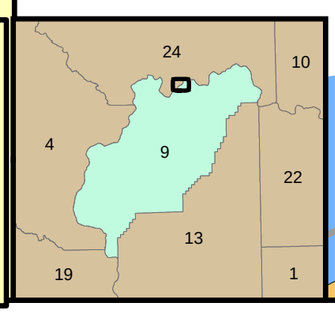

ALLIANCE CONSULTING GROUP

Disclaimer:
This map is intended for general information only. Neither ACG or Douglas County makes any claim as to the accuracy or current condition of the data represented on this map.

Douglas County 200 ft Shoreline Environment Designations

Includes Associated Wetlands

- Railroads
- Roads
- Highways
- Douglas County Cities
- Hydro Projects
- Urban Growth Area
- Section Lines TRS

Environment Designations

- Aquatic
- High Intensity
- Mixed Use
- Natural
- Rural Conservancy
- Shoreline Residential
- Urban Conservancy
- 20FTContourNE
- Water

1:24,000

Date Created- 12/01/06

0 0.1 0.2 0.3 0.4
Miles

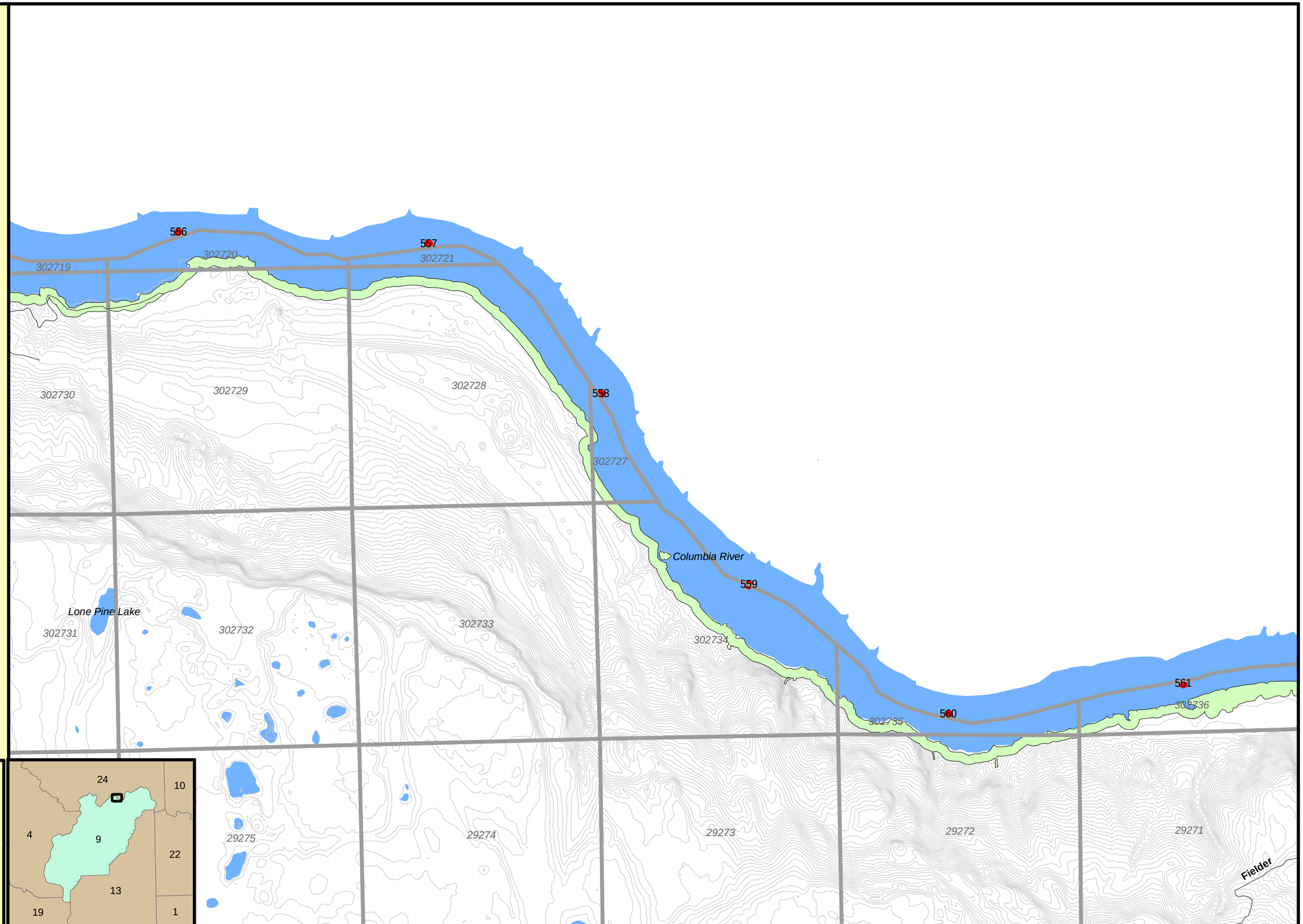

Disclaimer:
This map is intended for general information only. Neither ACG or Douglas County makes any claim as to the accuracy or current condition of the data represented on this map.

Douglas County 200 ft Shoreline Environment Designations

Includes Associated Wetlands

- Railroads
- Roads
- Highways
- Douglas County Cities
- Hydro Projects
- Urban Growth Area
- Section Lines TRS

Environment Designations

- Aquatic
- High Intensity
- Mixed Use
- Natural
- Rural Conservancy
- Shoreline Residential
- Urban Conservancy
- 20FTContourNE
- Water

1:24,000

Date Created- 12/01/06

0 0.1 0.2 0.3 0.4
Miles

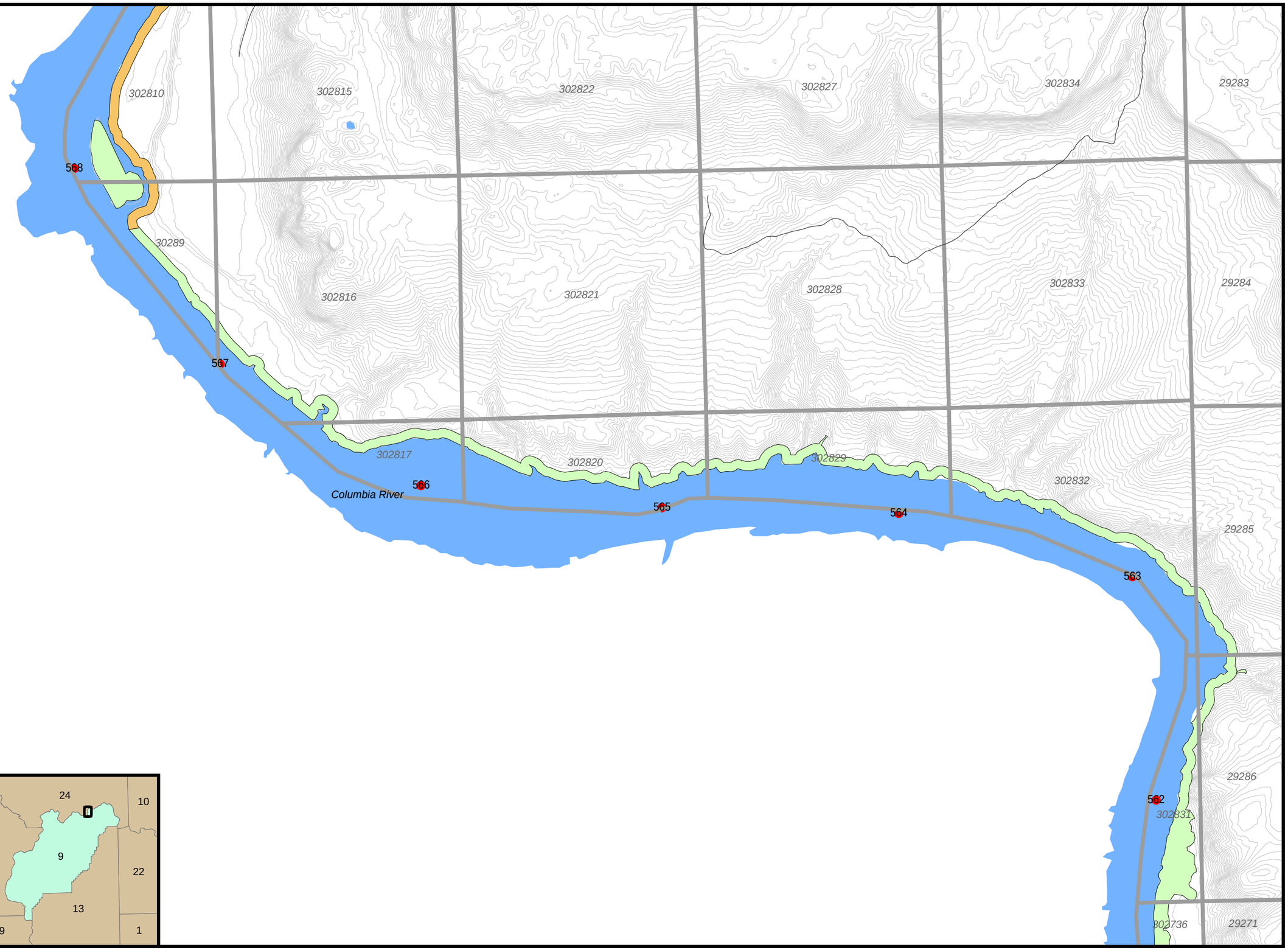

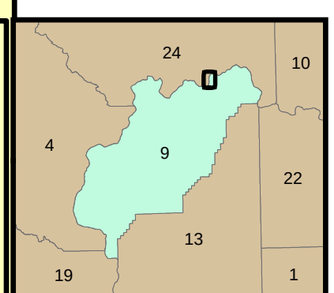

ALLIANCE CONSULTING GROUP

Disclaimer:
This map is intended for general information only. Neither ACG or Douglas County makes any claim as to the accuracy or current condition of the data represented on this map.

Douglas County 200 ft Shoreline Environment Designations

Includes Associated Wetlands

- Railroads
- Roads
- Highways
- Douglas County Cities
- Hydro Projects
- Urban Growth Area
- Section Lines TRS

Environment Designations

- Aquatic
- High Intensity
- Mixed Use
- Natural
- Rural Conservancy
- Shoreline Residential
- Urban Conservancy
- 20FTContourNE
- Water

1:24,000

Date Created- 12/01/06

0 0.1 0.2 0.3 0.4
Miles

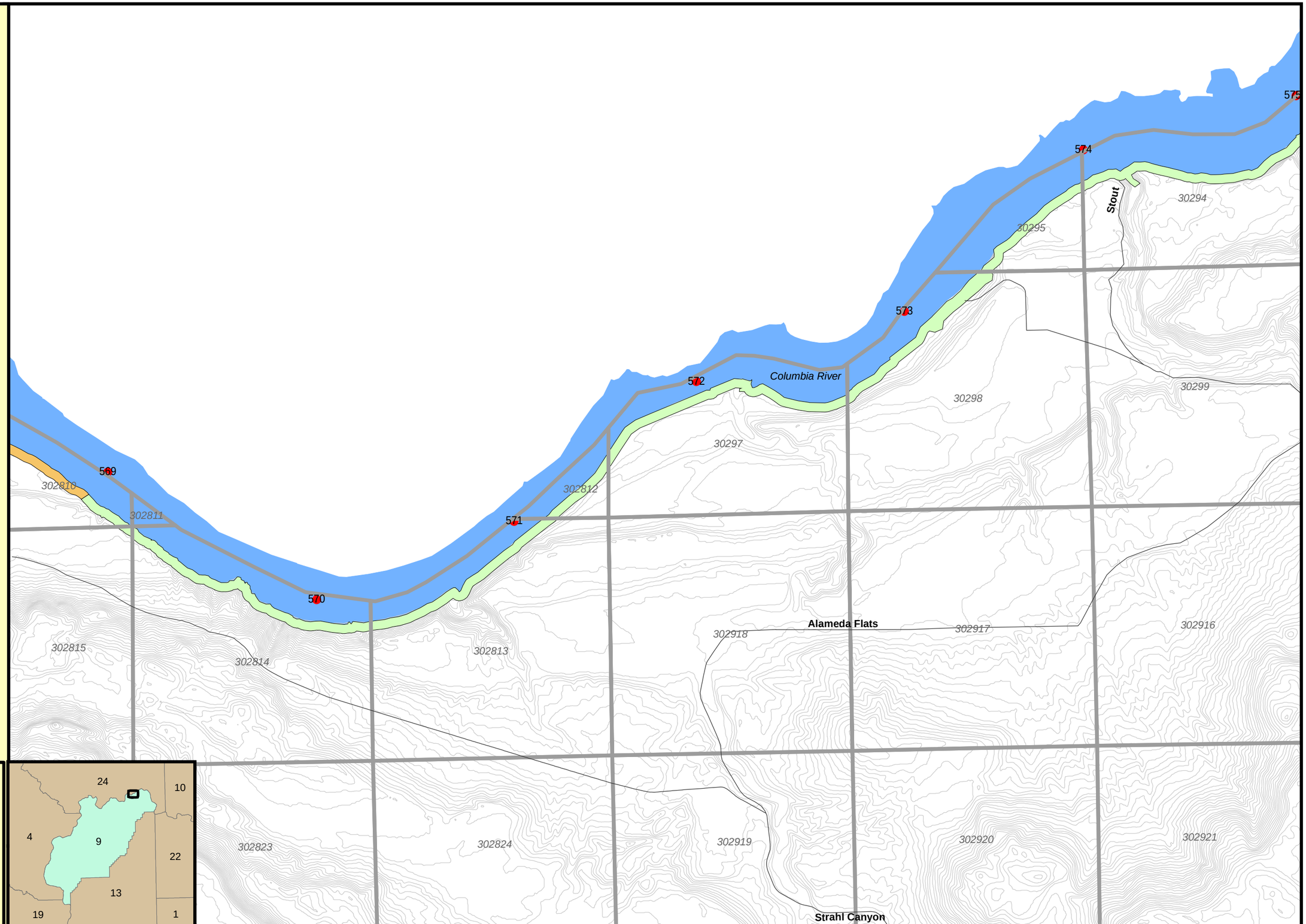

ALLIANCE CONSULTING GROUP

Disclaimer:
This map is intended for general information only. Neither ACG or Douglas County makes any claim as to the accuracy or current condition of the data represented on this map.

Douglas County 200 ft Shoreline Environment Designations

Includes Associated Wetlands

- Railroads
- Roads
- Highways
- Douglas County Cities
- Hydro Projects
- Urban Growth Area
- Section Lines TRS

Environment Designations

- Aquatic
- High Intensity
- Mixed Use
- Natural
- Rural Conservancy
- Shoreline Residential
- Urban Conservancy
- 20FTContourNE
- Water

1:24,000

N

Date Created- 12/18/07

0 0.1 0.2 0.3 0.4
Miles

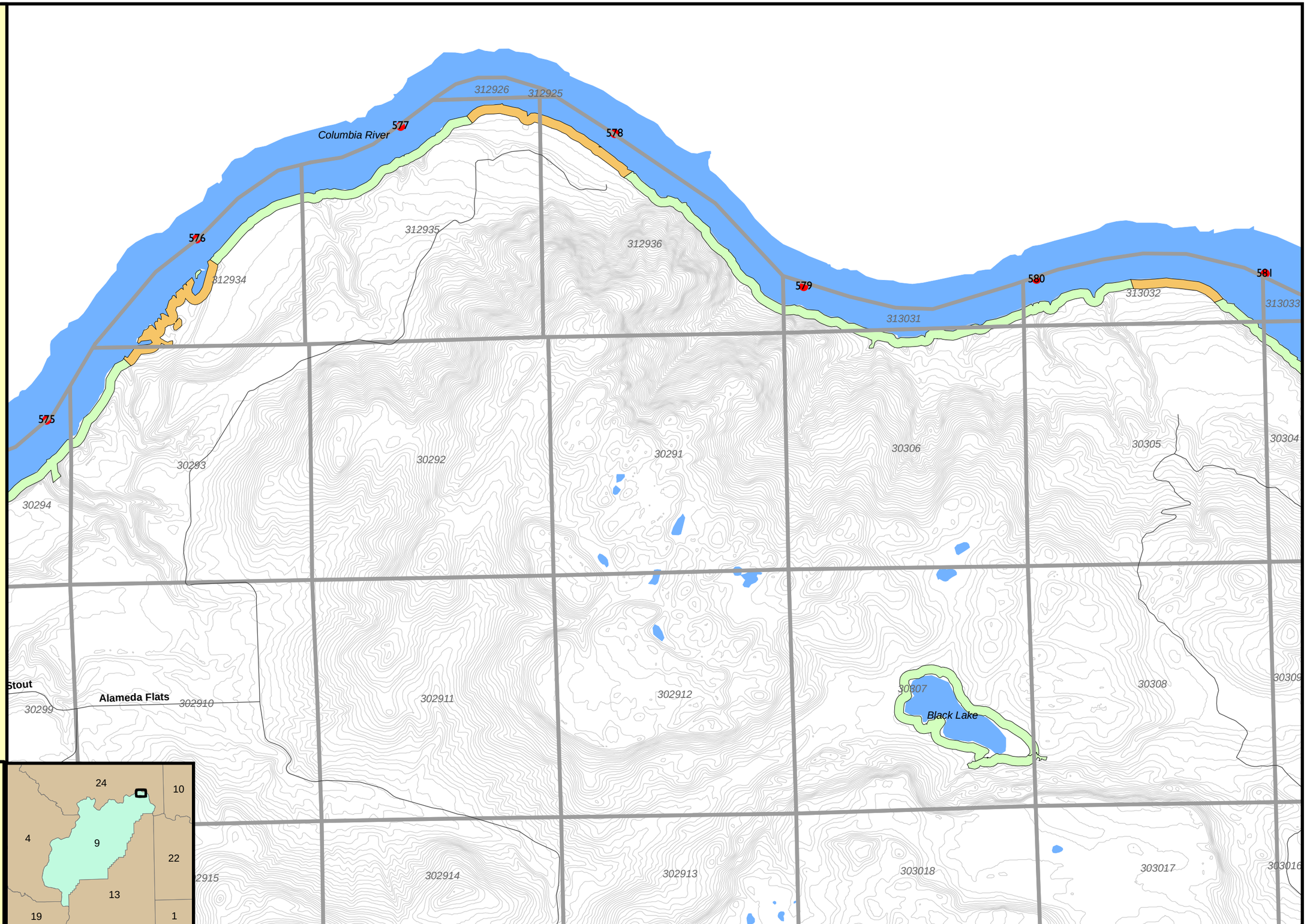

Disclaimer:
This map is intended for general information only. Neither ACG or Douglas County makes any claim as to the accuracy or current condition of the data represented on this map.

Douglas County 200 ft Shoreline Environment Designations

Includes Associated Wetlands

- Railroads
- Roads
- Highways
- Douglas County Cities
- Hydro Projects
- Urban Growth Area
- Section Lines TRS

Environment Designations

- Aquatic
- High Intensity
- Mixed Use
- Natural
- Rural Conservancy
- Shoreline Residential
- Urban Conservancy
- 20FTContourNE
- Water

1:24,000

Date Created- 12/01/06

0 0.1 0.2 0.3 0.4
Miles

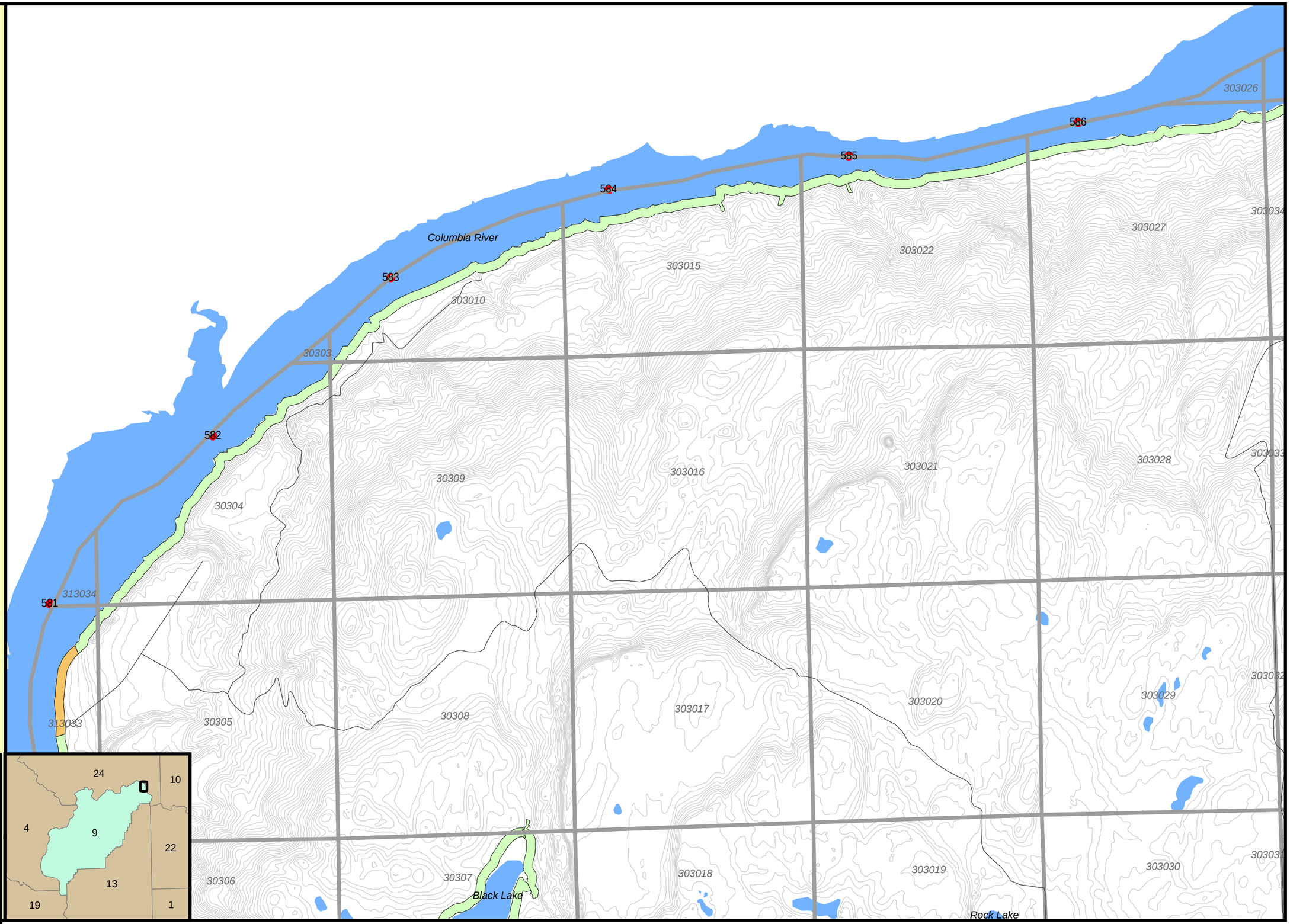

Disclaimer:
This map is intended for general information only. Neither ACG or Douglas County makes any claim as to the accuracy or current condition of the data represented on this map.

Douglas County 200 ft Shoreline Environment Designations

Includes Associated Wetlands

- Railroads
- Roads
- Highways
- Douglas County Cities
- Hydro Projects
- Urban Growth Area
- Section Lines TRS

Environment Designations

- Aquatic
- High Intensity
- Mixed Use
- Natural
- Rural Conservancy
- Shoreline Residential
- Urban Conservancy
- 20FTContourNE
- Water

1:24,000

Date Created- 12/01/06

0 0.1 0.2 0.3 0.4
Miles

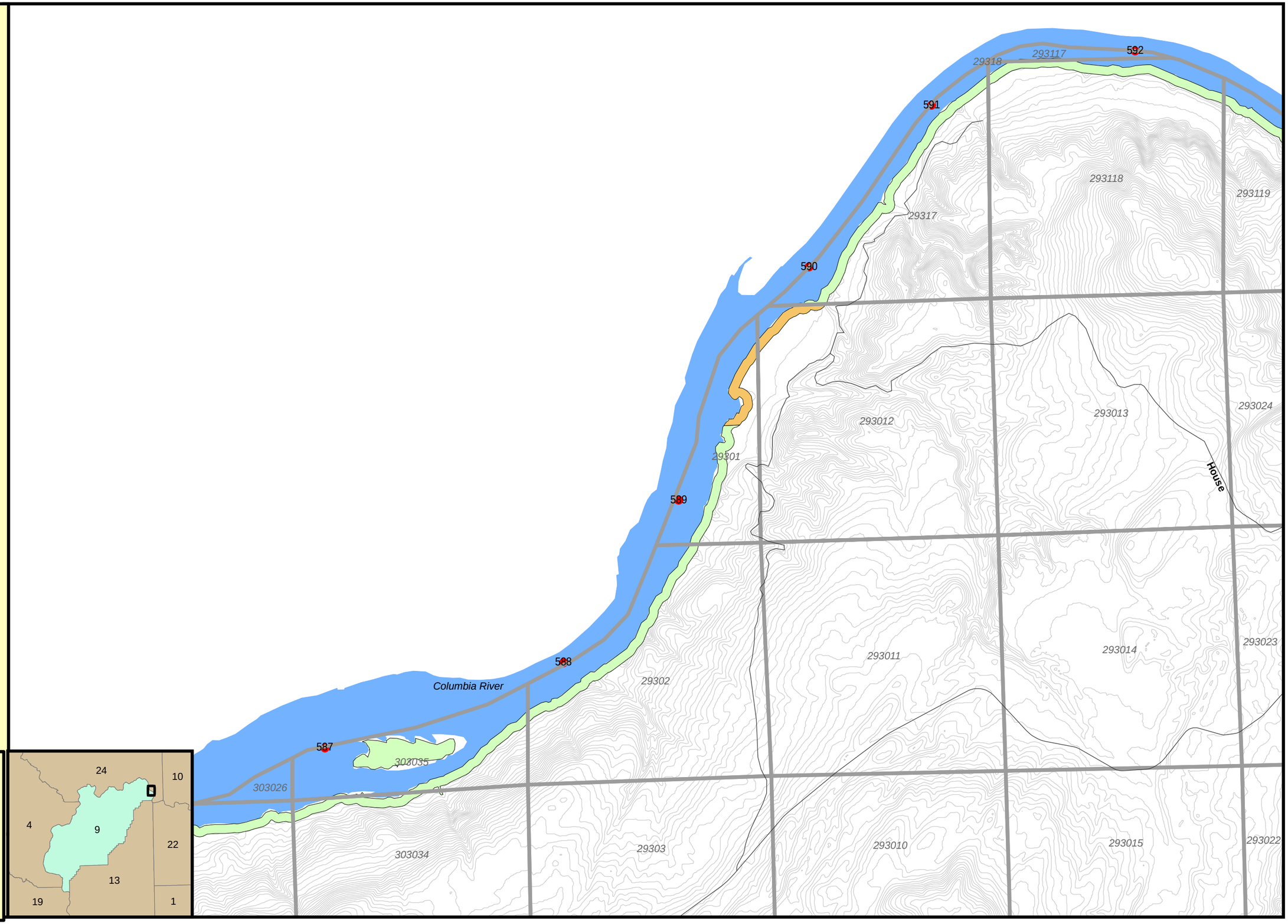

Disclaimer:
This map is intended for general information only. Neither ACG or Douglas County makes any claim as to the accuracy or current condition of the data represented on this map.

Douglas County 200 ft Shoreline Environment Designations

Includes Associated Wetlands

- Railroads
- Roads
- Highways
- Douglas County Cities
- Hydro Projects
- Urban Growth Area
- Section Lines TRS

Environment Designations

- Aquatic
- High Intensity
- Mixed Use
- Natural
- Rural Conservancy
- Shoreline Residential
- Urban Conservancy
- 20FTContourNE
- Water

1:24,000

Date Created- 12/01/06

0 0.1 0.2 0.3 0.4
Miles

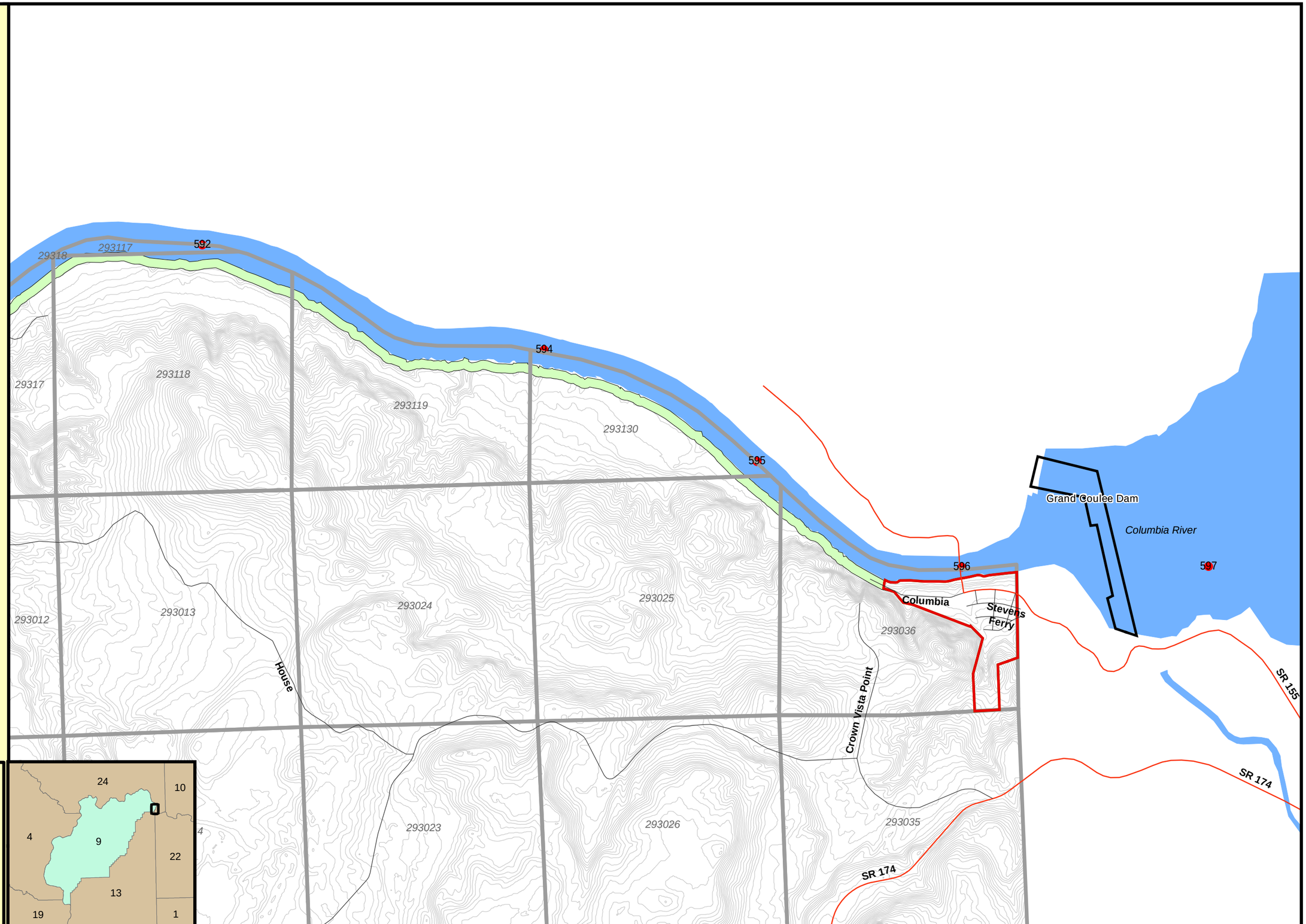

Disclaimer:
This map is intended for general information only. Neither ACG or Douglas County makes any claim as to the accuracy or current condition of the data represented on this map.

Douglas County 200 ft Shoreline Environment Designations

Includes Associated Wetlands

- Railroads
- Roads
- Highways
- Douglas County Cities
- Hydro Projects
- Urban Growth Area
- Section Lines TRS

Environment Designations

- Aquatic
- High Intensity
- Mixed Use
- Natural
- Rural Conservancy
- Shoreline Residential
- Urban Conservancy
- 20FTContourNE
- Water

1:24,000

Date Created- 12/01/06

0 0.1 0.2 0.3 0.4
Miles

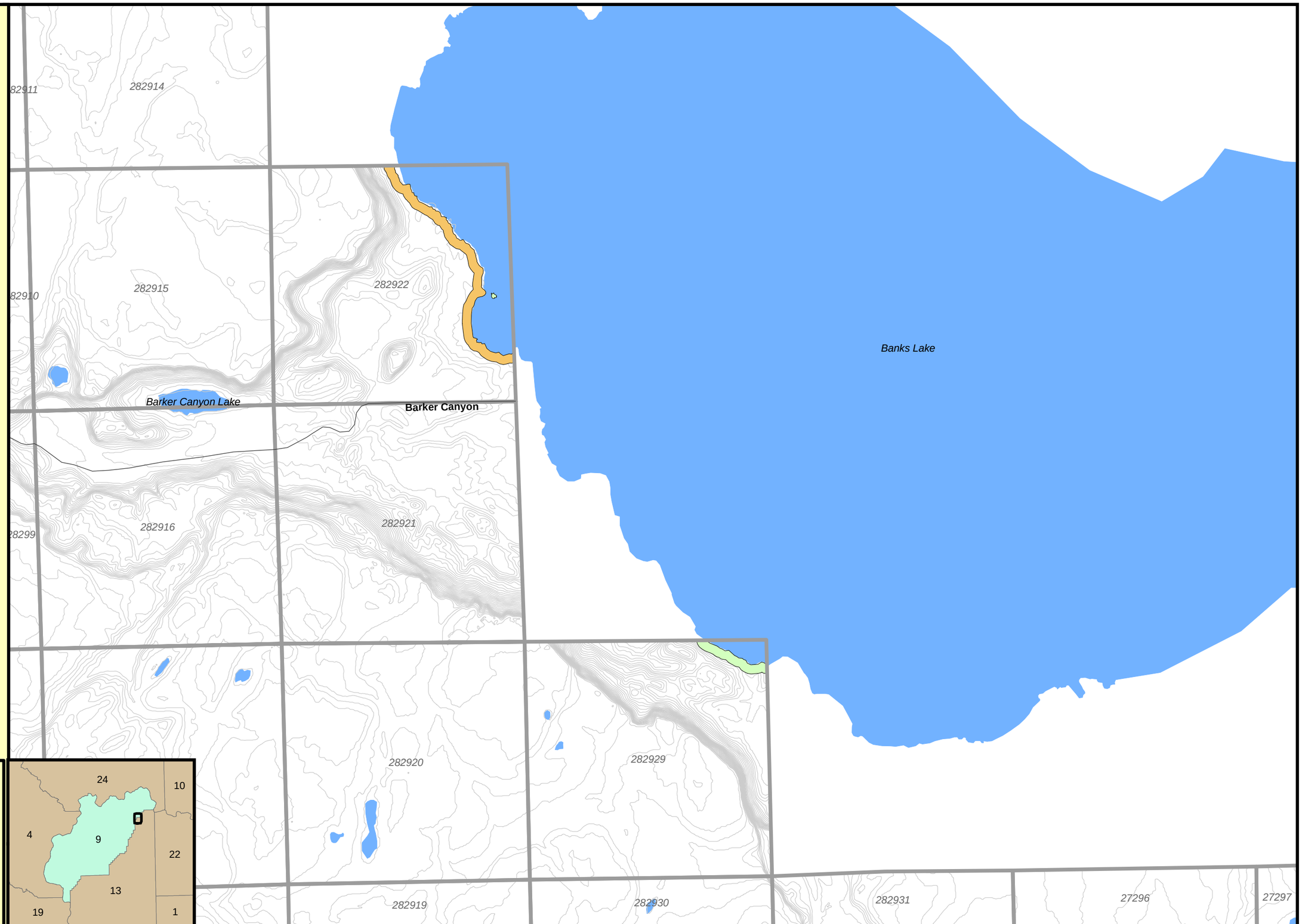

Disclaimer:
This map is intended for general information only. Neither ACG or Douglas County makes any claim as to the accuracy or current condition of the data represented on this map.

Douglas County 200 ft Shoreline Environment Designations

Includes Associated Wetlands

- Railroads
- Roads
- Highways
- Douglas County Cities
- Hydro Projects
- Urban Growth Area
- Section Lines TRS

Environment Designations

- Aquatic
- High Intensity
- Mixed Use
- Natural
- Rural Conservancy
- Shoreline Residential
- Urban Conservancy
- 20FTContourNE
- Water

1:24,000

Date Created- 12/01/06

0 0.1 0.2 0.3 0.4
Miles

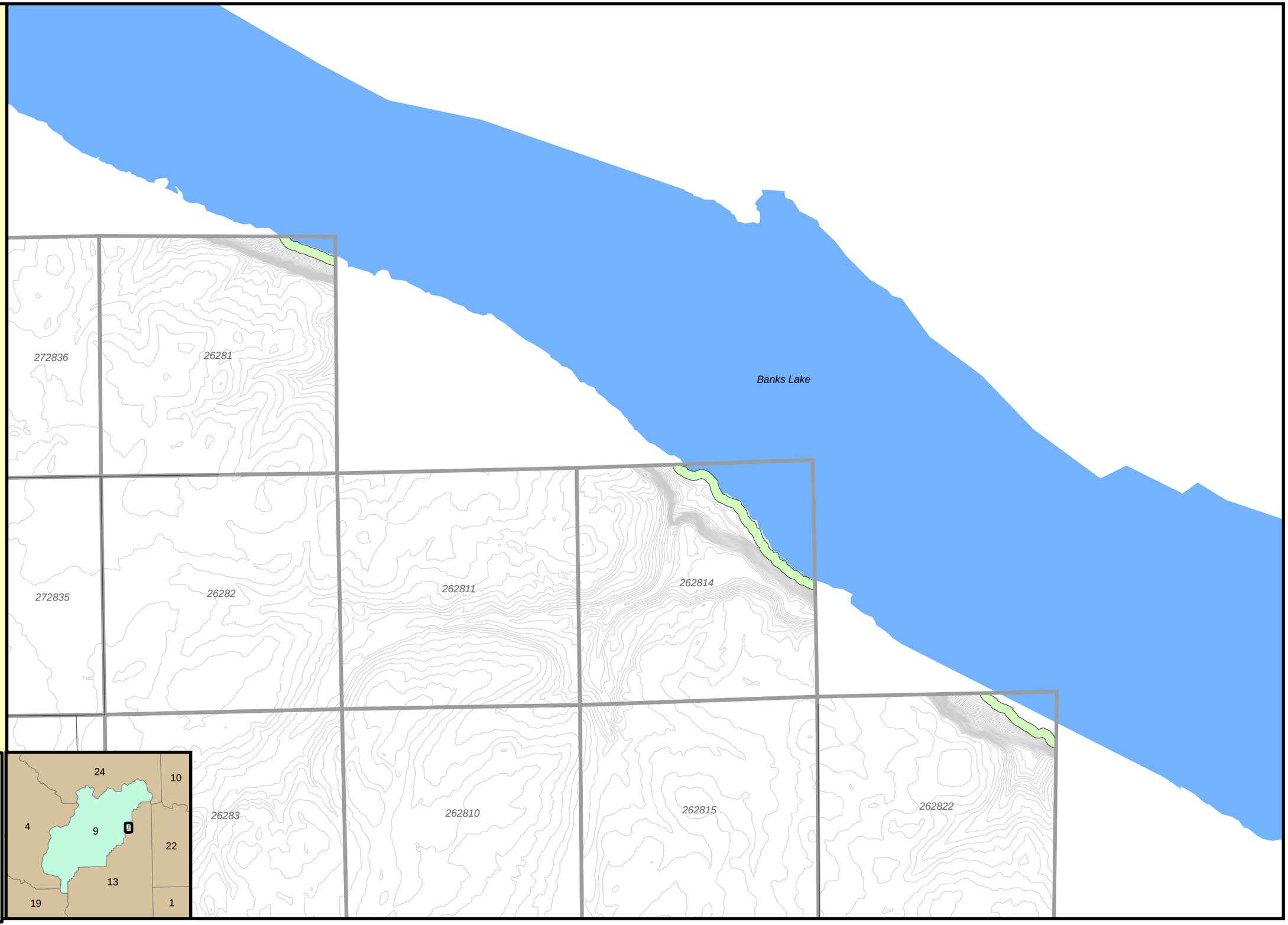

Disclaimer:
This map is intended for general information only. Neither ACG or Douglas County makes any claim as to the accuracy or current condition of the data represented on this map.

Douglas County 200 ft Shoreline Environment Designations

Includes Associated Wetlands

- Railroads
- Roads
- Highways
- Douglas County Cities
- Hydro Projects
- Urban Growth Area
- Section Lines TRS

Environment Designations

- Aquatic
- High Intensity
- Mixed Use
- Natural
- Rural Conservancy
- Shoreline Residential
- Urban Conservancy
- 20FTContourNE
- Water

1:24,000

Date Created- 12/01/06

0 0.1 0.2 0.3 0.4
Miles

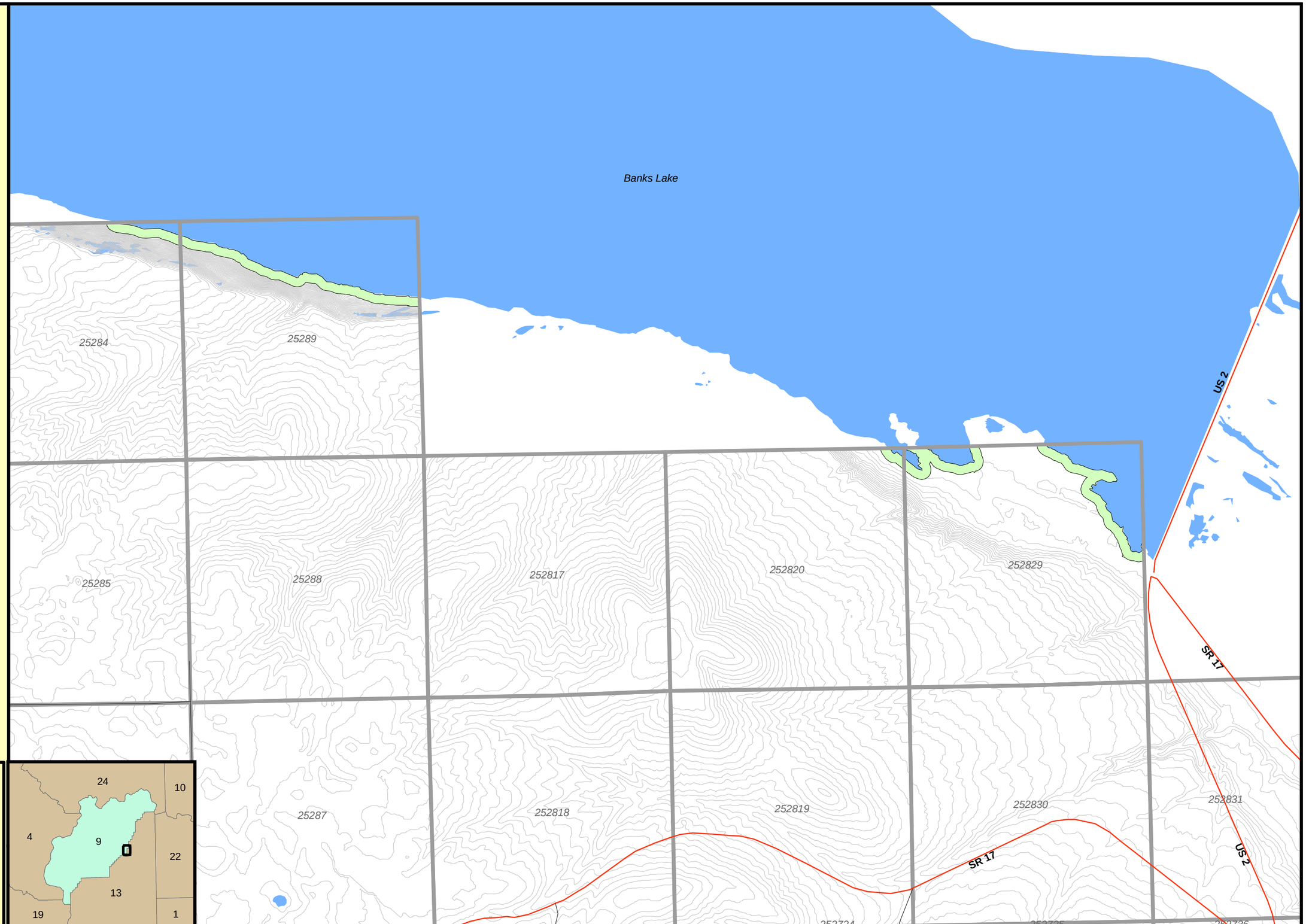

Disclaimer:
This map is intended for general information only. Neither ACG or Douglas County makes any claim as to the accuracy or current condition of the data represented on this map.

Douglas County 200 ft Shoreline Environment Designations

Includes Associated Wetlands

- Railroads
- Roads
- Highways
- Douglas County Cities
- Hydro Projects
- Urban Growth Area
- Section Lines TRS

Environment Designations

- Aquatic
- High Intensity
- Mixed Use
- Natural
- Rural Conservancy
- Shoreline Residential
- Urban Conservancy
- 20FTContourNE
- Water

1:24,000

Date Created- 12/01/06

0 0.1 0.2 0.3 0.4
Miles

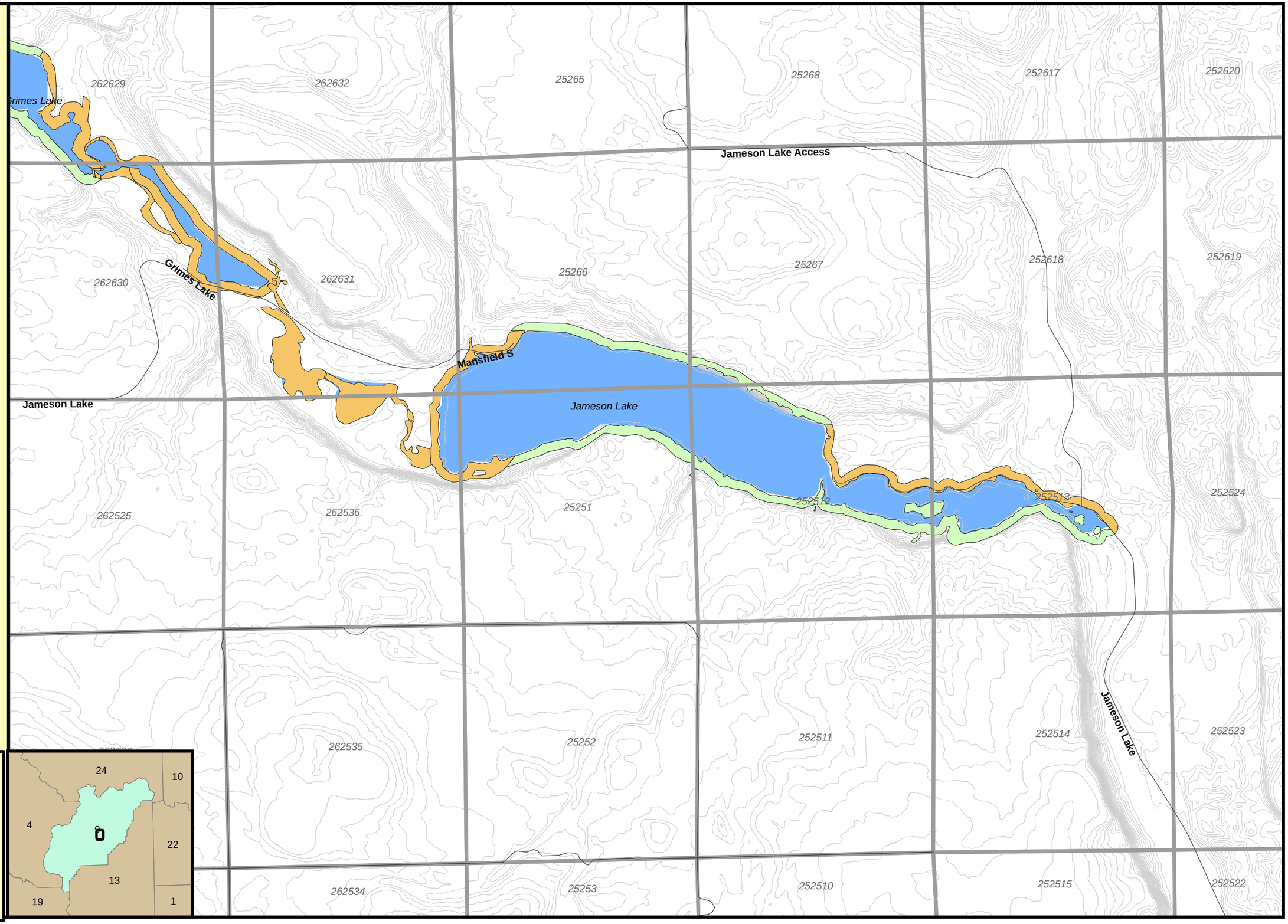

Disclaimer:
This map is intended for general information only. Neither ACG or Douglas County makes any claim as to the accuracy or current condition of the data represented on this map.

Douglas County 200 ft Shoreline Environment Designations

Includes Associated Wetlands

- Railroads
- Roads
- Highways
- Douglas County Cities
- Hydro Projects
- Urban Growth Area
- Section Lines TRS

Environment Designations

- Aquatic
- High Intensity
- Mixed Use
- Natural
- Rural Conservancy
- Shoreline Residential
- Urban Conservancy
- 20FTContourNE
- Water

1:12,000

Date Created- 12/01/06

0 0.05 0.1 0.15 0.2
Miles

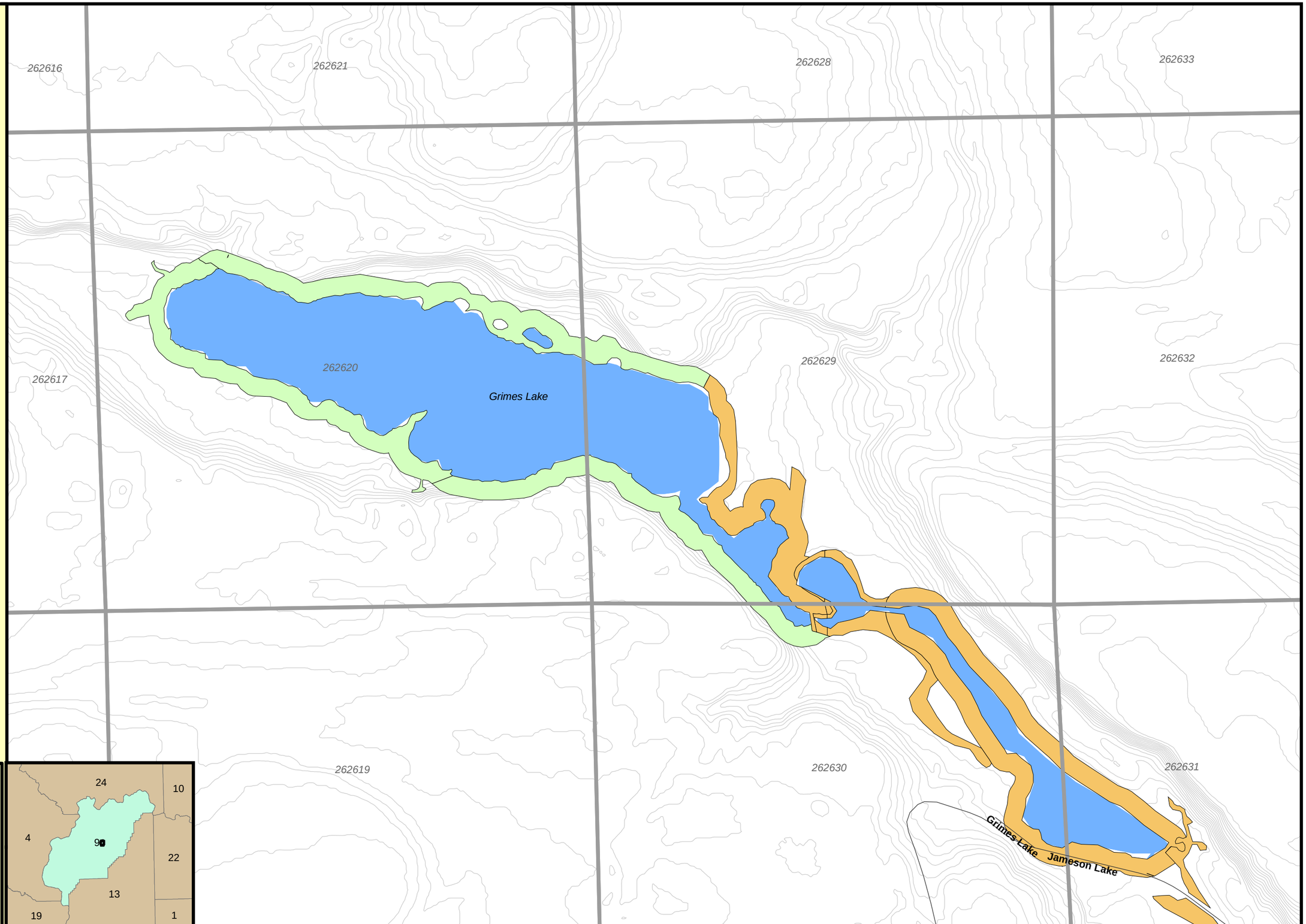

Disclaimer:
This map is intended for general information only. Neither ACG or Douglas County makes any claim as to the accuracy or current condition of the data represented on this map.

Douglas County 200 ft Shoreline Environment Designations

Includes Associated Wetlands

- Railroads
- Roads
- Highways
- Douglas County Cities
- Hydro Projects
- Urban Growth Area
- Section Lines TRS

Environment Designations

- Aquatic
- High Intensity
- Mixed Use
- Natural
- Rural Conservancy
- Shoreline Residential
- Urban Conservancy
- 20FTContourNE
- Water

1:12,000

N

Date Created- 3/15/07

0 0.08 0.16 0.24 0.32
Miles

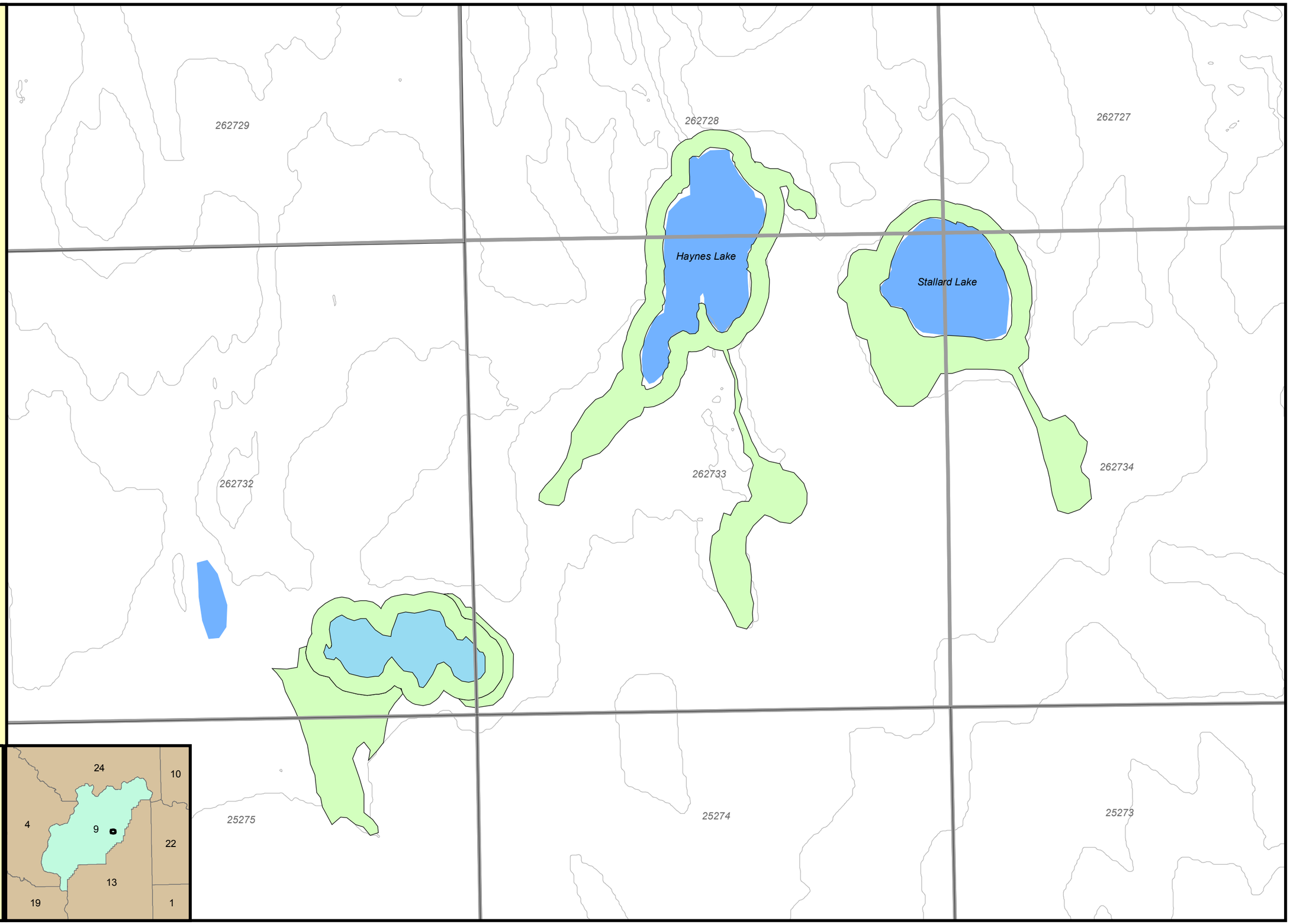

ALLIANCE CONSULTING GROUP

Disclaimer:
This map is intended for general information only. Neither ACG or Douglas County makes any claim as to the accuracy or current condition of the data represented on this map.

Douglas County 200 ft Shoreline Environment Designations

Includes Associated Wetlands

- Railroads
- Roads
- Highways
- Douglas County Cities
- Hydro Projects
- Urban Growth Area
- Section Lines TRS

Environment Designations

- Aquatic
- High Intensity
- Mixed Use
- Natural
- Rural Conservancy
- Shoreline Residential
- Urban Conservancy
- 20FTContourNE
- Water

1:12,000

Date Created- 12/01/06

0 0.05 0.1 0.15 0.2
Miles

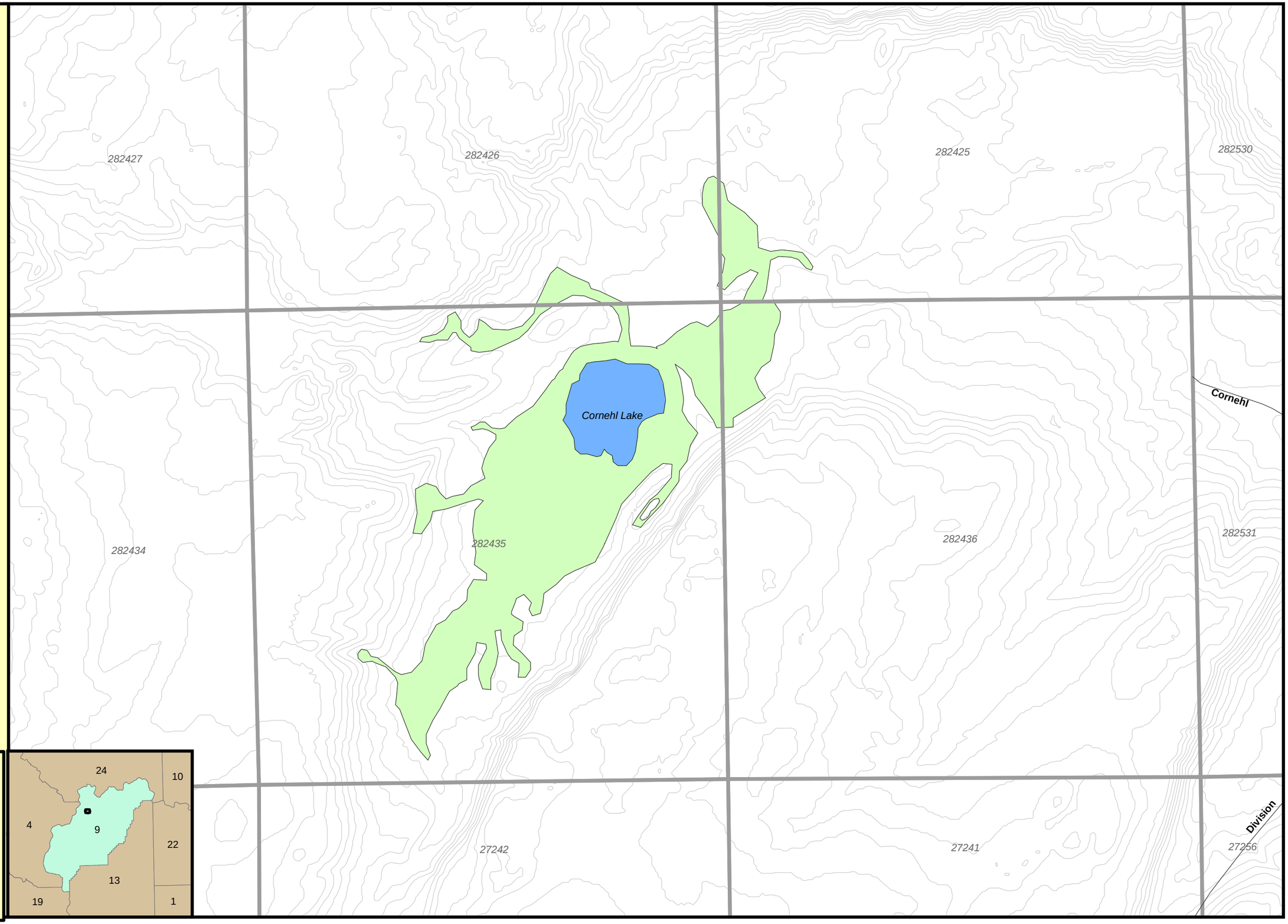

Disclaimer:
This map is intended for general information only. Neither ACG or Douglas County makes any claim as to the accuracy or current condition of the data represented on this map.

Douglas County 200 ft Shoreline Environment Designations

Includes Associated Wetlands

- Railroads
- Roads
- Highways
- Douglas County Cities
- Hydro Projects
- Urban Growth Area
- Section Lines TRS

Environment Designations

- Aquatic
- High Intensity
- Mixed Use
- Natural
- Rural Conservancy
- Shoreline Residential
- Urban Conservancy
- 20FTContourNE
- Water

1:24,000

Date Created- 12/01/06

0 0.09 0.18 0.27 0.36
Miles

ALLIANCE CONSULTING GROUP

Disclaimer:
This map is intended for general information only. Neither ACG or Douglas County makes any claim as to the accuracy or current condition of the data represented on this map.

Douglas County 200 ft Shoreline Environment Designations

Includes Associated Wetlands

- Railroads
- Roads
- Highways
- Douglas County Cities
- Hydro Projects
- Urban Growth Area
- Section Lines TRS

Environment Designations

- Aquatic
- High Intensity
- Mixed Use
- Natural
- Rural Conservancy
- Shoreline Residential
- Urban Conservancy
- 20FTContourNE
- Water

1:24,000

Date Created- 12/01/06

0 0.08 0.16 0.24 0.32
Miles

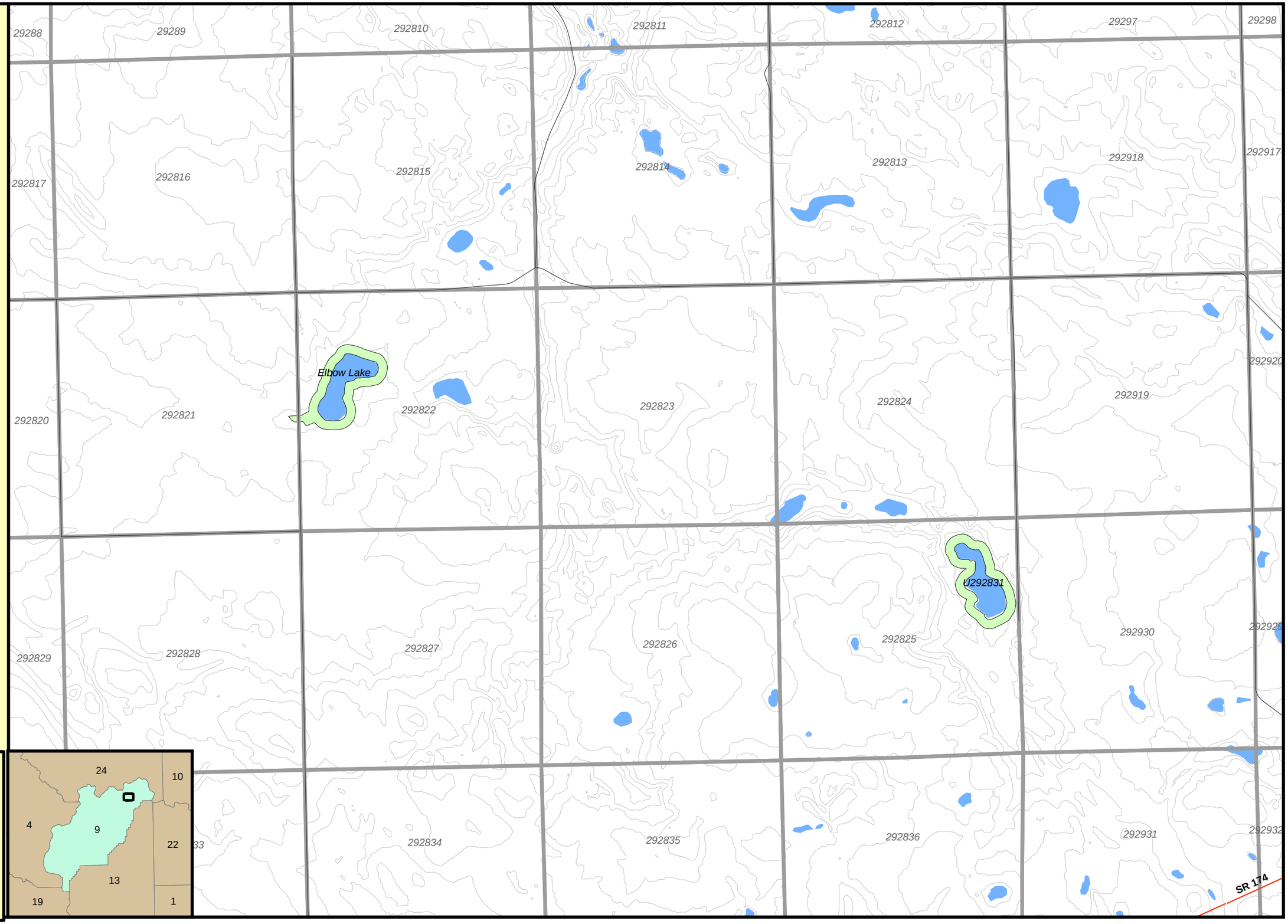

Disclaimer:
This map is intended for general information only. Neither ACG or Douglas County makes any claim as to the accuracy or current condition of the data represented on this map.

Douglas County 200 ft Shoreline Environment Designations

Includes Associated Wetlands

- Railroads
- Roads
- Highways
- Douglas County Cities
- Hydro Projects
- Urban Growth Area
- Section Lines TRS

Environment Designations

- Aquatic
- High Intensity
- Mixed Use
- Natural
- Rural Conservancy
- Shoreline Residential
- Urban Conservancy
- 20FTContourNE
- Water

1:24,000

Date Created- 12/01/06

0 0.060.120.180.24
Miles

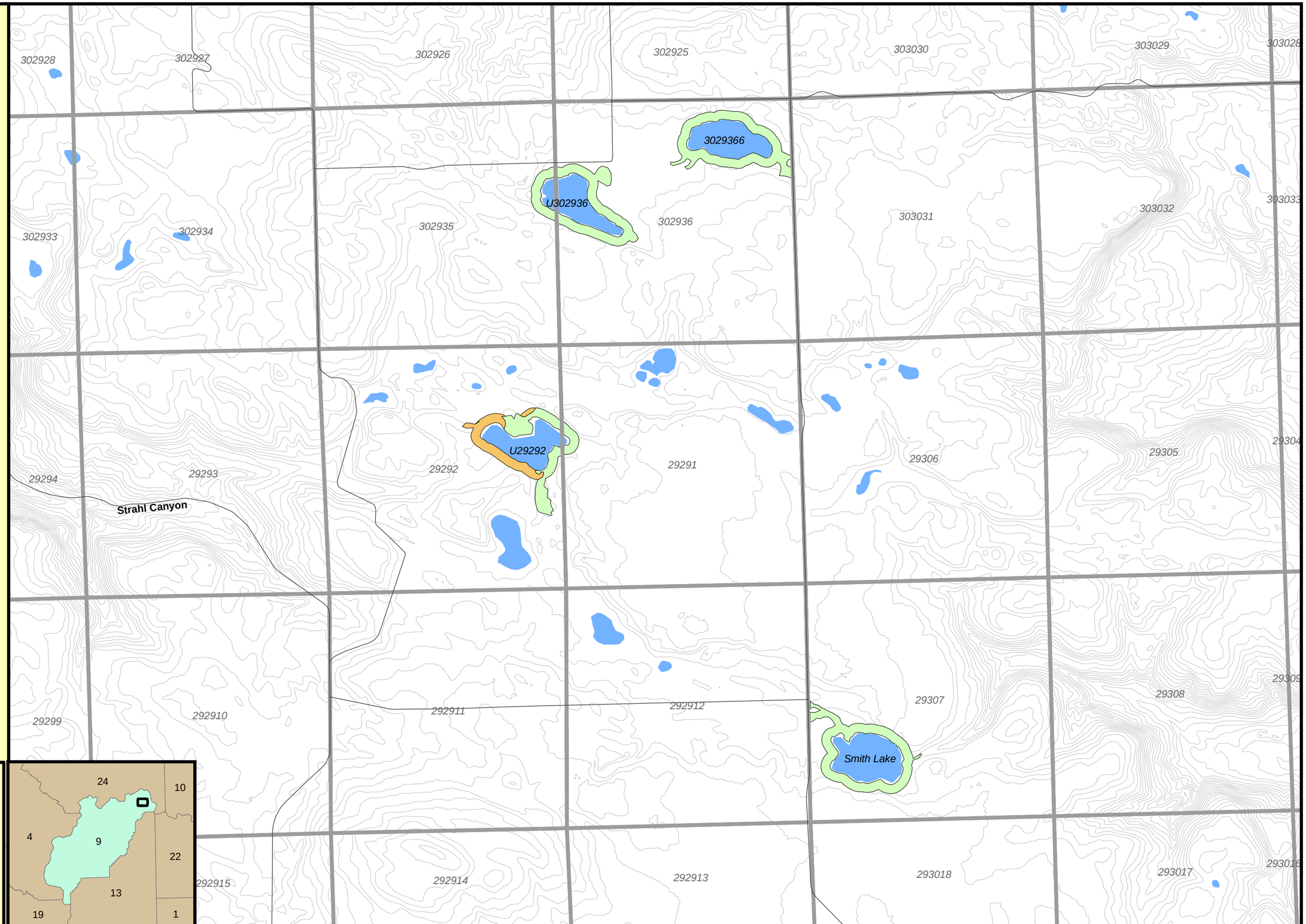

Disclaimer:
This map is intended for general information only. Neither ACG or Douglas County makes any claim as to the accuracy or current condition of the data represented on this map.

Douglas County 200 ft Shoreline Environment Designations

Includes Associated Wetlands

- Railroads
- Roads
- Highways
- Douglas County Cities
- Hydro Projects
- Urban Growth Area
- Section Lines TRS

Environment Designations

- Aquatic
- High Intensity
- Mixed Use
- Natural
- Rural Conservancy
- Shoreline Residential
- Urban Conservancy
- 20FTContourNE
- Water

1:24,000

Date Created- 12/01/06

0 0.060.120.180.24
Miles

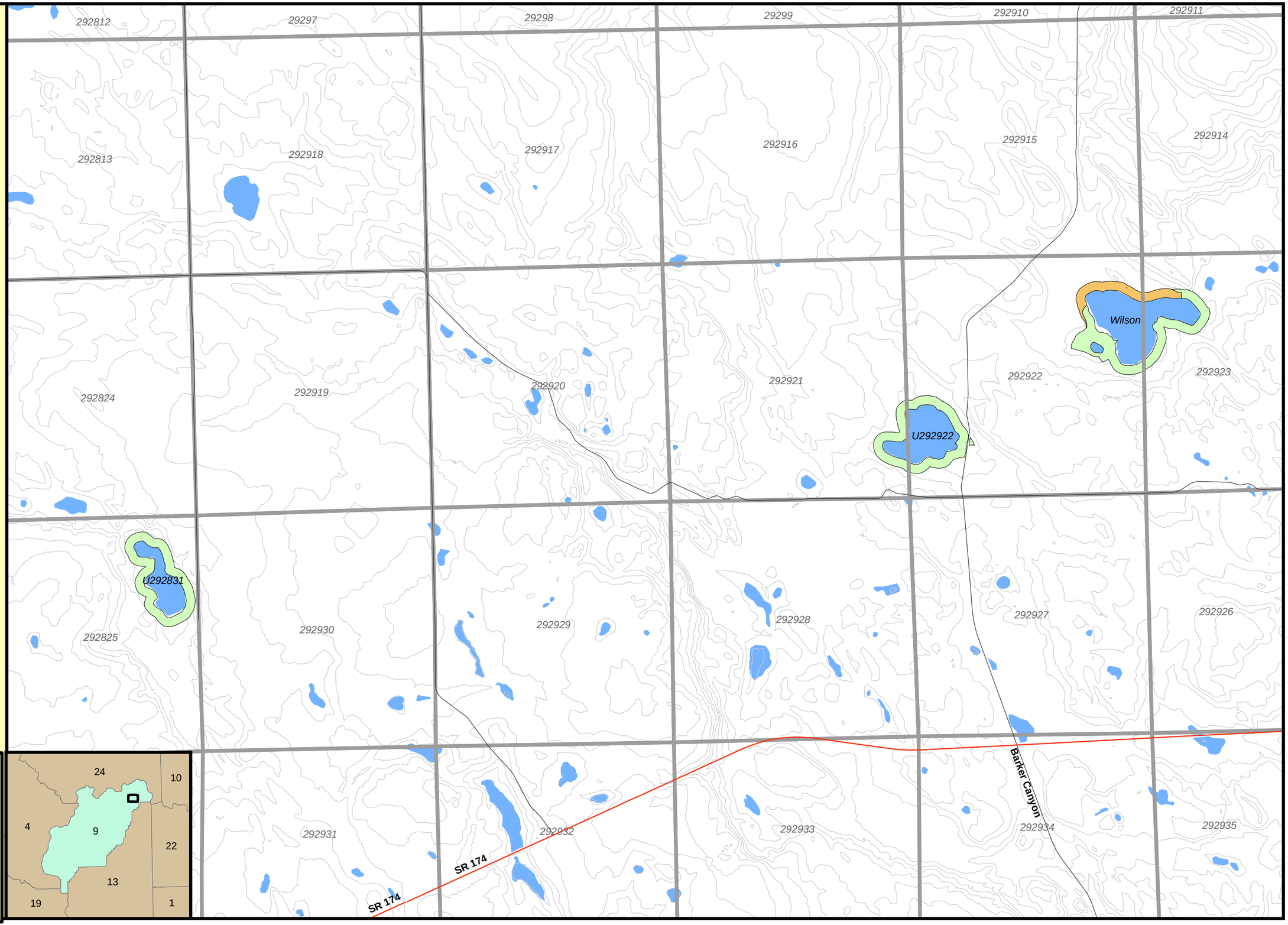

Disclaimer:
This map is intended for general information only. Neither ACG or Douglas County makes any claim as to the accuracy or current condition of the data represented on this map.

Douglas County 200 ft Shoreline Environment Designations

Includes Associated Wetlands

- Railroads
- Roads
- Highways
- Douglas County Cities
- Hydro Projects
- Urban Growth Area
- Section Lines TRS

Environment Designations

- Aquatic
- High Intensity
- Mixed Use
- Natural
- Rural Conservancy
- Shoreline Residential
- Urban Conservancy
- 20FTContourNE
- Water

1:12,000

Date Created- 3/15/07

0 0.075 0.15 0.225 0.3
Miles

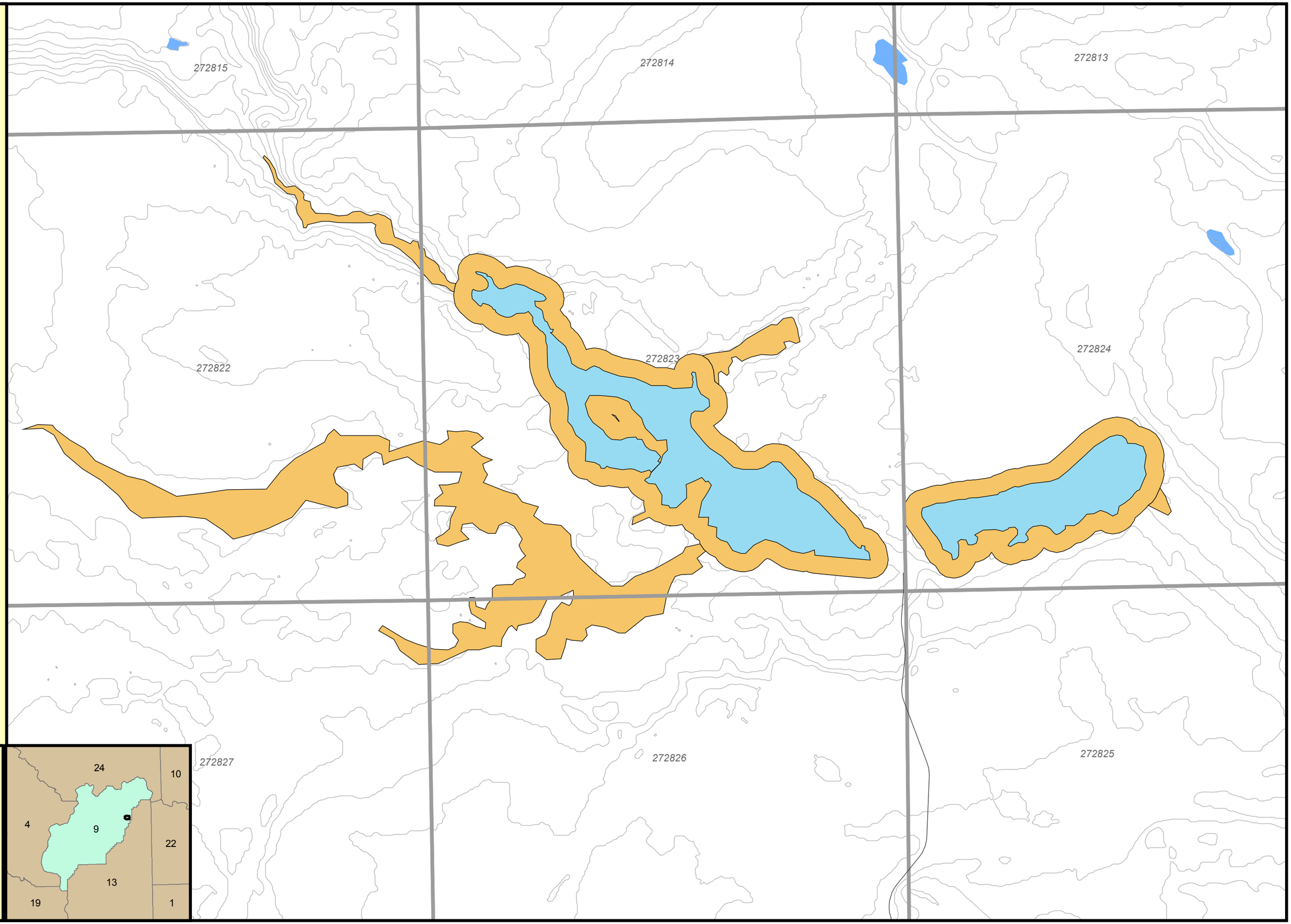

Disclaimer:
This map is intended for general information only. Neither ACG or Douglas County makes any claim as to the accuracy or current condition of the data represented on this map.