MAP LOCATIONS ARE APPROXIMATE. Data may be represented at scales where data may not be accurate.

Map Sheet Number **1**

SNOHOMISH COUNTY

T32N R03E

Shoreline Environment Designations

ADOPTED BY SNOHOMISH COUNTY COUNCIL
AMENDED ORDINANCE: 12-025 JUNE 6, 2012 EFFECTIVE: **JULY 27, 2012**

SNOHOMISH COUNTY DATA and MAP DISCLAIMER
All maps, data, and information set forth herein ("Data"), are for illustrative purposes only and are not to be considered an official citation to, or representation of, the Snohomish County Code. Amendments and updates to the Data, together with other applicable County Code provisions, may apply which are not depicted herein. Snohomish County makes no representation or warranty concerning the content, accuracy, currency, completeness or quality of the Data contained herein and expressly disclaims any warranty of merchantability or fitness for any particular purpose. All persons accessing or otherwise using this Data assume all responsibility for use thereof and agree to hold Snohomish County harmless from and against any damages, loss, claim or liability arising out of any error, defect or omission contained within said Data. Washington State Law, Ch. 42.56 RCW, prohibits state and local agencies from providing access to lists of individuals intended for use for commercial purposes and, thus, no commercial use may be made of any Data comprising lists of individuals contained herein.

N

Scale in Miles
0 1

DATA INFORMATION

The shoreline environment designations are adopted pursuant to SCC 30.67.210 as defined in Section 2.2 of the Shoreline Management Program. Section 2.2 of the Shoreline Management Program contains the designation criteria and management policies for each shoreline environment designation. This map series is for informational resources only. In case of a conflict between the designation criteria adopted pursuant to SCC 30.67.210 and the content of the maps, the designation criteria will overrule. Map inaccuracies such as unintentional omissions or inaccurate environment designation are interpreted pursuant to SCC 30.67.220(1). Unmapped shoreline jurisdiction within the boundaries of federal lands is designated pursuant to SCC 30.67.220(2).

Shoreline Management Program Enviroment Designations

- Aquatic
- Natural
- Resource
- Rural Conservancy
- Urban
- Urban Conservancy
- Municipal Watershed Utility
- Potential Associated Wetlands
- US Forest Service Land
- Native Indian Trust Land
- Incorporated City Area
- Urban Growth Area Boundary
- Tulalip Indian Reservation

Tulalip Indian Reservation Tidelands: For the purposes of the Shoreline Management Act, the county will exercise jurisdictional authority on tidelands only where and to the extent that a legal description of a parcel owned by a non-tribal member includes those tidelands. For a discussion of Reservation tideland jurisdictional issues, see Section 2.5 of the SMP.

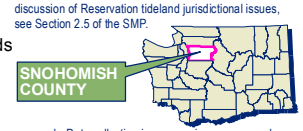

SMP Map Disclaimer: This map is meant for illustrative purposes only. Data collection is an on-going process and the information shown should not be considered complete. This map is not intended for regulatory purposes as scale, accuracy and completeness are not adequate to determine regulatory implications at a site-specific level. Presence of environmental features and critical areas, as defined in the Growth Management Act, must be verified at the site specific level. These maps are intended to provide a generalized overview of the extent and distribution of key environmental features and critical areas throughout the county. This map represents the best available data at the time of publication.

CURRENT MAP SHEET INDICATED IN RED

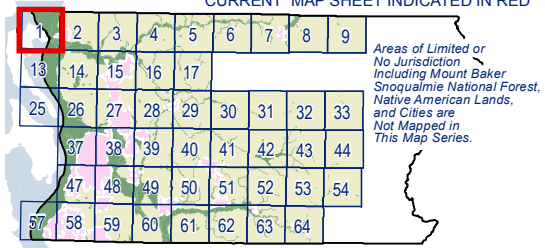

INDEX TO MAP SHEETS IN THIS SERIES - MAP INDEX NUMBERS BY TOWNSHIP

01 - T32N R03E
Current Map Sheet Number

Snohomish County

Produced by Snohomish County Department of Planning and Development Services - Cartography/GIS Team W:/plng/carto/shore2012/current/ShoreMgmt_TWP_Atlas8x11.mxd

MAP LOCATIONS ARE APPROXIMATE. Data may be represented at scales where data may not be accurate.

Map Sheet Number **2**

SNOHOMISH COUNTY

T32N R04E

Shoreline Environment Designations

ADOPTED BY SNOHOMISH COUNTY COUNCIL
AMENDED ORDINANCE: 12-025 JUNE 6, 2012 EFFECTIVE: **JULY 27, 2012**

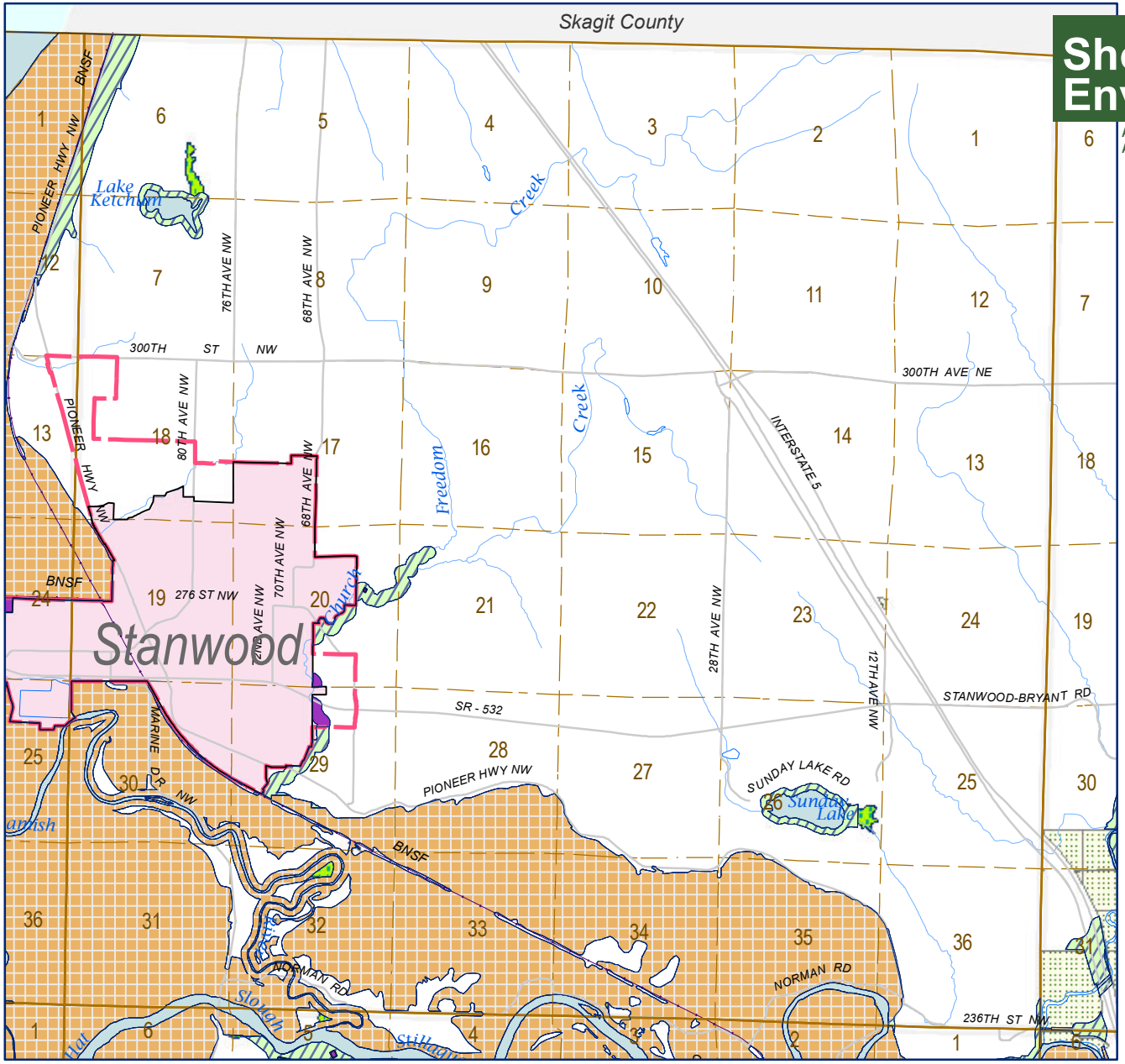

SNOHOMISH COUNTY DATA and MAP DISCLAIMER
All maps, data, and information set forth herein ("Data"), are for illustrative purposes only and are not to be considered an official citation to, or representation of, the Snohomish County Code. Amendments and updates to the Data, together with other applicable County Code provisions, may apply which are not depicted herein. Snohomish County makes no representation or warranty concerning the content, accuracy, currency, completeness or quality of the Data contained herein and expressly disclaims any warranty of merchantability or fitness for any particular purpose. All persons accessing or otherwise using this Data assume all responsibility for use thereof and agree to hold Snohomish County harmless from and against any damages, loss, claim or liability arising out of any error, defect or omission contained within said Data. Washington State Law, Ch. 42.56 RCW, prohibits state and local agencies from providing access to lists of individuals intended for use for commercial purposes and, thus, no commercial use may be made of any Data comprising lists of individuals contained herein.

N

Scale in Miles
0 1

DATA INFORMATION

The shoreline environment designations are adopted pursuant to SCC 30.67.210 as defined in Section 2.2 of the Shoreline Management Program. Section 2.2 of the Shoreline Management Program contains the designation criteria and management policies for each shoreline environment designation. This map series is for informational resources only. In case of a conflict between the designation criteria adopted pursuant to SCC 30.67.210 and the content of the maps, the designation criteria will overrule. Map inaccuracies such as unintentional omissions or inaccurate environment designation are interpreted pursuant to SCC 30.67.220(1). Unmapped shoreline jurisdiction within the boundaries of federal lands is designated pursuant to SCC 30.67.220(2).

Shoreline Management Program Enviroment Designations

- Aquatic
- Natural
- Resource
- Rural Conservancy
- Urban
- Urban Conservancy
- Municipal Watershed Utility
- Potential Associated Wetlands
- US Forest Service Land
- Native Indian Trust Land
- Incorporated City Area
- Urban Growth Area Boundary
- Tulalip Indian Reservation

Tulalip Indian Reservation Tidelands: For the purposes of the Shoreline Management Act, the county will exercise jurisdictional authority on tidelands only where and to the extent that a legal description of a parcel owned by a non-tribal member includes those tidelands. For a discussion of Reservation tideland jurisdictional issues, see Section 2.5 of the SMP.

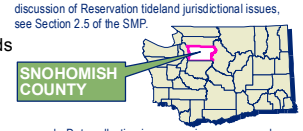

SMP Map Disclaimer: This map is meant for illustrative purposes only. Data collection is an on-going process and the information shown should not be considered complete. This map is not intended for regulatory purposes as scale, accuracy and completeness are not adequate to determine regulatory implications at a site-specific level. Presence of environmental features and critical areas, as defined in the Growth Management Act, must be verified at the site specific level. These maps are intended to provide a generalized overview of the extent and distribution of key environmental features and critical areas throughout the county. This map represents the best available data at the time of publication.

CURRENT MAP SHEET INDICATED IN RED

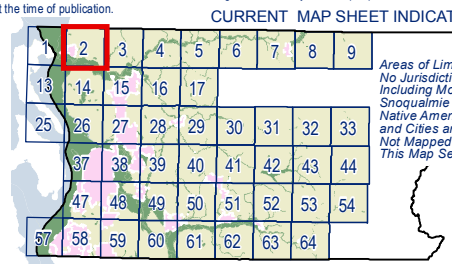

Areas of Limited or No Jurisdiction Including Mount Baker Snoqualmie National Forest, Native American Lands, and Cities are Not Mapped in This Map Series.

INDEX TO MAP SHEETS IN THIS SERIES - MAP INDEX NUMBERS BY TOWNSHIP

02 - T32N R04E
Current Map Sheet Number

Snohomish County

Produced by Snohomish County Department of Planning and Development Services - Cartography/GIS Team W:/plng/carto/shore2012/current/ShoreMgmt_TWP_Atlas8x11.mxd

MAP LOCATIONS ARE APPROXIMATE. Data may be represented at scales where data may not be accurate.

Map Sheet Number **3**

SNOHOMISH COUNTY

T32N R05E

Shoreline Environment Designations

ADOPTED BY SNOHOMISH COUNTY COUNCIL
AMENDED ORDINANCE: 12-025 JUNE 6, 2012 EFFECTIVE: **JULY 27, 2012**

SNOHOMISH COUNTY DATA and MAP DISCLAIMER
All maps, data, and information set forth herein ("Data"), are for illustrative purposes only and are not to be considered an official citation to, or representation of, the Snohomish County Code. Amendments and updates to the Data, together with other applicable County Code provisions, may apply which are not depicted herein. Snohomish County makes no representation or warranty concerning the content, accuracy, currency, completeness or quality of the Data contained herein and expressly disclaims any warranty of merchantability or fitness for any particular purpose. All persons accessing or otherwise using this Data assume all responsibility for use thereof and agree to hold Snohomish County harmless from and against any damages, loss, claim or liability arising out of any error, defect or omission contained within said Data. Washington State Law, Ch. 42.56 RCW, prohibits state and local agencies from providing access to lists of individuals intended for use for commercial purposes and, thus, no commercial use may be made of any Data comprising lists of individuals contained herein.

N

Scale in Miles
0 1

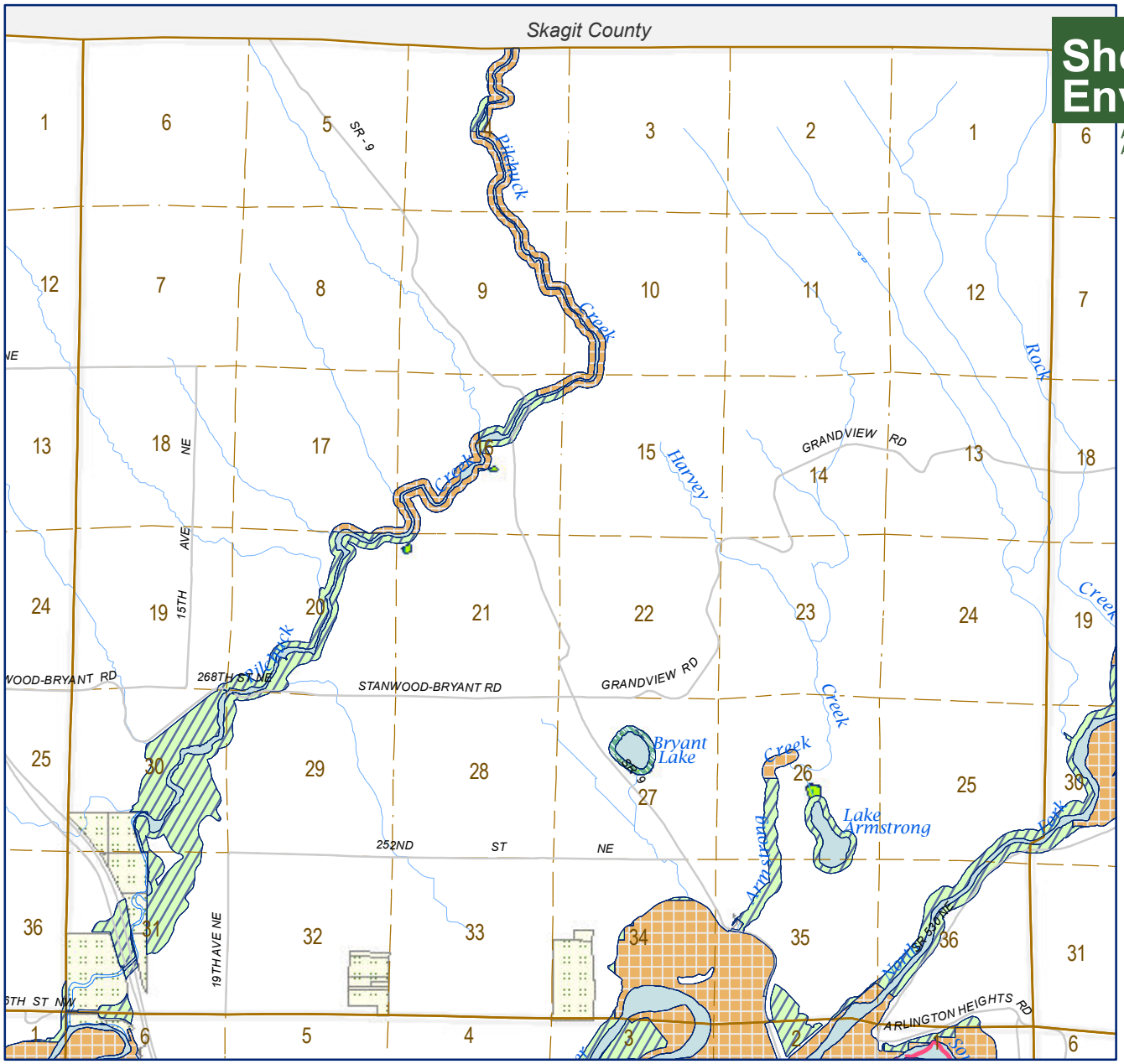

DATA INFORMATION

The shoreline environment designations are adopted pursuant to SCC 30.67.210 as defined in Section 2.2 of the Shoreline Management Program. Section 2.2 of the Shoreline Management Program contains the designation criteria and management policies for each shoreline environment designation. This map series is for informational resources only. In case of a conflict between the designation criteria adopted pursuant to SCC 30.67.210 and the content of the maps, the designation criteria will overrule. Map inaccuracies such as unintentional omissions or inaccurate environment designation are interpreted pursuant to SCC 30.67.220(1). Unmapped shoreline jurisdiction within the boundaries of federal lands is designated pursuant to SCC 30.67.220(2).

Shoreline Management Program Enviroment Designations

- Aquatic
- Natural
- Resource
- Rural Conservancy
- Urban
- Urban Conservancy
- Municipal Watershed Utility
- Potential Associated Wetlands
- US Forest Service Land
- Native Indian Trust Land
- Incorporated City Area
- Urban Growth Area Boundary
- Tulalip Indian Reservation

Tulalip Indian Reservation Tidelands: For the purposes of the Shoreline Management Act, the county will exercise jurisdictional authority on tidelands only where and to the extent that a legal description of a parcel owned by a non-tribal member includes those tidelands. For a discussion of Reservation tideland jurisdictional issues, see Section 2.5 of the SMP.

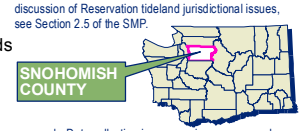

SMP Map Disclaimer: This map is meant for illustrative purposes only. Data collection is an on-going process and the information shown should not be considered complete. This map is not intended for regulatory purposes as scale, accuracy and completeness are not adequate to determine regulatory implications at a site-specific level. Presence of environmental features and critical areas, as defined in the Growth Management Act, must be verified at the site specific level. These maps are intended to provide a generalized overview of the extent and distribution of key environmental features and critical areas throughout the county. This map represents the best available data at the time of publication.

CURRENT MAP SHEET INDICATED IN RED

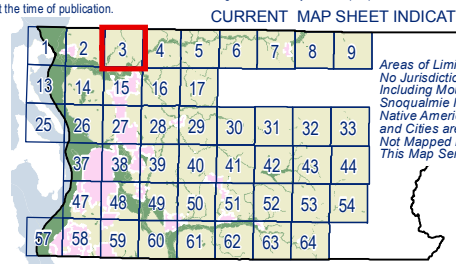

Areas of Limited or No Jurisdiction Including Mount Baker Snoqualmie National Forest, Native American Lands, and Cities are Not Mapped in This Map Series.

INDEX TO MAP SHEETS IN THIS SERIES - MAP INDEX NUMBERS BY TOWNSHIP

03 - T32N R05E
Current Map Sheet Number

Snohomish County

Produced by Snohomish County Department of Planning and Development Services - Cartography/GIS Team W:/plng/carto/shore2012/current/ShoreMgmt_TWP_Atlas8x11.mxd

MAP LOCATIONS ARE APPROXIMATE. Data may be represented at scales where data may not be accurate.

Map Sheet Number **4**

SNOHOMISH COUNTY

T32N R06E

Shoreline Environment Designations

ADOPTED BY SNOHOMISH COUNTY COUNCIL
AMENDED ORDINANCE: 12-025 JUNE 6, 2012 EFFECTIVE: **JULY 27, 2012**

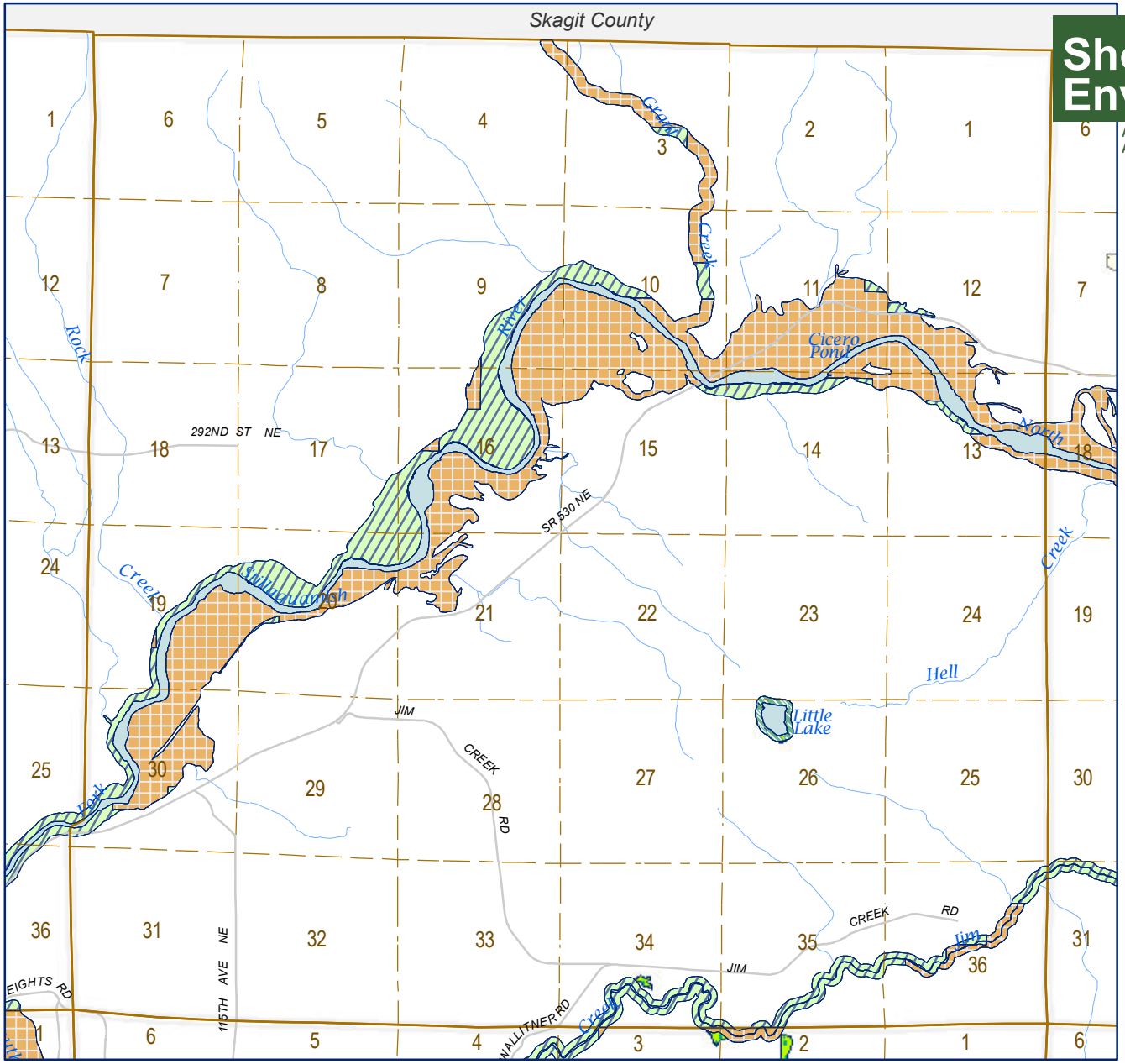

SNOHOMISH COUNTY DATA and MAP DISCLAIMER
All maps, data, and information set forth herein ("Data"), are for illustrative purposes only and are not to be considered an official citation to, or representation of, the Snohomish County Code. Amendments and updates to the Data, together with other applicable County Code provisions, may apply which are not depicted herein. Snohomish County makes no representation or warranty concerning the content, accuracy, currency, completeness or quality of the Data contained herein and expressly disclaims any warranty of merchantability or fitness for any particular purpose. All persons accessing or otherwise using this Data assume all responsibility for use thereof and agree to hold Snohomish County harmless from and against any damages, loss, claim or liability arising out of any error, defect or omission contained within said Data. Washington State Law, Ch. 42.56 RCW, prohibits state and local agencies from providing access to lists of individuals intended for use for commercial purposes and, thus, no commercial use may be made of any Data comprising lists of individuals contained herein.

N

Scale in Miles
0 1

DATA INFORMATION

The shoreline environment designations are adopted pursuant to SCC 30.67.210 as defined in Section 2.2 of the Shoreline Management Program. Section 2.2 of the Shoreline Management Program contains the designation criteria and management policies for each shoreline environment designation. This map series is for informational resources only. In case of a conflict between the designation criteria adopted pursuant to SCC 30.67.210 and the content of the maps, the designation criteria will overrule. Map inaccuracies such as unintentional omissions or inaccurate environment designation are interpreted pursuant to SCC 30.67.220(1). Unmapped shoreline jurisdiction within the boundaries of federal lands is designated pursuant to SCC 30.67.220(2).

Shoreline Management Program Enviroment Designations

- Aquatic
- Natural
- Resource
- Rural Conservancy
- Urban
- Urban Conservancy
- Municipal Watershed Utility
- Potential Associated Wetlands
- US Forest Service Land
- Native Indian Trust Land
- Incorporated City Area
- Urban Growth Area Boundary
- Tulalip Indian Reservation

Tulalip Indian Reservation Tidelands: For the purposes of the Shoreline Management Act, the county will exercise jurisdictional authority on tidelands only where and to the extent that a legal description of a parcel owned by a non-tribal member includes those tidelands. For a discussion of Reservation tideland jurisdictional issues, see Section 2.5 of the SMP.

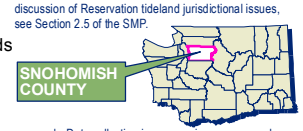

SMP Map Disclaimer: This map is meant for illustrative purposes only. Data collection is an on-going process and the information shown should not be considered complete. This map is not intended for regulatory purposes as scale, accuracy and completeness are not adequate to determine regulatory implications at a site-specific level. Presence of environmental features and critical areas, as defined in the Growth Management Act, must be verified at the site specific level. These maps are intended to provide a generalized overview of the extent and distribution of key environmental features and critical areas throughout the county. This map represents the best available data at the time of publication.

CURRENT MAP SHEET INDICATED IN RED

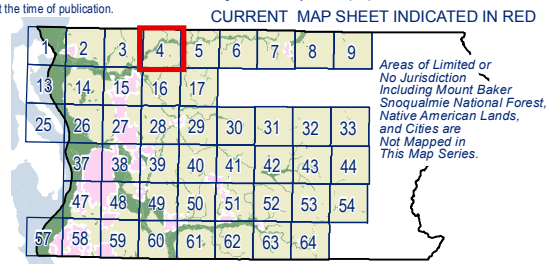

INDEX TO MAP SHEETS IN THIS SERIES - MAP INDEX NUMBERS BY TOWNSHIP

04 - T32N R06E
Current Map Sheet Number

Snohomish County

Produced by Snohomish County Department of Planning and Development Services - Cartography/GIS Team W:/plng/carto/shore2012/current/ShoreMgmt_TWP_Atlas8x11.mxd

MAP LOCATIONS ARE APPROXIMATE. Data may be represented at scales where data may not be accurate.

Map Sheet Number **5**

SNOHOMISH COUNTY

T32N R07E

Shoreline Environment Designations

ADOPTED BY SNOHOMISH COUNTY COUNCIL
AMENDED ORDINANCE: 12-025 JUNE 6, 2012 EFFECTIVE: **JULY 27, 2012**

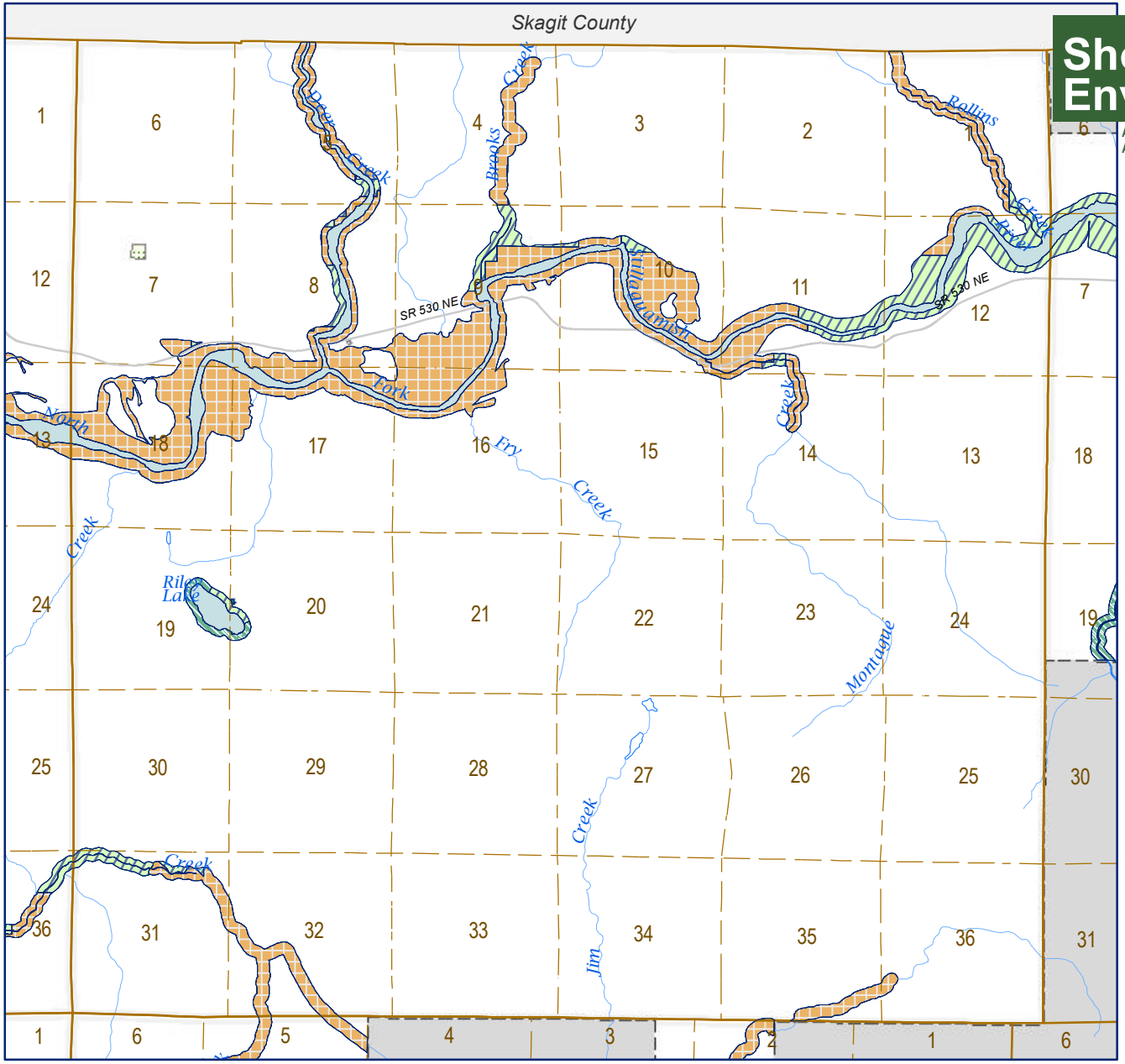

SNOHOMISH COUNTY DATA and MAP DISCLAIMER
All maps, data, and information set forth herein ("Data"), are for illustrative purposes only and are not to be considered an official citation to, or representation of, the Snohomish County Code. Amendments and updates to the Data, together with other applicable County Code provisions, may apply which are not depicted herein. Snohomish County makes no representation or warranty concerning the content, accuracy, currency, completeness or quality of the Data contained herein and expressly disclaims any warranty of merchantability or fitness for any particular purpose. All persons accessing or otherwise using this Data assume all responsibility for use thereof and agree to hold Snohomish County harmless from and against any damages, loss, claim or liability arising out of any error, defect or omission contained within said Data. Washington State Law, Ch. 42.56 RCW, prohibits state and local agencies from providing access to lists of individuals intended for use for commercial purposes and, thus, no commercial use may be made of any Data comprising lists of individuals contained herein.

N

Scale in Miles
0 1

DATA INFORMATION

The shoreline environment designations are adopted pursuant to SCC 30.67.210 as defined in Section 2.2 of the Shoreline Management Program. Section 2.2 of the Shoreline Management Program contains the designation criteria and management policies for each shoreline environment designation. This map series is for informational resources only. In case of a conflict between the designation criteria adopted pursuant to SCC 30.67.210 and the content of the maps, the designation criteria will overrule. Map inaccuracies such as unintentional omissions or inaccurate environment designation are interpreted pursuant to SCC 30.67.220(1). Unmapped shoreline jurisdiction within the boundaries of federal lands is designated pursuant to SCC 30.67.220(2).

Shoreline Management Program Enviroment Designations

- Aquatic
- Natural
- Resource
- Rural Conservancy
- Urban
- Urban Conservancy
- Municipal Watershed Utility
- Potential Associated Wetlands
- US Forest Service Land
- Native Indian Trust Land
- Incorporated City Area
- Urban Growth Area Boundary
- Tulalip Indian Reservation

Tulalip Indian Reservation Tidelands: For the purposes of the Shoreline Management Act, the county will exercise jurisdictional authority on tidelands only where and to the extent that a legal description of a parcel owned by a non-tribal member includes those tidelands. For a discussion of Reservation tideland jurisdictional issues, see Section 2.5 of the SMP.

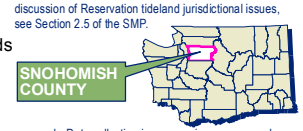

SMP Map Disclaimer: This map is meant for illustrative purposes only. Data collection is an on-going process and the information shown should not be considered complete. This map is not intended for regulatory purposes as scale, accuracy and completeness are not adequate to determine regulatory implications at a site-specific level. Presence of environmental features and critical areas, as defined in the Growth Management Act, must be verified at the site specific level. These maps are intended to provide a generalized overview of the extent and distribution of key environmental features and critical areas throughout the county. This map represents the best available data at the time of publication.

CURRENT MAP SHEET INDICATED IN RED

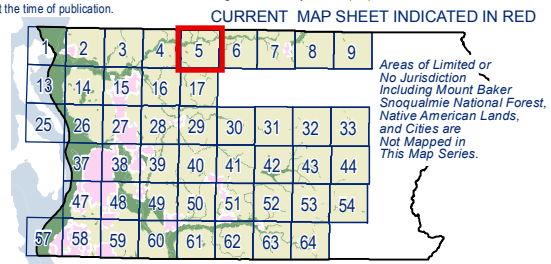

INDEX TO MAP SHEETS IN THIS SERIES - MAP INDEX NUMBERS BY TOWNSHIP

05 - T32N R07E
Current Map Sheet Number

Snohomish County

Produced by Snohomish County Department of Planning and Development Services - Cartography/GIS Team W:/plng/carto/shore2012/current/ShoreMgmt_TWP_Atlas8x11.mxd

MAP LOCATIONS ARE APPROXIMATE. Data may be represented at scales where data may not be accurate.

Map Sheet Number **6**

SNOHOMISH COUNTY

T32N R08E

Shoreline Environment Designations

ADOPTED BY SNOHOMISH COUNTY COUNCIL
AMENDED ORDINANCE: 12-025 JUNE 6, 2012 EFFECTIVE: **JULY 27, 2012**

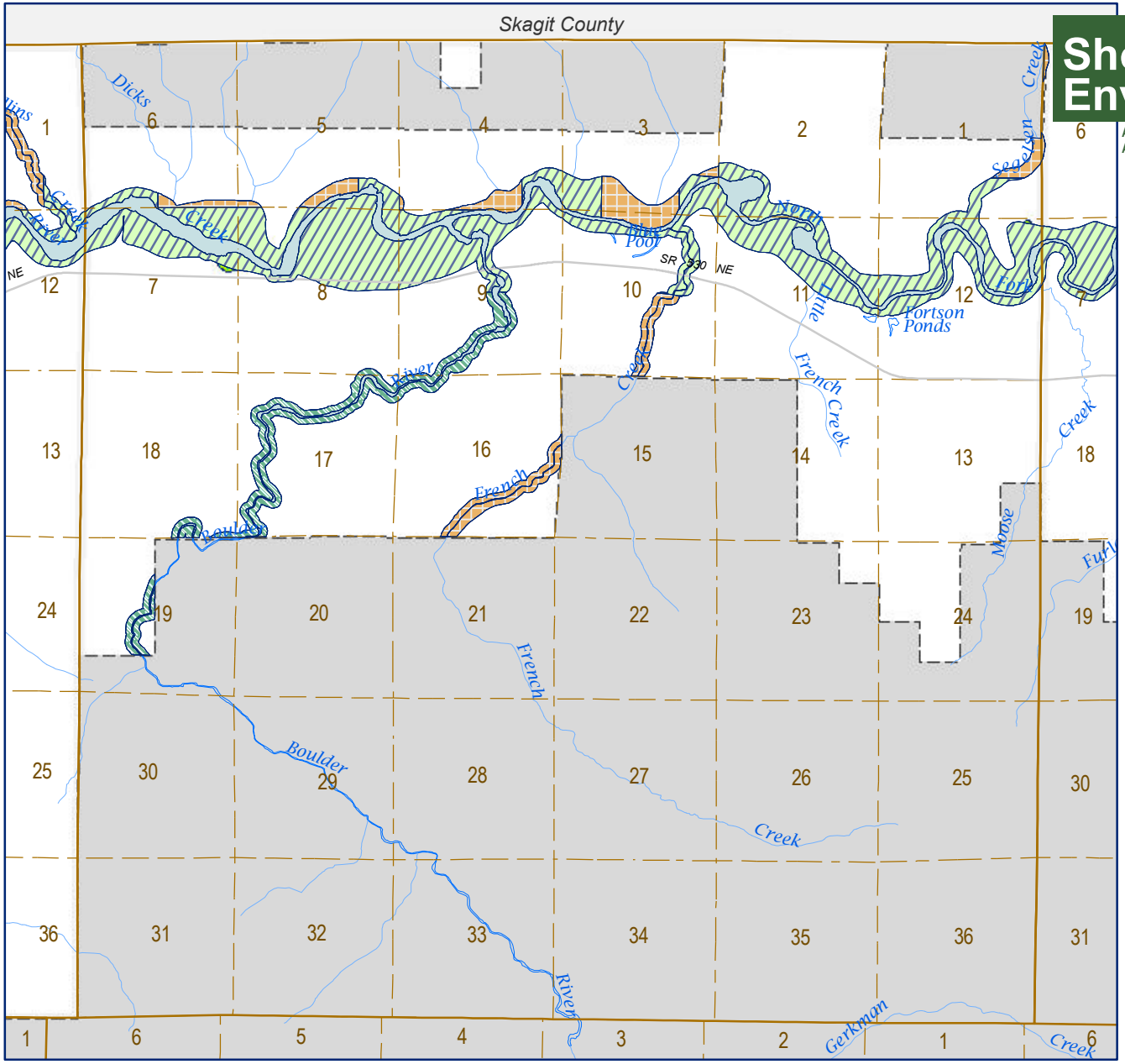

SNOHOMISH COUNTY DATA and MAP DISCLAIMER
All maps, data, and information set forth herein ("Data"), are for illustrative purposes only and are not to be considered an official citation to, or representation of, the Snohomish County Code. Amendments and updates to the Data, together with other applicable County Code provisions, may apply which are not depicted herein. Snohomish County makes no representation or warranty concerning the content, accuracy, currency, completeness or quality of the Data contained herein and expressly disclaims any warranty of merchantability or fitness for any particular purpose. All persons accessing or otherwise using this Data assume all responsibility for use thereof and agree to hold Snohomish County harmless from and against any damages, loss, claim or liability arising out of any error, defect or omission contained within said Data. Washington State Law, Ch. 42.56 RCW, prohibits state and local agencies from providing access to lists of individuals intended for use for commercial purposes and, thus, no commercial use may be made of any Data comprising lists of individuals contained herein.

N

Scale in Miles
0 1

DATA INFORMATION

The shoreline environment designations are adopted pursuant to SCC 30.67.210 as defined in Section 2.2 of the Shoreline Management Program. Section 2.2 of the Shoreline Management Program contains the designation criteria and management policies for each shoreline environment designation. This map series is for informational resources only. In case of a conflict between the designation criteria adopted pursuant to SCC 30.67.210 and the content of the maps, the designation criteria will overrule. Map inaccuracies such as unintentional omissions or inaccurate environment designation are interpreted pursuant to SCC 30.67.220(1). Unmapped shoreline jurisdiction within the boundaries of federal lands is designated pursuant to SCC 30.67.220(2).

Shoreline Management Program Enviroment Designations

- Aquatic
- Natural
- Resource
- Rural Conservancy
- Urban
- Urban Conservancy
- Municipal Watershed Utility
- Potential Associated Wetlands
- US Forest Service Land
- Native Indian Trust Land
- Incorporated City Area
- Urban Growth Area Boundary
- Tulalip Indian Reservation

Tulalip Indian Reservation Tidelands: For the purposes of the Shoreline Management Act, the county will exercise jurisdictional authority on tidelands only where and to the extent that a legal description of a parcel owned by a non-tribal member includes those tidelands. For a discussion of Reservation tideland jurisdictional issues, see Section 2.5 of the SMP.

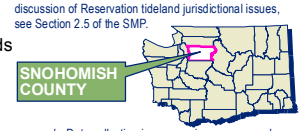

SMP Map Disclaimer: This map is meant for illustrative purposes only. Data collection is an on-going process and the information shown should not be considered complete. This map is not intended for regulatory purposes as scale, accuracy and completeness are not adequate to determine regulatory implications at a site-specific level. Presence of environmental features and critical areas, as defined in the Growth Management Act, must be verified at the site specific level. These maps are intended to provide a generalized overview of the extent and distribution of key environmental features and critical areas throughout the county. This map represents the best available data at the time of publication.

CURRENT MAP SHEET INDICATED IN RED

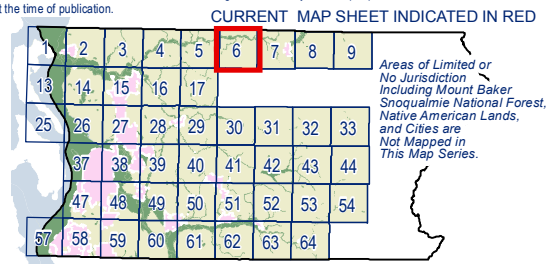

INDEX TO MAP SHEETS IN THIS SERIES - MAP INDEX NUMBERS BY TOWNSHIP

06 - T32N R08E
Current Map Sheet Number

Snohomish County

Produced by Snohomish County Department of Planning and Development Services - Cartography/GIS Team W:/plng/carto/shore2012/current/ShoreMgmt_TWP_Atlas8x11.mxd

MAP LOCATIONS ARE APPROXIMATE. Data may be represented at scales where data may not be accurate.

Map Sheet Number **7**

SNOHOMISH COUNTY

T32N R09E

Shoreline Environment Designations

ADOPTED BY SNOHOMISH COUNTY COUNCIL
AMENDED ORDINANCE: 12-025 JUNE 6, 2012 EFFECTIVE: **JULY 27, 2012**

SNOHOMISH COUNTY DATA and MAP DISCLAIMER
All maps, data, and information set forth herein ("Data"), are for illustrative purposes only and are not to be considered an official citation to, or representation of, the Snohomish County Code. Amendments and updates to the Data, together with other applicable County Code provisions, may apply which are not depicted herein. Snohomish County makes no representation or warranty concerning the content, accuracy, currency, completeness or quality of the Data contained herein and expressly disclaims any warranty of merchantability or fitness for any particular purpose. All persons accessing or otherwise using this Data assume all responsibility for use thereof and agree to hold Snohomish County harmless from and against any damages, loss, claim or liability arising out of any error, defect or omission contained within said Data. Washington State Law, Ch. 42.56 RCW, prohibits state and local agencies from providing access to lists of individuals intended for use for commercial purposes and, thus, no commercial use may be made of any Data comprising lists of individuals contained herein.

N

Scale in Miles
0 1

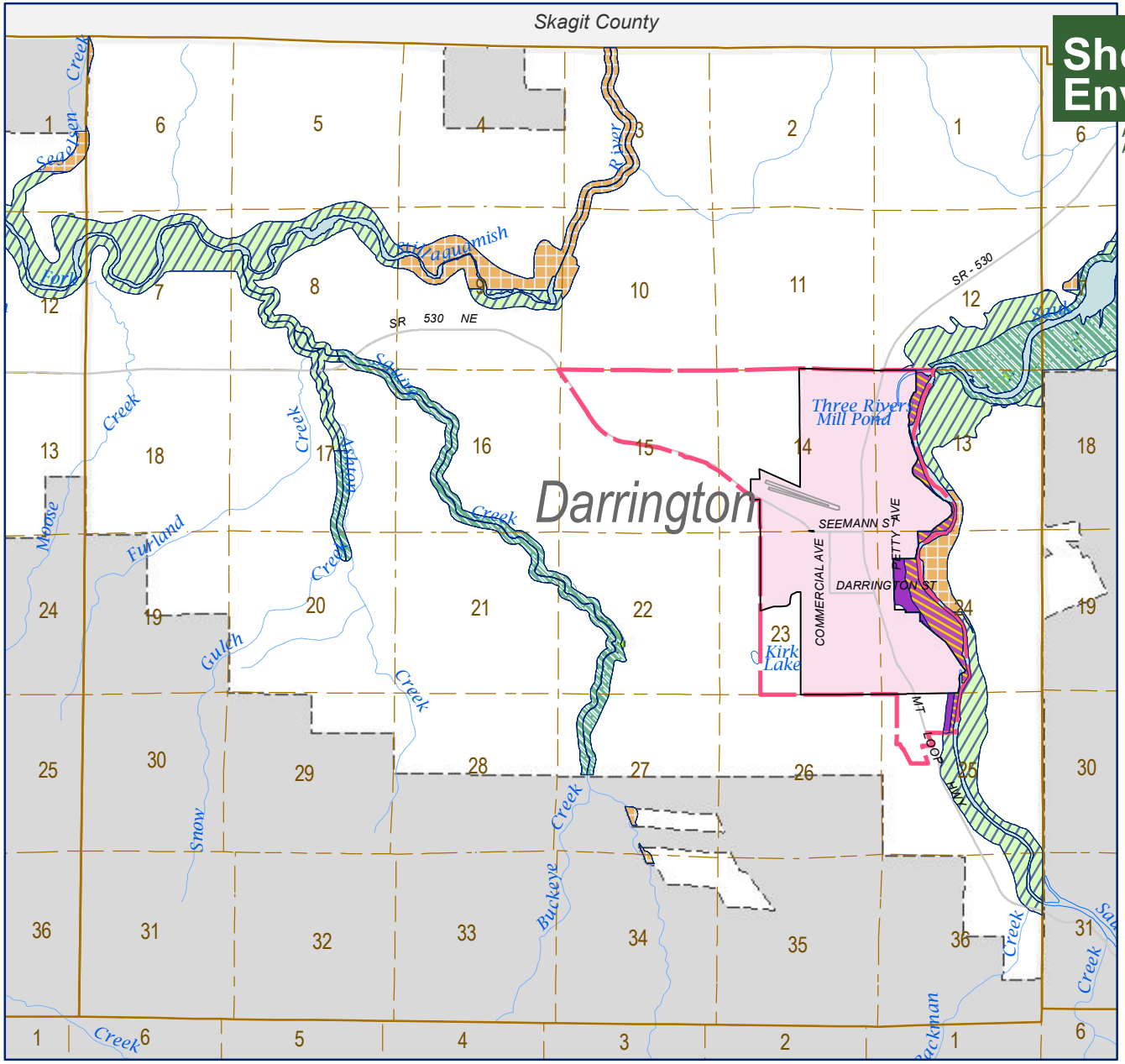

DATA INFORMATION

The shoreline environment designations are adopted pursuant to SCC 30.67.210 as defined in Section 2.2 of the Shoreline Management Program. Section 2.2 of the Shoreline Management Program contains the designation criteria and management policies for each shoreline environment designation. This map series is for informational resources only. In case of a conflict between the designation criteria adopted pursuant to SCC 30.67.210 and the content of the maps, the designation criteria will overrule. Map inaccuracies such as unintentional omissions or inaccurate environment designation are interpreted pursuant to SCC 30.67.220(1). Unmapped shoreline jurisdiction within the boundaries of federal lands is designated pursuant to SCC 30.67.220(2).

Shoreline Management Program Enviroment Designations

- Aquatic
- Natural
- Resource
- Rural Conservancy
- Urban
- Urban Conservancy
- Municipal Watershed Utility
- Potential Associated Wetlands
- US Forest Service Land
- Native Indian Trust Land
- Incorporated City Area
- Urban Growth Area Boundary
- Tulalip Indian Reservation

Tulalip Indian Reservation Tidelands: For the purposes of the Shoreline Management Act, the county will exercise jurisdictional authority on tidelands only where and to the extent that a legal description of a parcel owned by a non-tribal member includes those tidelands. For a discussion of Reservation tideland jurisdictional issues, see Section 2.5 of the SMP.

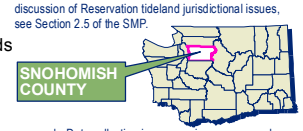

SMP Map Disclaimer: This map is meant for illustrative purposes only. Data collection is an on-going process and the information shown should not be considered complete. This map is not intended for regulatory purposes as scale, accuracy and completeness are not adequate to determine regulatory implications at a site-specific level. Presence of environmental features and critical areas, as defined in the Growth Management Act, must be verified at the site specific level. These maps are intended to provide a generalized overview of the extent and distribution of key environmental features and critical areas throughout the county. This map represents the best available data at the time of publication.

CURRENT MAP SHEET INDICATED IN RED

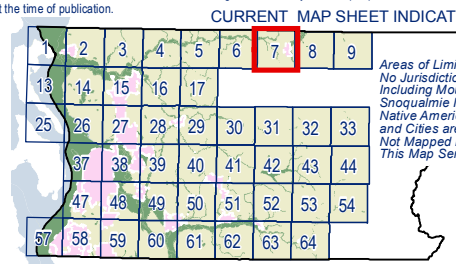

Areas of Limited or No Jurisdiction Including Mount Baker Snoqualmie National Forest, Native American Lands, and Cities are Not Mapped in This Map Series.

INDEX TO MAP SHEETS IN THIS SERIES - MAP INDEX NUMBERS BY TOWNSHIP

07 - T32N R09E
Current Map Sheet Number

Snohomish County

Produced by Snohomish County Department of Planning and Development Services - Cartography/GIS Team W:/plng/carto/shore2012/current/ShoreMgmt_TWP_Atlas8x11.mxd

MAP LOCATIONS ARE APPROXIMATE. Data may be represented at scales where data may not be accurate.

Map Sheet Number **8**

SNOHOMISH COUNTY

T32N R10E

Shoreline Environment Designations

ADOPTED BY SNOHOMISH COUNTY COUNCIL
AMENDED ORDINANCE: 12-025 JUNE 6, 2012 EFFECTIVE: **JULY 27, 2012**

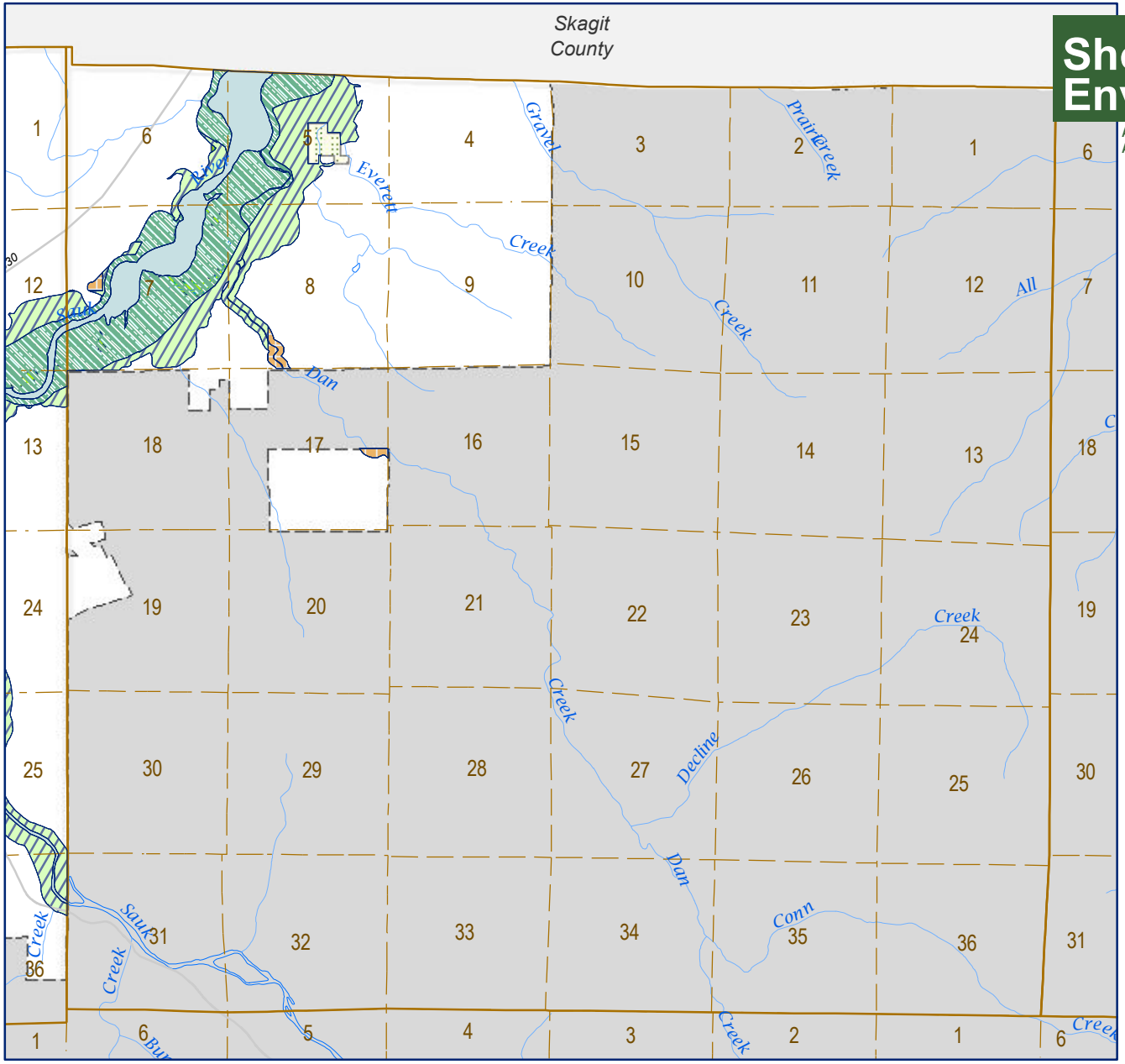

SNOHOMISH COUNTY DATA and MAP DISCLAIMER

All maps, data, and information set forth herein ("Data"), are for illustrative purposes only and are not to be considered an official citation to, or representation of, the Snohomish County Code. Amendments and updates to the Data, together with other applicable County Code provisions, may apply which are not depicted herein. Snohomish County makes no representation or warranty concerning the content, accuracy, currency, completeness or quality of the Data contained herein and expressly disclaims any warranty of merchantability or fitness for any particular purpose. All persons accessing or otherwise using this Data assume all responsibility for use thereof and agree to hold Snohomish County harmless from and against any damages, loss, claim or liability arising out of any error, defect or omission contained within said Data. Washington State Law, Ch. 42.56 RCW, prohibits state and local agencies from providing access to lists of individuals intended for use for commercial purposes and, thus, no commercial use may be made of any Data comprising lists of individuals contained herein.

N

Scale in Miles
0 1

DATA INFORMATION

The shoreline environment designations are adopted pursuant to SCC 30.67.210 as defined in Section 2.2 of the Shoreline Management Program. Section 2.2 of the Shoreline Management Program contains the designation criteria and management policies for each shoreline environment designation. This map series is for informational resources only. In case of a conflict between the designation criteria adopted pursuant to SCC 30.67.210 and the content of the maps, the designation criteria will overrule. Map inaccuracies such as unintentional omissions or inaccurate environment designation are interpreted pursuant to SCC 30.67.220(1). Unmapped shoreline jurisdiction within the boundaries of federal lands is designated pursuant to SCC 30.67.220(2).

Shoreline Management Program Enviroment Designations

- Aquatic
- Natural
- Resource
- Rural Conservancy
- Urban
- Urban Conservancy
- Municipal Watershed Utility
- Potential Associated Wetlands
- US Forest Service Land
- Native Indian Trust Land
- Incorporated City Area
- Urban Growth Area Boundary
- Tulalip Indian Reservation

Tulalip Indian Reservation Tidelands: For the purposes of the Shoreline Management Act, the county will exercise jurisdictional authority on tidelands only where and to the extent that a legal description of a parcel owned by a non-tribal member includes those tidelands. For a discussion of Reservation tideland jurisdictional issues, see Section 2.5 of the SMP.

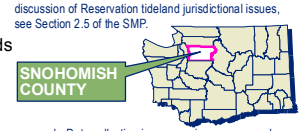

SMP Map Disclaimer: This map is meant for illustrative purposes only. Data collection is an on-going process and the information shown should not be considered complete. This map is not intended for regulatory purposes as scale, accuracy and completeness are not adequate to determine regulatory implications at a site-specific level. Presence of environmental features and critical areas, as defined in the Growth Management Act, must be verified at the site specific level. These maps are intended to provide a generalized overview of the extent and distribution of key environmental features and critical areas throughout the county. This map represents the best available data at the time of publication.

CURRENT MAP SHEET INDICATED IN RED

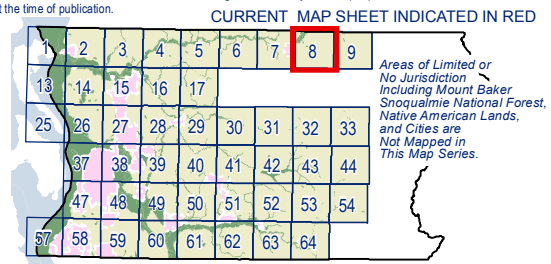

INDEX TO MAP SHEETS IN THIS SERIES - MAP INDEX NUMBERS BY TOWNSHIP

08 - T32N R10E
Current Map Sheet Number

Snohomish County

Produced by Snohomish County Department of Planning and Development Services - Cartography/GIS Team W:/plng/carto/shore2012/current/ShoreMgmt_TWP_Atlas8x11.mxd

MAP LOCATIONS ARE APPROXIMATE. Data may be represented at scales where data may not be accurate.

Map Sheet Number **9**

SNOHOMISH COUNTY

T32N R11E

Shoreline Environment Designations

ADOPTED BY SNOHOMISH COUNTY COUNCIL
AMENDED ORDINANCE: 12-025 JUNE 6, 2012 EFFECTIVE: **JULY 27, 2012**

SNOHOMISH COUNTY DATA and MAP DISCLAIMER
All maps, data, and information set forth herein ("Data"), are for illustrative purposes only and are not to be considered an official citation to, or representation of, the Snohomish County Code. Amendments and updates to the Data, together with other applicable County Code provisions, may apply which are not depicted herein. Snohomish County makes no representation or warranty concerning the content, accuracy, currency, completeness or quality of the Data contained herein and expressly disclaims any warranty of merchantability or fitness for any particular purpose. All persons accessing or otherwise using this Data assume all responsibility for use thereof and agree to hold Snohomish County harmless from and against any damages, loss, claim or liability arising out of any error, defect or omission contained within said Data. Washington State Law, Ch. 42.56 RCW, prohibits state and local agencies from providing access to lists of individuals intended for use for commercial purposes and, thus, no commercial use may be made of any Data comprising lists of individuals contained herein.

N

Scale in Miles
0 1

DATA INFORMATION

The shoreline environment designations are adopted pursuant to SCC 30.67.210 as defined in Section 2.2 of the Shoreline Management Program. Section 2.2 of the Shoreline Management Program contains the designation criteria and management policies for each shoreline environment designation. This map series is for informational resources only. In case of a conflict between the designation criteria adopted pursuant to SCC 30.67.210 and the content of the maps, the designation criteria will overrule. Map inaccuracies such as unintentional omissions or inaccurate environment designation are interpreted pursuant to SCC 30.67.220(1). Unmapped shoreline jurisdiction within the boundaries of federal lands is designated pursuant to SCC 30.67.220(2).

Shoreline Management Program Enviroment Designations

- Aquatic
- Natural
- Resource
- Rural Conservancy
- Urban
- Urban Conservancy
- Municipal Watershed Utility
- Potential Associated Wetlands
- US Forest Service Land
- Native Indian Trust Land
- Incorporated City Area
- Urban Growth Area Boundary
- Tulalip Indian Reservation

Tulalip Indian Reservation Tidelands: For the purposes of the Shoreline Management Act, the county will exercise jurisdictional authority on tidelands only where and to the extent that a legal description of a parcel owned by a non-tribal member includes those tidelands. For a discussion of Reservation tideland jurisdictional issues, see Section 2.5 of the SMP.

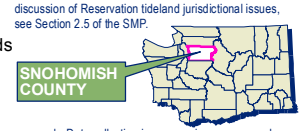

SMP Map Disclaimer: This map is meant for illustrative purposes only. Data collection is an on-going process and the information shown should not be considered complete. This map is not intended for regulatory purposes as scale, accuracy and completeness are not adequate to determine regulatory implications at a site-specific level. Presence of environmental features and critical areas, as defined in the Growth Management Act, must be verified at the site specific level. These maps are intended to provide a generalized overview of the extent and distribution of key environmental features and critical areas throughout the county. This map represents the best available data at the time of publication.

CURRENT MAP SHEET INDICATED IN RED

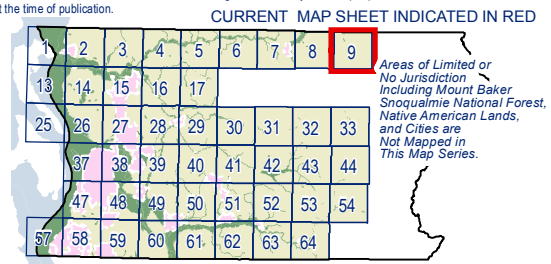

INDEX TO MAP SHEETS IN THIS SERIES - MAP INDEX NUMBERS BY TOWNSHIP

09 - T32N R11E
Current Map Sheet Number

Snohomish County

Produced by Snohomish County Department of Planning and Development Services - Cartography/GIS Team W:/plng/carto/shore2012/current/ShoreMgmt_TWP_Atlas8x11.mxd

MAP LOCATIONS ARE APPROXIMATE. Data may be represented at scales where data may not be accurate.

Map Sheet Number **13**

SNOHOMISH COUNTY

T31N R03E

Shoreline Environment Designations

ADOPTED BY SNOHOMISH COUNTY COUNCIL
AMENDED ORDINANCE: 12-025 JUNE 6, 2012 EFFECTIVE: **JULY 27, 2012**

SNOHOMISH COUNTY DATA and MAP DISCLAIMER
All maps, data, and information set forth herein ("Data"), are for illustrative purposes only and are not to be considered an official citation to, or representation of, the Snohomish County Code. Amendments and updates to the Data, together with other applicable County Code provisions, may apply which are not depicted herein. Snohomish County makes no representation or warranty concerning the content, accuracy, currency, completeness or quality of the Data contained herein and expressly disclaims any warranty of merchantability or fitness for any particular purpose. All persons accessing or otherwise using this Data assume all responsibility for use thereof and agree to hold Snohomish County harmless from and against any damages, loss, claim or liability arising out of any error, defect or omission contained within said Data. Washington State Law, Ch. 42.56 RCW, prohibits state and local agencies from providing access to lists of individuals intended for use for commercial purposes and, thus, no commercial use may be made of any Data comprising lists of individuals contained herein.

N

Scale in Miles
0 1

DATA INFORMATION

The shoreline environment designations are adopted pursuant to SCC 30.67.210 as defined in Section 2.2 of the Shoreline Management Program. Section 2.2 of the Shoreline Management Program contains the designation criteria and management policies for each shoreline environment designation. This map series is for informational resources only. In case of a conflict between the designation criteria adopted pursuant to SCC 30.67.210 and the content of the maps, the designation criteria will overrule. Map inaccuracies such as unintentional omissions or inaccurate environment designation are interpreted pursuant to SCC 30.67.220(1). Unmapped shoreline jurisdiction within the boundaries of federal lands is designated pursuant to SCC 30.67.220(2).

Shoreline Management Program Enviroment Designations

- Aquatic
- Natural
- Resource
- Rural Conservancy
- Urban
- Urban Conservancy
- Municipal Watershed Utility
- Potential Associated Wetlands
- US Forest Service Land
- Native Indian Trust Land
- Incorporated City Area
- Urban Growth Area Boundary
- Tulalip Indian Reservation

Tulalip Indian Reservation Tidelands: For the purposes of the Shoreline Management Act, the county will exercise jurisdictional authority on tidelands only where and to the extent that a legal description of a parcel owned by a non-tribal member includes those tidelands. For a discussion of Reservation tideland jurisdictional issues, see Section 2.5 of the SMP.

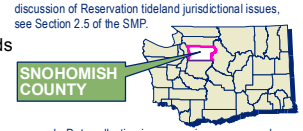

SMP Map Disclaimer: This map is meant for illustrative purposes only. Data collection is an on-going process and the information shown should not be considered complete. This map is not intended for regulatory purposes as scale, accuracy and completeness are not adequate to determine regulatory implications at a site-specific level. Presence of environmental features and critical areas, as defined in the Growth Management Act, must be verified at the site specific level. These maps are intended to provide a generalized overview of the extent and distribution of key environmental features and critical areas throughout the county. This map represents the best available data at the time of publication.

CURRENT MAP SHEET INDICATED IN RED

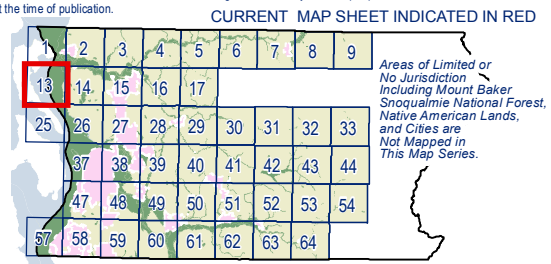

INDEX TO MAP SHEETS IN THIS SERIES - MAP INDEX NUMBERS BY TOWNSHIP

13 - T31N R03E
Current Map Sheet Number

Snohomish County

Island County

36 1 6 12 7 13 18 24 19 25 30 36 31 1 6

MARINE DR NW
92ND AVE NW
176TH ST
KAYAK
MARINE DR

Tulalip Indian Reservation

Produced by Snohomish County Department of Planning and Development Services - Cartography/GIS Team W:/plng/carto/shore2012/current/ShoreMgmt_TWP_Atlas8x11.mxd

MAP LOCATIONS ARE APPROXIMATE. Data may be represented at scales where data may not be accurate.

Map Sheet Number **14**

SNOHOMISH COUNTY

T31N R04E

Shoreline Environment Designations

ADOPTED BY SNOHOMISH COUNTY COUNCIL
AMENDED ORDINANCE: 12-025 JUNE 6, 2012 EFFECTIVE: **JULY 27, 2012**

SNOHOMISH COUNTY DATA and MAP DISCLAIMER
All maps, data, and information set forth herein ("Data"), are for illustrative purposes only and are not to be considered an official citation to, or representation of, the Snohomish County Code. Amendments and updates to the Data, together with other applicable County Code provisions, may apply which are not depicted herein. Snohomish County makes no representation or warranty concerning the content, accuracy, currency, completeness or quality of the Data contained herein and expressly disclaims any warranty of merchantability or fitness for any particular purpose. All persons accessing or otherwise using this Data assume all responsibility for use thereof and agree to hold Snohomish County harmless from and against any damages, loss, claim or liability arising out of any error, defect or omission contained within said Data. Washington State Law, Ch. 42.56 RCW, prohibits state and local agencies from providing access to lists of individuals intended for use for commercial purposes and, thus, no commercial use may be made of any Data comprising lists of individuals contained herein.

N

Scale in Miles
0 1

DATA INFORMATION

The shoreline environment designations are adopted pursuant to SCC 30.67.210 as defined in Section 2.2 of the Shoreline Management Program. Section 2.2 of the Shoreline Management Program contains the designation criteria and management policies for each shoreline environment designation. This map series is for informational resources only. In case of a conflict between the designation criteria adopted pursuant to SCC 30.67.210 and the content of the maps, the designation criteria will overrule. Map inaccuracies such as unintentional omissions or inaccurate environment designation are interpreted pursuant to SCC 30.67.220(1). Unmapped shoreline jurisdiction within the boundaries of federal lands is designated pursuant to SCC 30.67.220(2).

Shoreline Management Program Enviroment Designations

- Aquatic
- Natural
- Resource
- Rural Conservancy
- Urban
- Urban Conservancy
- Municipal Watershed Utility
- Potential Associated Wetlands
- US Forest Service Land
- Native Indian Trust Land
- Incorporated City Area
- Urban Growth Area Boundary
- Tulalip Indian Reservation

Tulalip Indian Reservation Tidelands: For the purposes of the Shoreline Management Act, the county will exercise jurisdictional authority on tidelands only where and to the extent that a legal description of a parcel owned by a non-tribal member includes those tidelands. For a discussion of Reservation tideland jurisdictional issues, see Section 2.5 of the SMP.

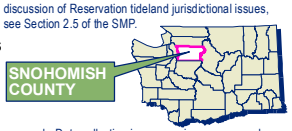

SMP Map Disclaimer: This map is meant for illustrative purposes only. Data collection is an on-going process and the information shown should not be considered complete. This map is not intended for regulatory purposes as scale, accuracy and completeness are not adequate to determine regulatory implications at a site-specific level. Presence of environmental features and critical areas, as defined in the Growth Management Act, must be verified at the site specific level. These maps are intended to provide a generalized overview of the extent and distribution of key environmental features and critical areas throughout the county. This map represents the best available data at the time of publication.

CURRENT MAP SHEET INDICATED IN RED

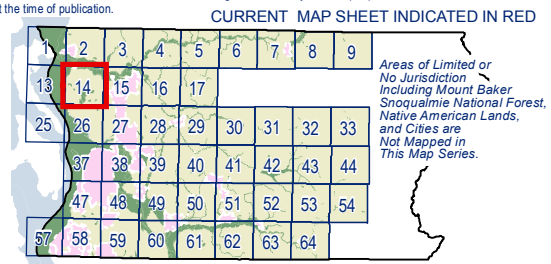

INDEX TO MAP SHEETS IN THIS SERIES - MAP INDEX NUMBERS BY TOWNSHIP

14 - T31N R04E
Current Map Sheet Number

Snohomish County

Produced by Snohomish County Department of Planning and Development Services - Cartography/GIS Team W:/plng/carto/shore2012/current/ShoreMgmt_TWP_Atlas8x11.mxd

MAP LOCATIONS ARE APPROXIMATE. Data may be represented at scales where data may not be accurate.

Map Sheet Number **15**

SNOHOMISH COUNTY

T31N R05E

Shoreline Environment Designations

ADOPTED BY SNOHOMISH COUNTY COUNCIL
AMENDED ORDINANCE: 12-025 JUNE 6, 2012 EFFECTIVE: **JULY 27, 2012**

SNOHOMISH COUNTY DATA and MAP DISCLAIMER
All maps, data, and information set forth herein ("Data"), are for illustrative purposes only and are not to be considered an official citation to, or representation of, the Snohomish County Code. Amendments and updates to the Data, together with other applicable County Code provisions, may apply which are not depicted herein. Snohomish County makes no representation or warranty concerning the content, accuracy, currency, completeness or quality of the Data contained herein and expressly disclaims any warranty of merchantability or fitness for any particular purpose. All persons accessing or otherwise using this Data assume all responsibility for use thereof and agree to hold Snohomish County harmless from and against any damages, loss, claim or liability arising out of any error, defect or omission contained within said Data. Washington State Law, Ch. 42.56 RCW, prohibits state and local agencies from providing access to lists of individuals intended for use for commercial purposes and, thus, no commercial use may be made of any Data comprising lists of individuals contained herein.

N

Scale in Miles
0 1

DATA INFORMATION

The shoreline environment designations are adopted pursuant to SCC 30.67.210 as defined in Section 2.2 of the Shoreline Management Program. Section 2.2 of the Shoreline Management Program contains the designation criteria and management policies for each shoreline environment designation. This map series is for informational resources only. In case of a conflict between the designation criteria adopted pursuant to SCC 30.67.210 and the content of the maps, the designation criteria will overrule. Map inaccuracies such as unintentional omissions or inaccurate environment designation are interpreted pursuant to SCC 30.67.220(1). Unmapped shoreline jurisdiction within the boundaries of federal lands is designated pursuant to SCC 30.67.220(2).

Shoreline Management Program Enviroment Designations

- Aquatic
- Natural
- Resource
- Rural Conservancy
- Urban
- Urban Conservancy
- Municipal Watershed Utility
- Potential Associated Wetlands
- US Forest Service Land
- Native Indian Trust Land
- Incorporated City Area
- Urban Growth Area Boundary
- Tulalip Indian Reservation

Tulalip Indian Reservation Tidelands: For the purposes of the Shoreline Management Act, the county will exercise jurisdictional authority on tidelands only where and to the extent that a legal description of a parcel owned by a non-tribal member includes those tidelands. For a discussion of Reservation tideland jurisdictional issues, see Section 2.5 of the SMP.

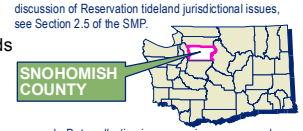

SMP Map Disclaimer: This map is meant for illustrative purposes only. Data collection is an on-going process and the information shown should not be considered complete. This map is not intended for regulatory purposes as scale, accuracy and completeness are not adequate to determine regulatory implications at a site-specific level. Presence of environmental features and critical areas, as defined in the Growth Management Act, must be verified at the site specific level. These maps are intended to provide a generalized overview of the extent and distribution of key environmental features and critical areas throughout the county. This map represents the best available data at the time of publication.

CURRENT MAP SHEET INDICATED IN RED

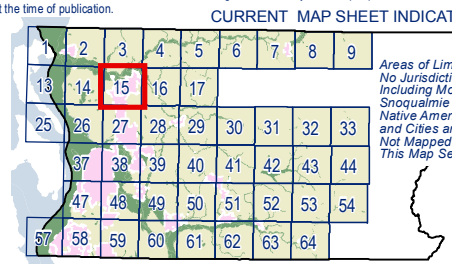

Areas of Limited or No Jurisdiction Including Mount Baker Snoqualmie National Forest, Native American Lands, and Cities are Not Mapped in This Map Series.

INDEX TO MAP SHEETS IN THIS SERIES - MAP INDEX NUMBERS BY TOWNSHIP

15 - T31N R05E
Current Map Sheet Number

Snohomish County

Produced by Snohomish County Department of Planning and Development Services - Cartography/GIS Team W:/plng/carto/shore2012/current/ShoreMgmt_TWP_Atlas8x11.mxd

MAP LOCATIONS ARE APPROXIMATE. Data may be represented at scales where data may not be accurate.

Map Sheet Number **16**

SNOHOMISH COUNTY

T31N R06E

Shoreline Environment Designations

ADOPTED BY SNOHOMISH COUNTY COUNCIL
AMENDED ORDINANCE: 12-025 JUNE 6, 2012 EFFECTIVE: **JULY 27, 2012**

SNOHOMISH COUNTY DATA and MAP DISCLAIMER
All maps, data, and information set forth herein ("Data"), are for illustrative purposes only and are not to be considered an official citation to, or representation of, the Snohomish County Code. Amendments and updates to the Data, together with other applicable County Code provisions, may apply which are not depicted herein. Snohomish County makes no representation or warranty concerning the content, accuracy, currency, completeness or quality of the Data contained herein and expressly disclaims any warranty of merchantability or fitness for any particular purpose. All persons accessing or otherwise using this Data assume all responsibility for use thereof and agree to hold Snohomish County harmless from and against any damages, loss, claim or liability arising out of any error, defect or omission contained within said Data. Washington State Law, Ch. 42.56 RCW, prohibits state and local agencies from providing access to lists of individuals intended for use for commercial purposes and, thus, no commercial use may be made of any Data comprising lists of individuals contained herein.

N

Scale in Miles
0 1

DATA INFORMATION

The shoreline environment designations are adopted pursuant to SCC 30.67.210 as defined in Section 2.2 of the Shoreline Management Program. Section 2.2 of the Shoreline Management Program contains the designation criteria and management policies for each shoreline environment designation. This map series is for informational resources only. In case of a conflict between the designation criteria adopted pursuant to SCC 30.67.210 and the content of the maps, the designation criteria will overrule. Map inaccuracies such as unintentional omissions or inaccurate environment designation are interpreted pursuant to SCC 30.67.220(1). Unmapped shoreline jurisdiction within the boundaries of federal lands is designated pursuant to SCC 30.67.220(2).

Shoreline Management Program Enviroment Designations

- Aquatic
- Natural
- Resource
- Rural Conservancy
- Urban
- Urban Conservancy
- Municipal Watershed Utility
- Potential Associated Wetlands
- US Forest Service Land
- Native Indian Trust Land
- Incorporated City Area
- Urban Growth Area Boundary
- Tulalip Indian Reservation

Tulalip Indian Reservation Tidelands: For the purposes of the Shoreline Management Act, the county will exercise jurisdictional authority on tidelands only where and to the extent that a legal description of a parcel owned by a non-tribal member includes those tidelands. For a discussion of Reservation tideland jurisdictional issues, see Section 2.5 of the SMP.

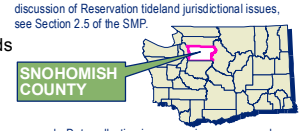

SMP Map Disclaimer: This map is meant for illustrative purposes only. Data collection is an on-going process and the information shown should not be considered complete. This map is not intended for regulatory purposes as scale, accuracy and completeness are not adequate to determine regulatory implications at a site-specific level. Presence of environmental features and critical areas, as defined in the Growth Management Act, must be verified at the site specific level. These maps are intended to provide a generalized overview of the extent and distribution of key environmental features and critical areas throughout the county. This map represents the best available data at the time of publication.

CURRENT MAP SHEET INDICATED IN RED

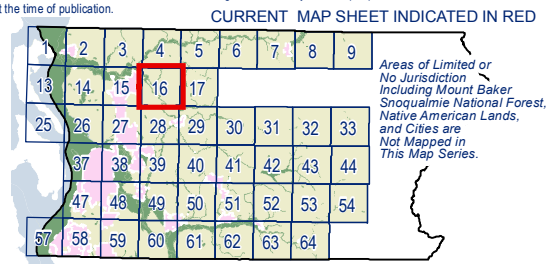

INDEX TO MAP SHEETS IN THIS SERIES - MAP INDEX NUMBERS BY TOWNSHIP

16 - T31N R06E
Current Map Sheet Number

Snohomish County

Produced by Snohomish County Department of Planning and Development Services - Cartography/GIS Team W:/plng/carto/shore2012/current/ShoreMgmt_TWP_Atlas8x11.mxd

MAP LOCATIONS ARE APPROXIMATE. Data may be represented at scales where data may not be accurate.

Map Sheet Number **17**

SNOHOMISH COUNTY

T31N R07E

Shoreline Environment Designations

ADOPTED BY SNOHOMISH COUNTY COUNCIL
AMENDED ORDINANCE: 12-025 JUNE 6, 2012 EFFECTIVE: **JULY 27, 2012**

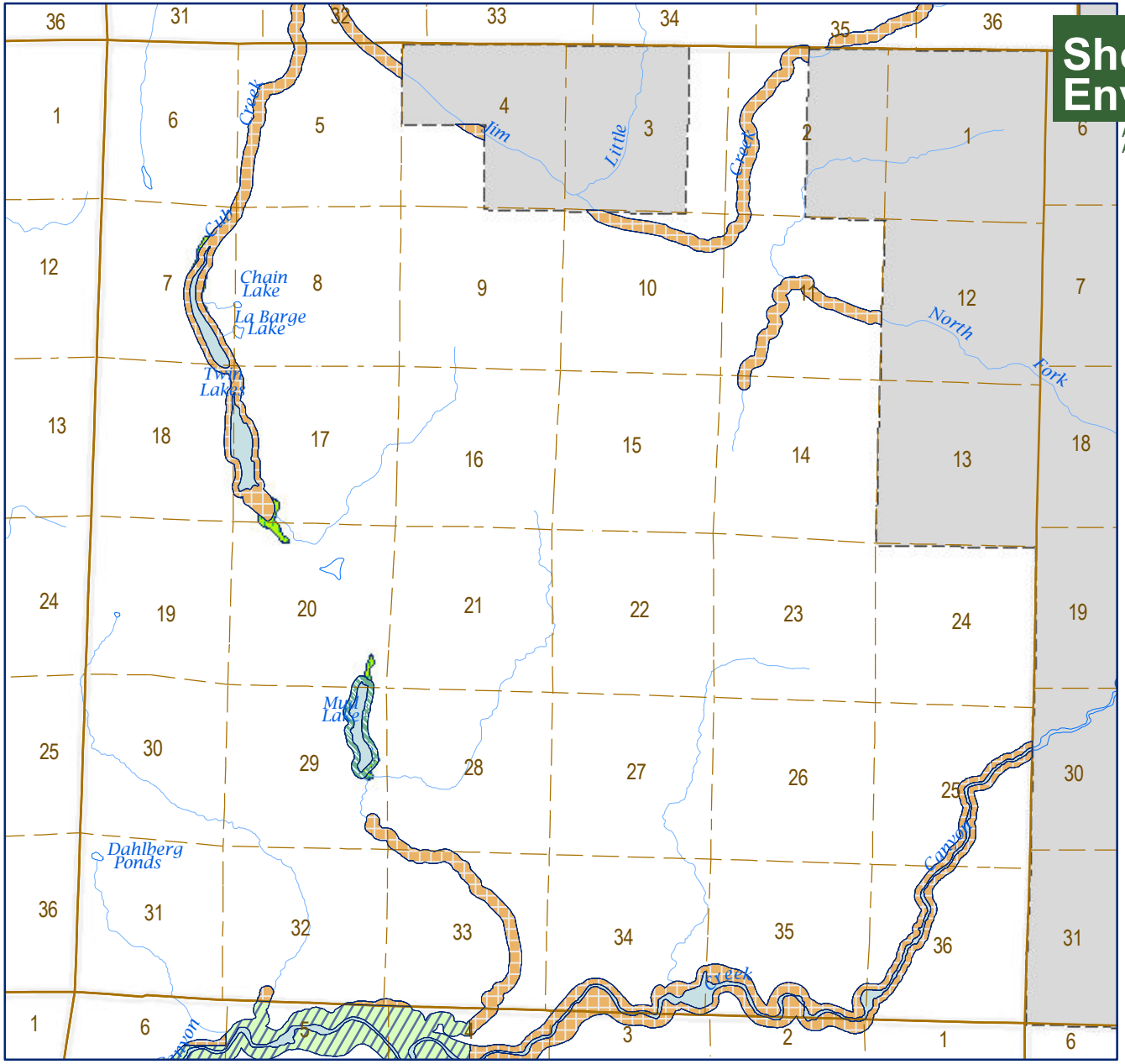

SNOHOMISH COUNTY DATA and MAP DISCLAIMER

All maps, data, and information set forth herein ("Data"), are for illustrative purposes only and are not to be considered an official citation to, or representation of, the Snohomish County Code. Amendments and updates to the Data, together with other applicable County Code provisions, may apply which are not depicted herein. Snohomish County makes no representation or warranty concerning the content, accuracy, currency, completeness or quality of the Data contained herein and expressly disclaims any warranty of merchantability or fitness for any particular purpose. All persons accessing or otherwise using this Data assume all responsibility for use thereof and agree to hold Snohomish County harmless from and against any damages, loss, claim or liability arising out of any error, defect or omission contained within said Data. Washington State Law, Ch. 42.56 RCW, prohibits state and local agencies from providing access to lists of individuals intended for use for commercial purposes and, thus, no commercial use may be made of any Data comprising lists of individuals contained herein.

N

Scale in Miles
0 1

DATA INFORMATION

The shoreline environment designations are adopted pursuant to SCC 30.67.210 as defined in Section 2.2 of the Shoreline Management Program. Section 2.2 of the Shoreline Management Program contains the designation criteria and management policies for each shoreline environment designation. This map series is for informational resources only. In case of a conflict between the designation criteria adopted pursuant to SCC 30.67.210 and the content of the maps, the designation criteria will overrule. Map inaccuracies such as unintentional omissions or inaccurate environment designation are interpreted pursuant to SCC 30.67.220(1). Unmapped shoreline jurisdiction within the boundaries of federal lands is designated pursuant to SCC 30.67.220(2).

Shoreline Management Program Enviroment Designations

- Aquatic
- Natural
- Resource
- Rural Conservancy
- Urban
- Urban Conservancy
- Municipal Watershed Utility
- Potential Associated Wetlands
- US Forest Service Land
- Native Indian Trust Land
- Incorporated City Area
- Urban Growth Area Boundary
- Tulalip Indian Reservation

Tulalip Indian Reservation Tidelands: For the purposes of the Shoreline Management Act, the county will exercise jurisdictional authority on tidelands only where and to the extent that a legal description of a parcel owned by a non-tribal member includes those tidelands. For a discussion of Reservation tideland jurisdictional issues, see Section 2.5 of the SMP.

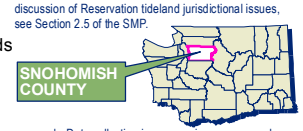

SMP Map Disclaimer: This map is meant for illustrative purposes only. Data collection is an on-going process and the information shown should not be considered complete. This map is not intended for regulatory purposes as scale, accuracy and completeness are not adequate to determine regulatory implications at a site-specific level. Presence of environmental features and critical areas, as defined in the Growth Management Act, must be verified at the site specific level. These maps are intended to provide a generalized overview of the extent and distribution of key environmental features and critical areas throughout the county. This map represents the best available data at the time of publication.

CURRENT MAP SHEET INDICATED IN RED

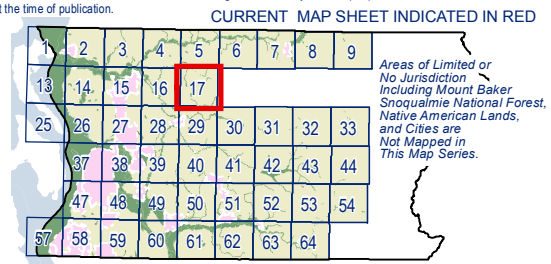

INDEX TO MAP SHEETS IN THIS SERIES - MAP INDEX NUMBERS BY TOWNSHIP

17 - T31N R07E
Current Map Sheet Number

Snohomish County

Produced by Snohomish County Department of Planning and Development Services - Cartography/GIS Team W:/plng/carto/shore2012/current/ShoreMgmt_TWP_Atlas8x11.mxd

MAP LOCATIONS ARE APPROXIMATE. Data may be represented at scales where data may not be accurate.

Map Sheet Number **25**

SNOHOMISH COUNTY

T30N R03E

Shoreline Environment Designations

ADOPTED BY SNOHOMISH COUNTY COUNCIL
AMENDED ORDINANCE: 12-025 JUNE 6, 2012 EFFECTIVE: **JULY 27, 2012**

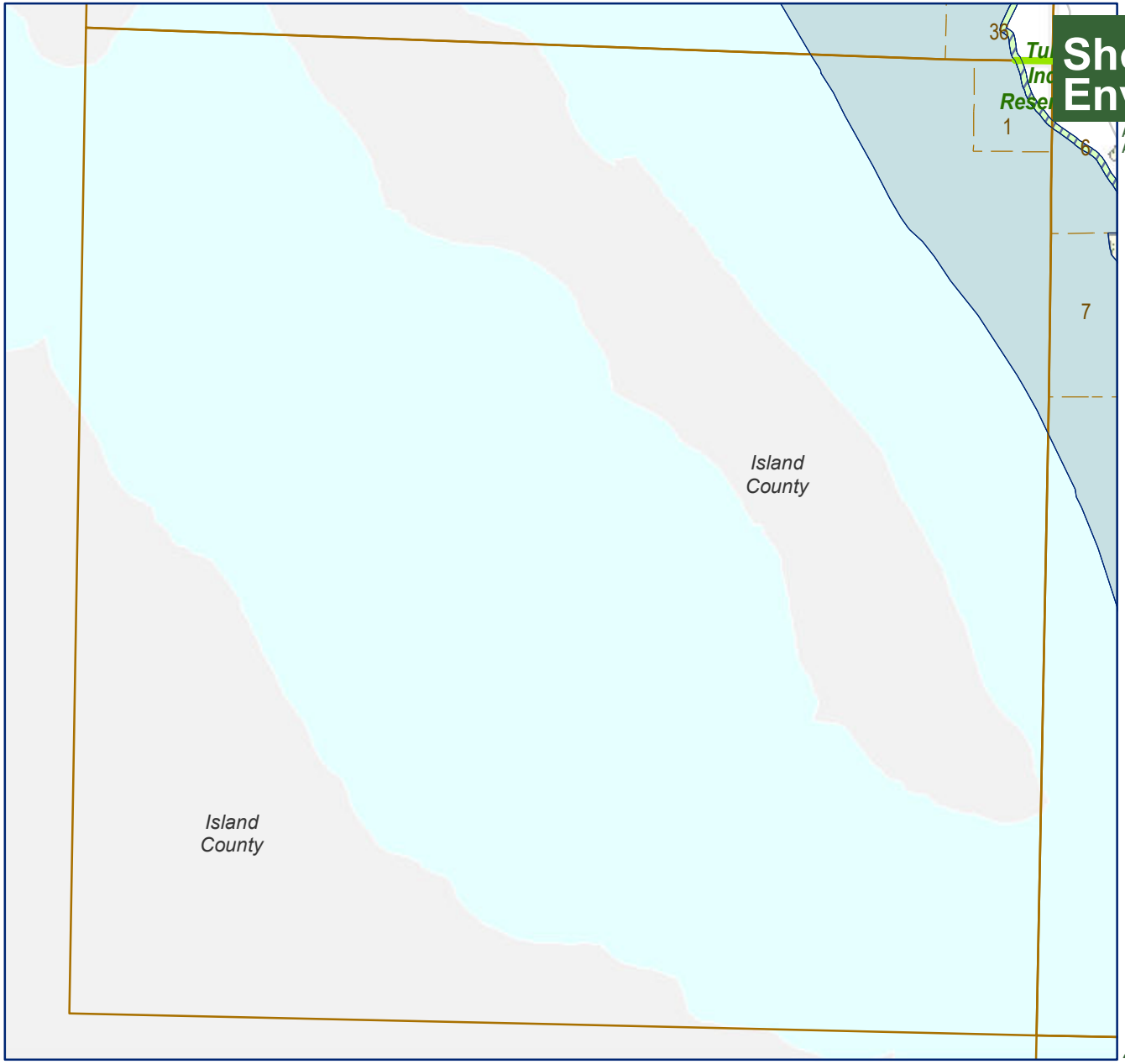

SNOHOMISH COUNTY DATA and MAP DISCLAIMER
All maps, data, and information set forth herein ("Data"), are for illustrative purposes only and are not to be considered an official citation to, or representation of, the Snohomish County Code. Amendments and updates to the Data, together with other applicable County Code provisions, may apply which are not depicted herein. Snohomish County makes no representation or warranty concerning the content, accuracy, currency, completeness or quality of the Data contained herein and expressly disclaims any warranty of merchantability or fitness for any particular purpose. All persons accessing or otherwise using this Data assume all responsibility for use thereof and agree to hold Snohomish County harmless from and against any damages, loss, claim or liability arising out of any error, defect or omission contained within said Data. Washington State Law, Ch. 42.56 RCW, prohibits state and local agencies from providing access to lists of individuals intended for use for commercial purposes and, thus, no commercial use may be made of any Data comprising lists of individuals contained herein.

N

Scale in Miles
0 1

DATA INFORMATION

The shoreline environment designations are adopted pursuant to SCC 30.67.210 as defined in Section 2.2 of the Shoreline Management Program. Section 2.2 of the Shoreline Management Program contains the designation criteria and management policies for each shoreline environment designation. This map series is for informational resources only. In case of a conflict between the designation criteria adopted pursuant to SCC 30.67.210 and the content of the maps, the designation criteria will overrule. Map inaccuracies such as unintentional omissions or inaccurate environment designation are interpreted pursuant to SCC 30.67.220(1). Unmapped shoreline jurisdiction within the boundaries of federal lands is designated pursuant to SCC 30.67.220(2).

Shoreline Management Program Enviroment Designations

- Aquatic
- Natural
- Resource
- Rural Conservancy
- Urban
- Urban Conservancy
- Municipal Watershed Utility
- Potential Associated Wetlands
- US Forest Service Land
- Native Indian Trust Land
- Incorporated City Area
- Urban Growth Area Boundary
- Tulalip Indian Reservation

Tulalip Indian Reservation Tidelands: For the purposes of the Shoreline Management Act, the county will exercise jurisdictional authority on tidelands only where and to the extent that a legal description of a parcel owned by a non-tribal member includes those tidelands. For a discussion of Reservation tideland jurisdictional issues, see Section 2.5 of the SMP.

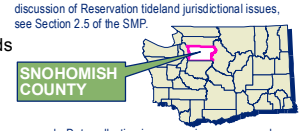

SMP Map Disclaimer: This map is meant for illustrative purposes only. Data collection is an on-going process and the information shown should not be considered complete. This map is not intended for regulatory purposes as scale, accuracy and completeness are not adequate to determine regulatory implications at a site-specific level. Presence of environmental features and critical areas, as defined in the Growth Management Act, must be verified at the site specific level. These maps are intended to provide a generalized overview of the extent and distribution of key environmental features and critical areas throughout the county. This map represents the best available data at the time of publication.

CURRENT MAP SHEET INDICATED IN RED

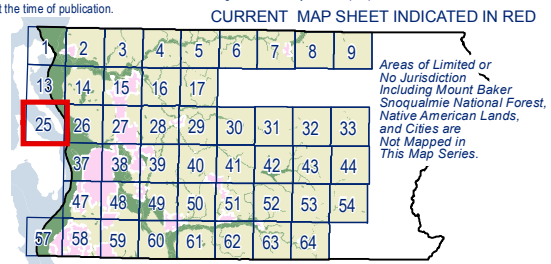

INDEX TO MAP SHEETS IN THIS SERIES - MAP INDEX NUMBERS BY TOWNSHIP

25 - T30N R03E
Current Map Sheet Number

Snohomish County

Produced by Snohomish County Department of Planning and Development Services - Cartography/GIS Team W:/plng/carto/shore2012/current/ShoreMgmt_TWP_Atlas8x11.mxd

MAP LOCATIONS ARE APPROXIMATE. Data may be represented at scales where data may not be accurate.

Map Sheet Number **26**

SNOHOMISH COUNTY

T30N R04E

Shoreline Environment Designations

ADOPTED BY SNOHOMISH COUNTY COUNCIL
AMENDED ORDINANCE: 12-025 JUNE 6, 2012 EFFECTIVE: **JULY 27, 2012**

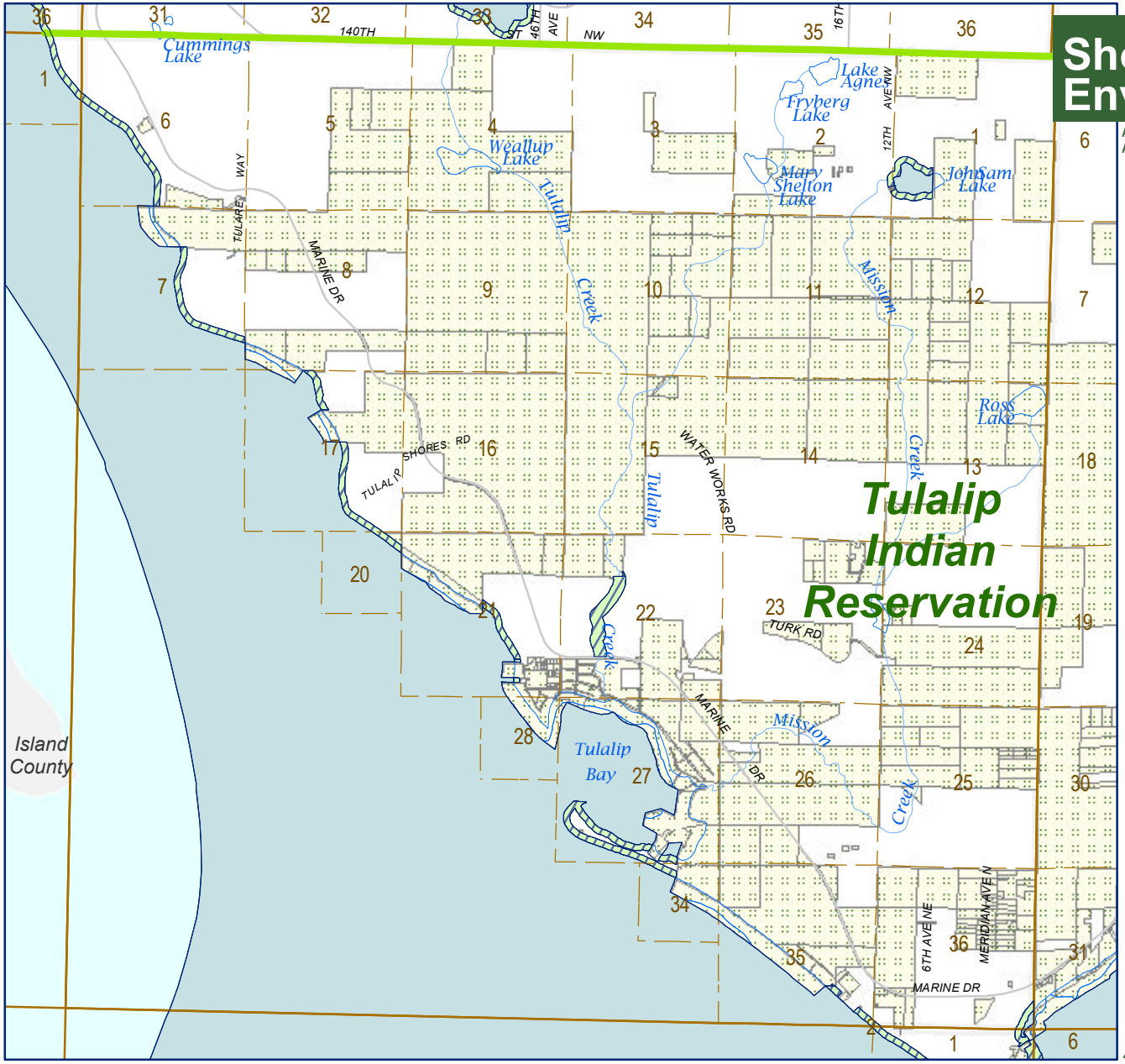

SNOHOMISH COUNTY DATA and MAP DISCLAIMER

All maps, data, and information set forth herein ("Data"), are for illustrative purposes only and are not to be considered an official citation to, or representation of, the Snohomish County Code. Amendments and updates to the Data, together with other applicable County Code provisions, may apply which are not depicted herein. Snohomish County makes no representation or warranty concerning the content, accuracy, currency, completeness or quality of the Data contained herein and expressly disclaims any warranty of merchantability or fitness for any particular purpose. All persons accessing or otherwise using this Data assume all responsibility for use thereof and agree to hold Snohomish County harmless from and against any damages, loss, claim or liability arising out of any error, defect or omission contained within said Data. Washington State Law, Ch. 42.56 RCW, prohibits state and local agencies from providing access to lists of individuals intended for use for commercial purposes and, thus, no commercial use may be made of any Data comprising lists of individuals contained herein.

N

Scale in Miles
0 1

DATA INFORMATION

The shoreline environment designations are adopted pursuant to SCC 30.67.210 as defined in Section 2.2 of the Shoreline Management Program. Section 2.2 of the Shoreline Management Program contains the designation criteria and management policies for each shoreline environment designation. This map series is for informational resources only. In case of a conflict between the designation criteria adopted pursuant to SCC 30.67.210 and the content of the maps, the designation criteria will overrule. Map inaccuracies such as unintentional omissions or inaccurate environment designation are interpreted pursuant to SCC 30.67.220(1). Unmapped shoreline jurisdiction within the boundaries of federal lands is designated pursuant to SCC 30.67.220(2).

Shoreline Management Program Enviroment Designations

- Aquatic
- Natural
- Resource
- Rural Conservancy
- Urban
- Urban Conservancy
- Municipal Watershed Utility
- Potential Associated Wetlands
- US Forest Service Land
- Native Indian Trust Land
- Incorporated City Area
- Urban Growth Area Boundary
- Tulalip Indian Reservation

Tulalip Indian Reservation Tidelands: For the purposes of the Shoreline Management Act, the county will exercise jurisdictional authority on tidelands only where and to the extent that a legal description of a parcel owned by a non-tribal member includes those tidelands. For a discussion of Reservation tideland jurisdictional issues, see Section 2.5 of the SMP.

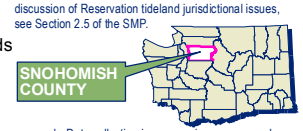

SMP Map Disclaimer: This map is meant for illustrative purposes only. Data collection is an on-going process and the information shown should not be considered complete. This map is not intended for regulatory purposes as scale, accuracy and completeness are not adequate to determine regulatory implications at a site-specific level. Presence of environmental features and critical areas, as defined in the Growth Management Act, must be verified at the site specific level. These maps are intended to provide a generalized overview of the extent and distribution of key environmental features and critical areas throughout the county. This map represents the best available data at the time of publication.

CURRENT MAP SHEET INDICATED IN RED

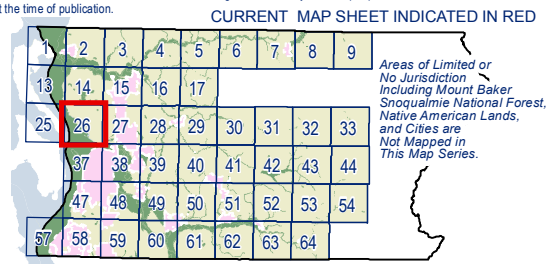

INDEX TO MAP SHEETS IN THIS SERIES - MAP INDEX NUMBERS BY TOWNSHIP

26 - T30N R04E
Current Map Sheet Number

Snohomish County

Produced by Snohomish County Department of Planning and Development Services - Cartography/GIS Team W:/plng/carto/shore2012/current/ShoreMgmt_TWP_Atlas8x11.mxd

MAP LOCATIONS ARE APPROXIMATE. Data may be represented at scales where data may not be accurate.

Map Sheet Number **27**

SNOHOMISH COUNTY

T30N R05E

Shoreline Environment Designations

ADOPTED BY SNOHOMISH COUNTY COUNCIL
AMENDED ORDINANCE: 12-025 JUNE 6, 2012 EFFECTIVE: **JULY 27, 2012**

SNOHOMISH COUNTY DATA and MAP DISCLAIMER
All maps, data, and information set forth herein ("Data"), are for illustrative purposes only and are not to be considered an official citation to, or representation of, the Snohomish County Code. Amendments and updates to the Data, together with other applicable County Code provisions, may apply which are not depicted herein. Snohomish County makes no representation or warranty concerning the content, accuracy, currency, completeness or quality of the Data contained herein and expressly disclaims any warranty of merchantability or fitness for any particular purpose. All persons accessing or otherwise using this Data assume all responsibility for use thereof and agree to hold Snohomish County harmless from and against any damages, loss, claim or liability arising out of any error, defect or omission contained within said Data. Washington State Law, Ch. 42.56 RCW, prohibits state and local agencies from providing access to lists of individuals intended for use for commercial purposes and, thus, no commercial use may be made of any Data comprising lists of individuals contained herein.

N

Scale in Miles
0 1

DATA INFORMATION

The shoreline environment designations are adopted pursuant to SCC 30.67.210 as defined in Section 2.2 of the Shoreline Management Program. Section 2.2 of the Shoreline Management Program contains the designation criteria and management policies for each shoreline environment designation. This map series is for informational resources only. In case of a conflict between the designation criteria adopted pursuant to SCC 30.67.210 and the content of the maps, the designation criteria will overrule. Map inaccuracies such as unintentional omissions or inaccurate environment designation are interpreted pursuant to SCC 30.67.220(1). Unmapped shoreline jurisdiction within the boundaries of federal lands is designated pursuant to SCC 30.67.220(2).

Shoreline Management Program Enviroment Designations

- Aquatic
- Natural
- Resource
- Rural Conservancy
- Urban
- Urban Conservancy
- Municipal Watershed Utility
- Potential Associated Wetlands
- US Forest Service Land
- Native Indian Trust Land
- Incorporated City Area
- Urban Growth Area Boundary
- Tulalip Indian Reservation

Tulalip Indian Reservation Tidelands: For the purposes of the Shoreline Management Act, the county will exercise jurisdictional authority on tidelands only where and to the extent that a legal description of a parcel owned by a non-tribal member includes those tidelands. For a discussion of Reservation tideland jurisdictional issues, see Section 2.5 of the SMP.

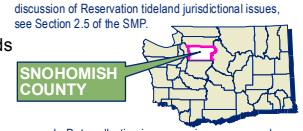

SMP Map Disclaimer: This map is meant for illustrative purposes only. Data collection is an on-going process and the information shown should not be considered complete. This map is not intended for regulatory purposes as scale, accuracy and completeness are not adequate to determine regulatory implications at a site-specific level. Presence of environmental features and critical areas, as defined in the Growth Management Act, must be verified at the site specific level. These maps are intended to provide a generalized overview of the extent and distribution of key environmental features and critical areas throughout the county. This map represents the best available data at the time of publication.

CURRENT MAP SHEET INDICATED IN RED

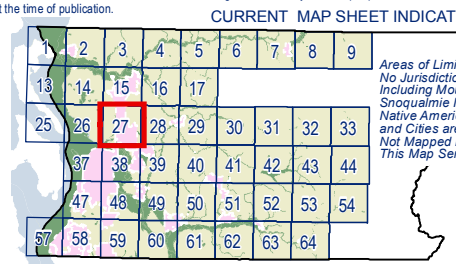

INDEX TO MAP SHEETS IN THIS SERIES - MAP INDEX NUMBERS BY TOWNSHIP

27 - T30N R05E
Current Map Sheet Number

Snohomish County

Tulalip Indian Reservation

Marysville

Produced by Snohomish County Department of Planning and Development Services - Cartography/GIS Team W:/plng/carto/shore2012/current/ShoreMgmt_TWP_Atlas8x11.mxd

MAP LOCATIONS ARE APPROXIMATE. Data may be represented at scales where data may not be accurate.

Map Sheet Number **28**

SNOHOMISH COUNTY

T30N R06E

Shoreline Environment Designations

ADOPTED BY SNOHOMISH COUNTY COUNCIL
AMENDED ORDINANCE: 12-025 JUNE 6, 2012 EFFECTIVE: **JULY 27, 2012**

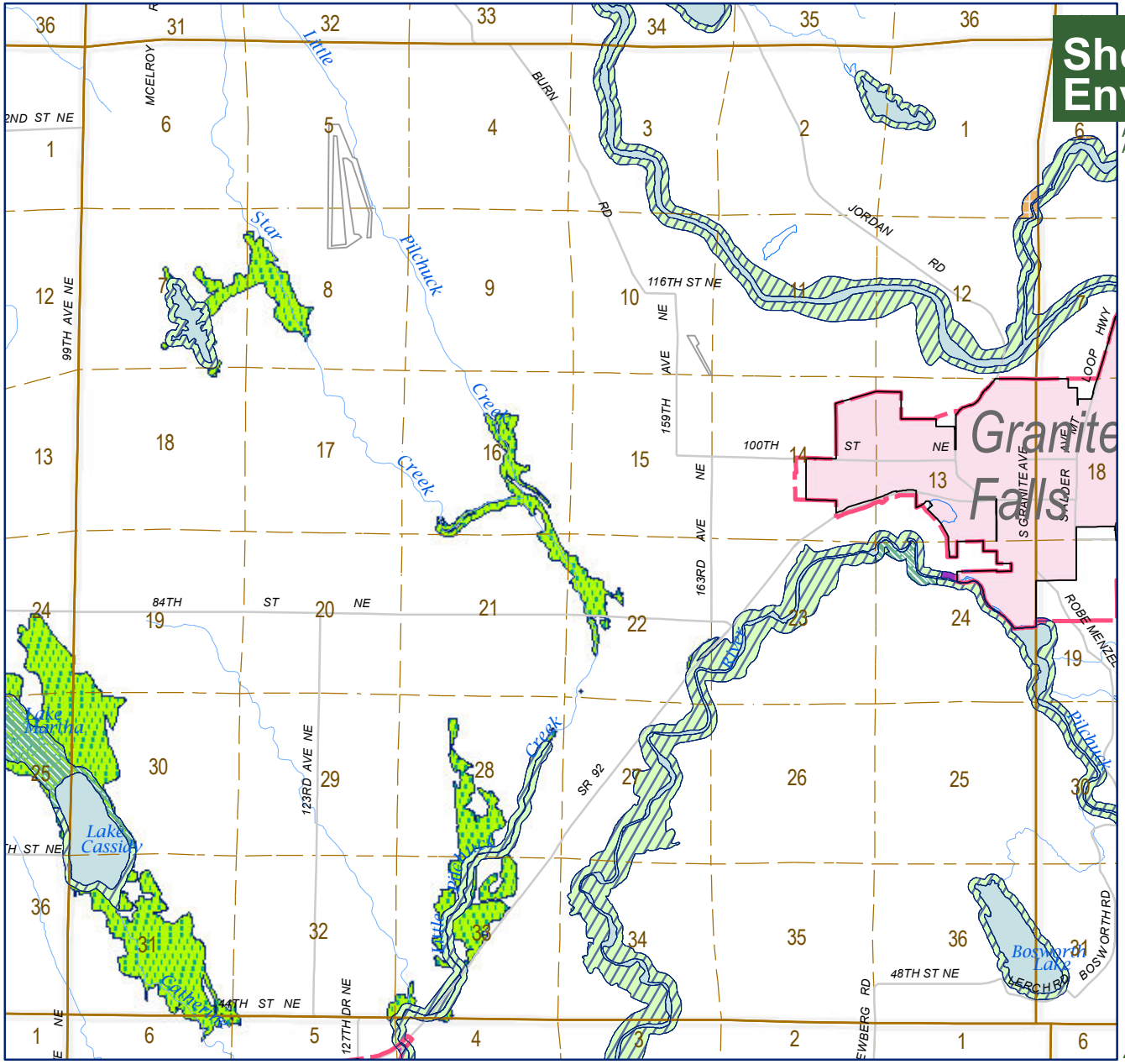

Produced by Snohomish County Department of Planning and Development Services - Cartography/GIS Team W:/plng/carto/shore2012/current/ShoreMgmt_TWP_Atlas8x11.mxd

SNOHOMISH COUNTY DATA and MAP DISCLAIMER
All maps, data, and information set forth herein ("Data"), are for illustrative purposes only and are not to be considered an official citation to, or representation of, the Snohomish County Code. Amendments and updates to the Data, together with other applicable County Code provisions, may apply which are not depicted herein. Snohomish County makes no representation or warranty concerning the content, accuracy, currency, completeness or quality of the Data contained herein and expressly disclaims any warranty of merchantability or fitness for any particular purpose. All persons accessing or otherwise using this Data assume all responsibility for use thereof and agree to hold Snohomish County harmless from and against any damages, loss, claim or liability arising out of any error, defect or omission contained within said Data. Washington State Law, Ch. 42.56 RCW, prohibits state and local agencies from providing access to lists of individuals intended for use for commercial purposes and, thus, no commercial use may be made of any Data comprising lists of individuals contained herein.

N

Scale in Miles
0 1

DATA INFORMATION

The shoreline environment designations are adopted pursuant to SCC 30.67.210 as defined in Section 2.2 of the Shoreline Management Program. Section 2.2 of the Shoreline Management Program contains the designation criteria and management policies for each shoreline environment designation. This map series is for informational resources only. In case of a conflict between the designation criteria adopted pursuant to SCC 30.67.210 and the content of the maps, the designation criteria will overrule. Map inaccuracies such as unintentional omissions or inaccurate environment designation are interpreted pursuant to SCC 30.67.220(1). Unmapped shoreline jurisdiction within the boundaries of federal lands is designated pursuant to SCC 30.67.220(2).

Shoreline Management Program Enviroment Designations

- Aquatic
- Natural
- Resource
- Rural Conservancy
- Urban
- Urban Conservancy
- Municipal Watershed Utility
- Potential Associated Wetlands
- US Forest Service Land
- Native Indian Trust Land
- Incorporated City Area
- Urban Growth Area Boundary
- Tulalip Indian Reservation

Tulalip Indian Reservation Tidelands: For the purposes of the Shoreline Management Act, the county will exercise jurisdictional authority on tidelands only where and to the extent that a legal description of a parcel owned by a non-tribal member includes those tidelands. For a discussion of Reservation tideland jurisdictional issues, see Section 2.5 of the SMP.

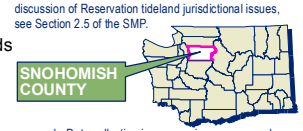

SMP Map Disclaimer: This map is meant for illustrative purposes only. Data collection is an on-going process and the information shown should not be considered complete. This map is not intended for regulatory purposes as scale, accuracy and completeness are not adequate to determine regulatory implications at a site-specific level. Presence of environmental features and critical areas, as defined in the Growth Management Act, must be verified at the site specific level. These maps are intended to provide a generalized overview of the extent and distribution of key environmental features and critical areas throughout the county. This map represents the best available data at the time of publication.

CURRENT MAP SHEET INDICATED IN RED

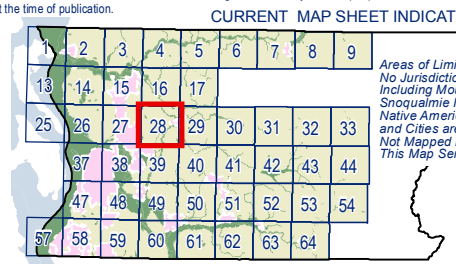

INDEX TO MAP SHEETS IN THIS SERIES - MAP INDEX NUMBERS BY TOWNSHIP

28 - T30N R06E
Current Map Sheet Number

Snohomish County

MAP LOCATIONS ARE APPROXIMATE. Data may be represented at scales where data may not be accurate.

Map Sheet Number **29**

SNOHOMISH COUNTY

T30N R07E

Shoreline Environment Designations

ADOPTED BY SNOHOMISH COUNTY COUNCIL
AMENDED ORDINANCE: 12-025 JUNE 6, 2012 EFFECTIVE: **JULY 27, 2012**

SNOHOMISH COUNTY DATA and MAP DISCLAIMER
All maps, data, and information set forth herein ("Data"), are for illustrative purposes only and are not to be considered an official citation to, or representation of, the Snohomish County Code. Amendments and updates to the Data, together with other applicable County Code provisions, may apply which are not depicted herein. Snohomish County makes no representation or warranty concerning the content, accuracy, currency, completeness or quality of the Data contained herein and expressly disclaims any warranty of merchantability or fitness for any particular purpose. All persons accessing or otherwise using this Data assume all responsibility for use thereof and agree to hold Snohomish County harmless from and against any damages, loss, claim or liability arising out of any error, defect or omission contained within said Data. Washington State Law, Ch. 42.56 RCW, prohibits state and local agencies from providing access to lists of individuals intended for use for commercial purposes and, thus, no commercial use may be made of any Data comprising lists of individuals contained herein.

N

Scale in Miles
0 1

DATA INFORMATION

The shoreline environment designations are adopted pursuant to SCC 30.67.210 as defined in Section 2.2 of the Shoreline Management Program. Section 2.2 of the Shoreline Management Program contains the designation criteria and management policies for each shoreline environment designation. This map series is for informational resources only. In case of a conflict between the designation criteria adopted pursuant to SCC 30.67.210 and the content of the maps, the designation criteria will overrule. Map inaccuracies such as unintentional omissions or inaccurate environment designation are interpreted pursuant to SCC 30.67.220(1). Unmapped shoreline jurisdiction within the boundaries of federal lands is designated pursuant to SCC 30.67.220(2).

Shoreline Management Program Enviroment Designations

- Aquatic
- Natural
- Resource
- Rural Conservancy
- Urban
- Urban Conservancy
- Municipal Watershed Utility
- Potential Associated Wetlands
- US Forest Service Land
- Native Indian Trust Land
- Incorporated City Area
- Urban Growth Area Boundary
- Tulalip Indian Reservation

Tulalip Indian Reservation Tidelands: For the purposes of the Shoreline Management Act, the county will exercise jurisdictional authority on tidelands only where and to the extent that a legal description of a parcel owned by a non-tribal member includes those tidelands. For a discussion of Reservation tideland jurisdictional issues, see Section 2.5 of the SMP.

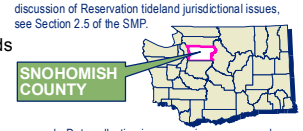

SMP Map Disclaimer: This map is meant for illustrative purposes only. Data collection is an on-going process and the information shown should not be considered complete. This map is not intended for regulatory purposes as scale, accuracy and completeness are not adequate to determine regulatory implications at a site-specific level. Presence of environmental features and critical areas, as defined in the Growth Management Act, must be verified at the site specific level. These maps are intended to provide a generalized overview of the extent and distribution of key environmental features and critical areas throughout the county. This map represents the best available data at the time of publication.

CURRENT MAP SHEET INDICATED IN RED

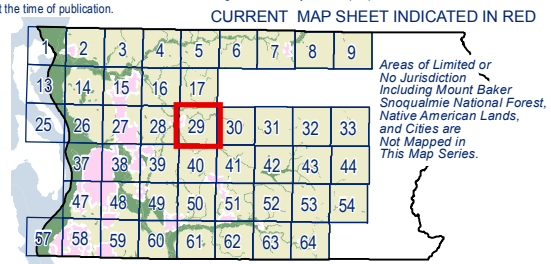

INDEX TO MAP SHEETS IN THIS SERIES - MAP INDEX NUMBERS BY TOWNSHIP

29 - T30N R07E
Current Map Sheet Number

Snohomish County

Produced by Snohomish County Department of Planning and Development Services - Cartography/GIS Team W:/plng/carto/shore2012/current/ShoreMgmt_TWP_Atlas8x11.mxd

MAP LOCATIONS ARE APPROXIMATE. Data may be represented at scales where data may not be accurate.

Map Sheet Number **30**

SNOHOMISH COUNTY

T30N R08E

Shoreline Environment Designations

ADOPTED BY SNOHOMISH COUNTY COUNCIL
AMENDED ORDINANCE: 12-025 JUNE 6, 2012 EFFECTIVE:

JULY 27, 2012

SNOHOMISH COUNTY DATA and MAP DISCLAIMER
All maps, data, and information set forth herein ("Data"), are for illustrative purposes only and are not to be considered an official citation to, or representation of, the Snohomish County Code. Amendments and updates to the Data, together with other applicable County Code provisions, may apply which are not depicted herein. Snohomish County makes no representation or warranty concerning the content, accuracy, currency, completeness or quality of the Data contained herein and expressly disclaims any warranty of merchantability or fitness for any particular purpose. All persons accessing or otherwise using this Data assume all responsibility for use thereof and agree to hold Snohomish County harmless from and against any damages, loss, claim or liability arising out of any error, defect or omission contained within said Data. Washington State Law, Ch. 42.56 RCW, prohibits state and local agencies from providing access to lists of individuals intended for use for commercial purposes and, thus, no commercial use may be made of any Data comprising lists of individuals contained herein.

N

Scale in Miles
0 1

DATA INFORMATION

The shoreline environment designations are adopted pursuant to SCC 30.67.210 as defined in Section 2.2 of the Shoreline Management Program. Section 2.2 of the Shoreline Management Program contains the designation criteria and management policies for each shoreline environment designation. This map series is for informational resources only. In case of a conflict between the designation criteria adopted pursuant to SCC 30.67.210 and the content of the maps, the designation criteria will overrule. Map inaccuracies such as unintentional omissions or inaccurate environment designation are interpreted pursuant to SCC 30.67.220(1). Unmapped shoreline jurisdiction within the boundaries of federal lands is designated pursuant to SCC 30.67.220(2).

Shoreline Management Program Enviroment Designations

- Aquatic
- Natural
- Resource
- Rural Conservancy
- Urban
- Urban Conservancy
- Municipal Watershed Utility
- Potential Associated Wetlands
- US Forest Service Land
- Native Indian Trust Land
- Incorporated City Area
- Urban Growth Area Boundary
- Tulalip Indian Reservation

Tulalip Indian Reservation Tidelands: For the purposes of the Shoreline Management Act, the county will exercise jurisdictional authority on tidelands only where and to the extent that a legal description of a parcel owned by a non-tribal member includes those tidelands. For a discussion of Reservation tideland jurisdictional issues, see Section 2.5 of the SMP.

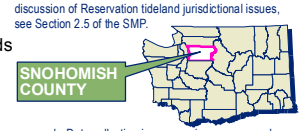

SMP Map Disclaimer: This map is meant for illustrative purposes only. Data collection is an on-going process and the information shown should not be considered complete. This map is not intended for regulatory purposes as scale, accuracy and completeness are not adequate to determine regulatory implications at a site-specific level. Presence of environmental features and critical areas, as defined in the Growth Management Act, must be verified at the site specific level. These maps are intended to provide a generalized overview of the extent and distribution of key environmental features and critical areas throughout the county. This map represents the best available data at the time of publication.

CURRENT MAP SHEET INDICATED IN RED

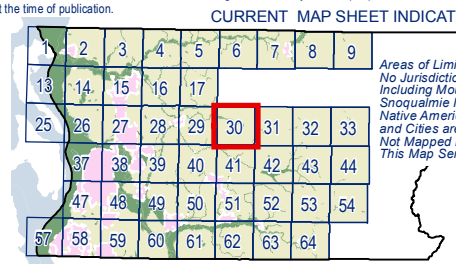

INDEX TO MAP SHEETS IN THIS SERIES - MAP INDEX NUMBERS BY TOWNSHIP

30 - T30N R08E
Current Map Sheet Number

Snohomish County

Produced by Snohomish County Department of Planning and Development Services - Cartography/GIS Team W:/plng/carto/shore2012/current/ShoreMgmt_TWP_Atlas8x11.mxd

MAP LOCATIONS ARE APPROXIMATE. Data may be represented at scales where data may not be accurate.

Map Sheet Number **31**

SNOHOMISH COUNTY

T30N R09E

Shoreline Environment Designations

ADOPTED BY SNOHOMISH COUNTY COUNCIL
AMENDED ORDINANCE: 12-025 JUNE 6, 2012 EFFECTIVE: **JULY 27, 2012**

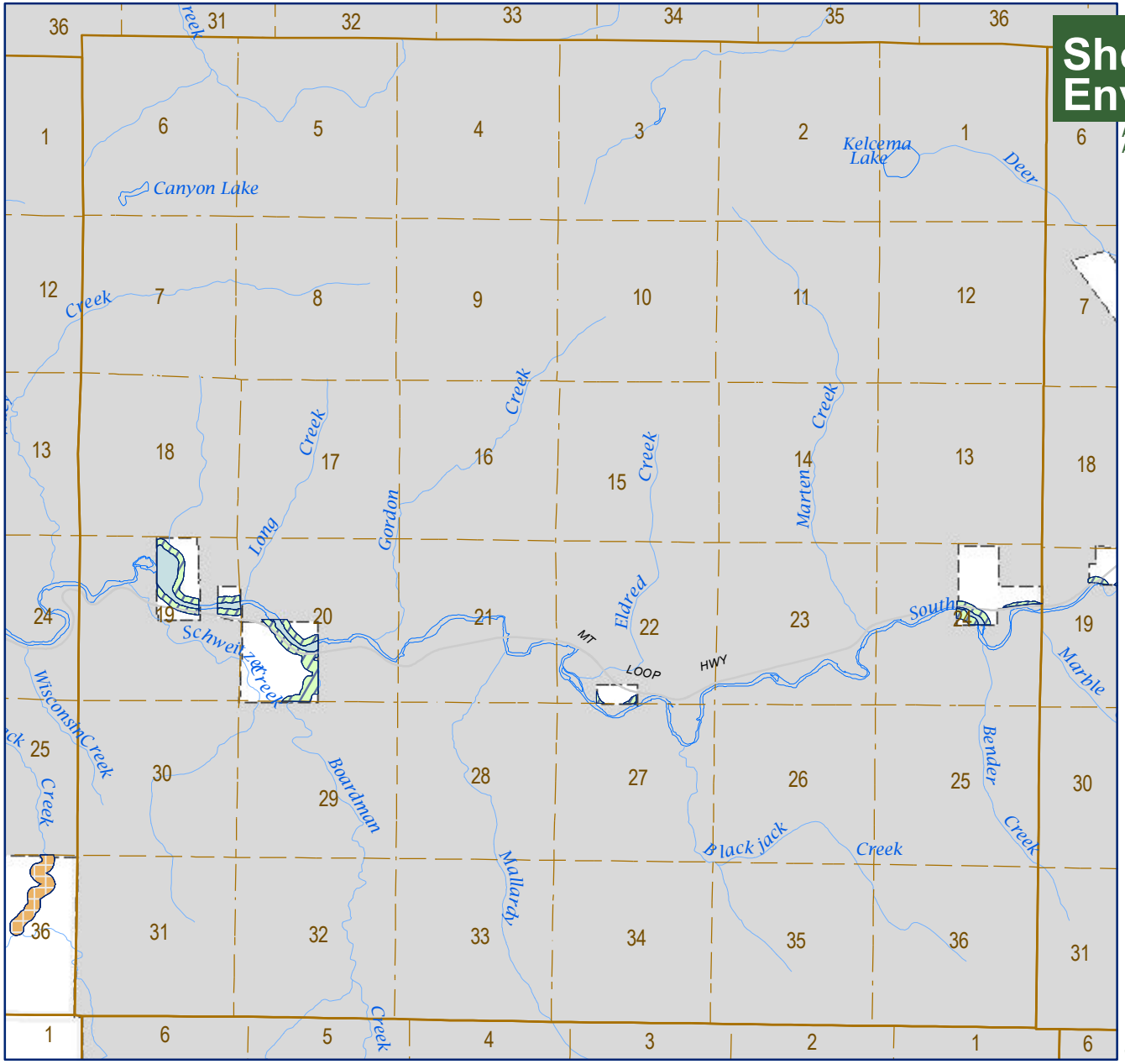

SNOHOMISH COUNTY DATA and MAP DISCLAIMER
All maps, data, and information set forth herein ("Data"), are for illustrative purposes only and are not to be considered an official citation to, or representation of, the Snohomish County Code. Amendments and updates to the Data, together with other applicable County Code provisions, may apply which are not depicted herein. Snohomish County makes no representation or warranty concerning the content, accuracy, currency, completeness or quality of the Data contained herein and expressly disclaims any warranty of merchantability or fitness for any particular purpose. All persons accessing or otherwise using this Data assume all responsibility for use thereof and agree to hold Snohomish County harmless from and against any damages, loss, claim or liability arising out of any error, defect or omission contained within said Data. Washington State Law, Ch. 42.56 RCW, prohibits state and local agencies from providing access to lists of individuals intended for use for commercial purposes and, thus, no commercial use may be made of any Data comprising lists of individuals contained herein.

N

Scale in Miles
0 1

DATA INFORMATION

The shoreline environment designations are adopted pursuant to SCC 30.67.210 as defined in Section 2.2 of the Shoreline Management Program. Section 2.2 of the Shoreline Management Program contains the designation criteria and management policies for each shoreline environment designation. This map series is for informational resources only. In case of a conflict between the designation criteria adopted pursuant to SCC 30.67.210 and the content of the maps, the designation criteria will overrule. Map inaccuracies such as unintentional omissions or inaccurate environment designation are interpreted pursuant to SCC 30.67.220(1). Unmapped shoreline jurisdiction within the boundaries of federal lands is designated pursuant to SCC 30.67.220(2).

Shoreline Management Program Enviroment Designations

- Aquatic
- Natural
- Resource
- Rural Conservancy
- Urban
- Urban Conservancy
- Municipal Watershed Utility
- Potential Associated Wetlands
- US Forest Service Land
- Native Indian Trust Land
- Incorporated City Area
- Urban Growth Area Boundary
- Tulalip Indian Reservation

Tulalip Indian Reservation Tidelands: For the purposes of the Shoreline Management Act, the county will exercise jurisdictional authority on tidelands only where and to the extent that a legal description of a parcel owned by a non-tribal member includes those tidelands. For a discussion of Reservation tideland jurisdictional issues, see Section 2.5 of the SMP.

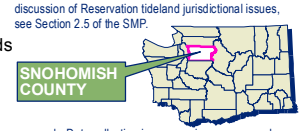

SMP Map Disclaimer: This map is meant for illustrative purposes only. Data collection is an on-going process and the information shown should not be considered complete. This map is not intended for regulatory purposes as scale, accuracy and completeness are not adequate to determine regulatory implications at a site-specific level. Presence of environmental features and critical areas, as defined in the Growth Management Act, must be verified at the site specific level. These maps are intended to provide a generalized overview of the extent and distribution of key environmental features and critical areas throughout the county. This map represents the best available data at the time of publication.

CURRENT MAP SHEET INDICATED IN RED

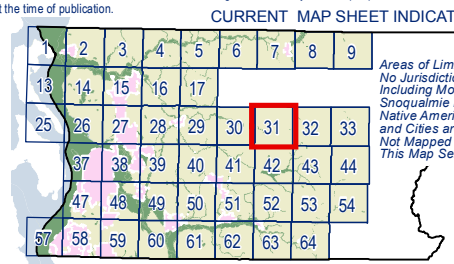

Areas of Limited or No Jurisdiction Including Mount Baker Snoqualmie National Forest, Native American Lands, and Cities are Not Mapped in This Map Series.

INDEX TO MAP SHEETS IN THIS SERIES - MAP INDEX NUMBERS BY TOWNSHIP

31 - T30N R09E
Current Map Sheet Number

Snohomish County

Produced by Snohomish County Department of Planning and Development Services - Cartography/GIS Team W:/plng/carto/shore2012/current/ShoreMgmt_TWP_Atlas8x11.mxd

MAP LOCATIONS ARE APPROXIMATE. Data may be represented at scales where data may not be accurate.

Map Sheet Number **32**

SNOHOMISH COUNTY

T30N R10E

Shoreline Environment Designations

ADOPTED BY SNOHOMISH COUNTY COUNCIL
AMENDED ORDINANCE: 12-025 JUNE 6, 2012 EFFECTIVE: **JULY 27, 2012**

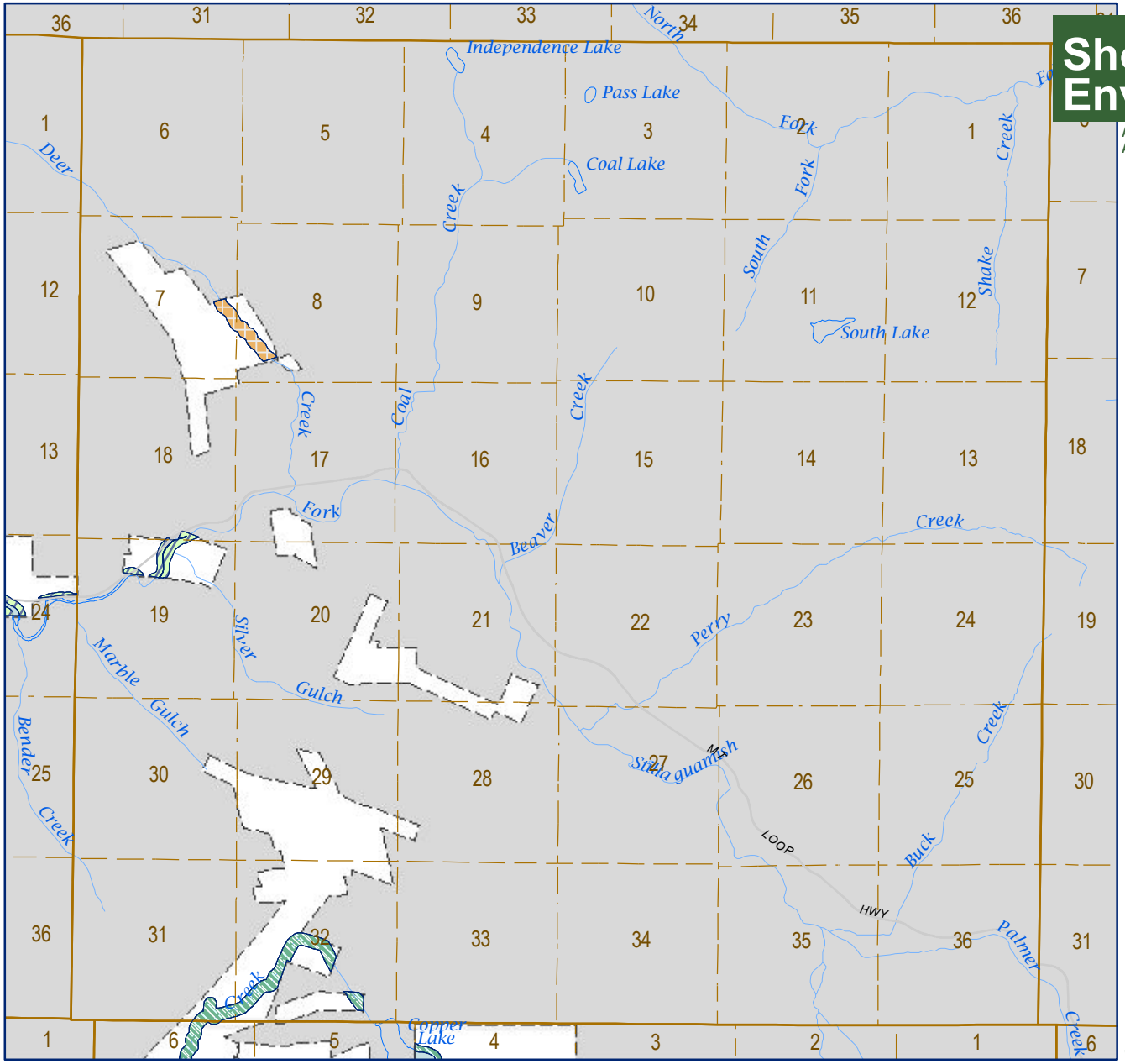

SNOHOMISH COUNTY DATA and MAP DISCLAIMER
All maps, data, and information set forth herein ("Data"), are for illustrative purposes only and are not to be considered an official citation to, or representation of, the Snohomish County Code. Amendments and updates to the Data, together with other applicable County Code provisions, may apply which are not depicted herein. Snohomish County makes no representation or warranty concerning the content, accuracy, currency, completeness or quality of the Data contained herein and expressly disclaims any warranty of merchantability or fitness for any particular purpose. All persons accessing or otherwise using this Data assume all responsibility for use thereof and agree to hold Snohomish County harmless from and against any damages, loss, claim or liability arising out of any error, defect or omission contained within said Data. Washington State Law, Ch. 42.56 RCW, prohibits state and local agencies from providing access to lists of individuals intended for use for commercial purposes and, thus, no commercial use may be made of any Data comprising lists of individuals contained herein.

N

Scale in Miles
0 1

DATA INFORMATION

The shoreline environment designations are adopted pursuant to SCC 30.67.210 as defined in Section 2.2 of the Shoreline Management Program. Section 2.2 of the Shoreline Management Program contains the designation criteria and management policies for each shoreline environment designation. This map series is for informational resources only. In case of a conflict between the designation criteria adopted pursuant to SCC 30.67.210 and the content of the maps, the designation criteria will overrule. Map inaccuracies such as unintentional omissions or inaccurate environment designation are interpreted pursuant to SCC 30.67.220(1). Unmapped shoreline jurisdiction within the boundaries of federal lands is designated pursuant to SCC 30.67.220(2).

Shoreline Management Program Enviroment Designations

- Aquatic
- Natural
- Resource
- Rural Conservancy
- Urban
- Urban Conservancy
- Municipal Watershed Utility
- Potential Associated Wetlands
- US Forest Service Land
- Native Indian Trust Land
- Incorporated City Area
- Urban Growth Area Boundary
- Tulalip Indian Reservation

Tulalip Indian Reservation Tidelands: For the purposes of the Shoreline Management Act, the county will exercise jurisdictional authority on tidelands only where and to the extent that a legal description of a parcel owned by a non-tribal member includes those tidelands. For a discussion of Reservation tideland jurisdictional issues, see Section 2.5 of the SMP.

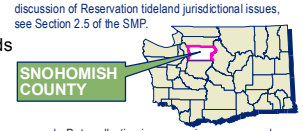

SMP Map Disclaimer: This map is meant for illustrative purposes only. Data collection is an on-going process and the information shown should not be considered complete. This map is not intended for regulatory purposes as scale, accuracy and completeness are not adequate to determine regulatory implications at a site-specific level. Presence of environmental features and critical areas, as defined in the Growth Management Act, must be verified at the site specific level. These maps are intended to provide a generalized overview of the extent and distribution of key environmental features and critical areas throughout the county. This map represents the best available data at the time of publication.

CURRENT MAP SHEET INDICATED IN RED

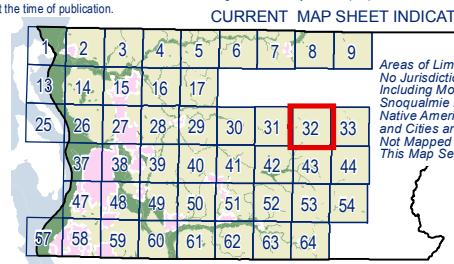

Areas of Limited or No Jurisdiction Including Mount Baker Snoqualmie National Forest, Native American Lands, and Cities are Not Mapped in This Map Series.

INDEX TO MAP SHEETS IN THIS SERIES - MAP INDEX NUMBERS BY TOWNSHIP

32 - T30N R10E
Current Map Sheet Number

Snohomish County

Produced by Snohomish County Department of Planning and Development Services - Cartography/GIS Team W:/plng/carto/shore2012/current/ShoreMgmt_TWP_Atlas8x11.mxd

MAP LOCATIONS ARE APPROXIMATE. Data may be represented at scales where data may not be accurate.

Map Sheet Number **33**

SNOHOMISH COUNTY

T30N R11E

Shoreline Environment Designations

ADOPTED BY SNOHOMISH COUNTY COUNCIL
AMENDED ORDINANCE: 12-025 JUNE 6, 2012 EFFECTIVE: **JULY 27, 2012**

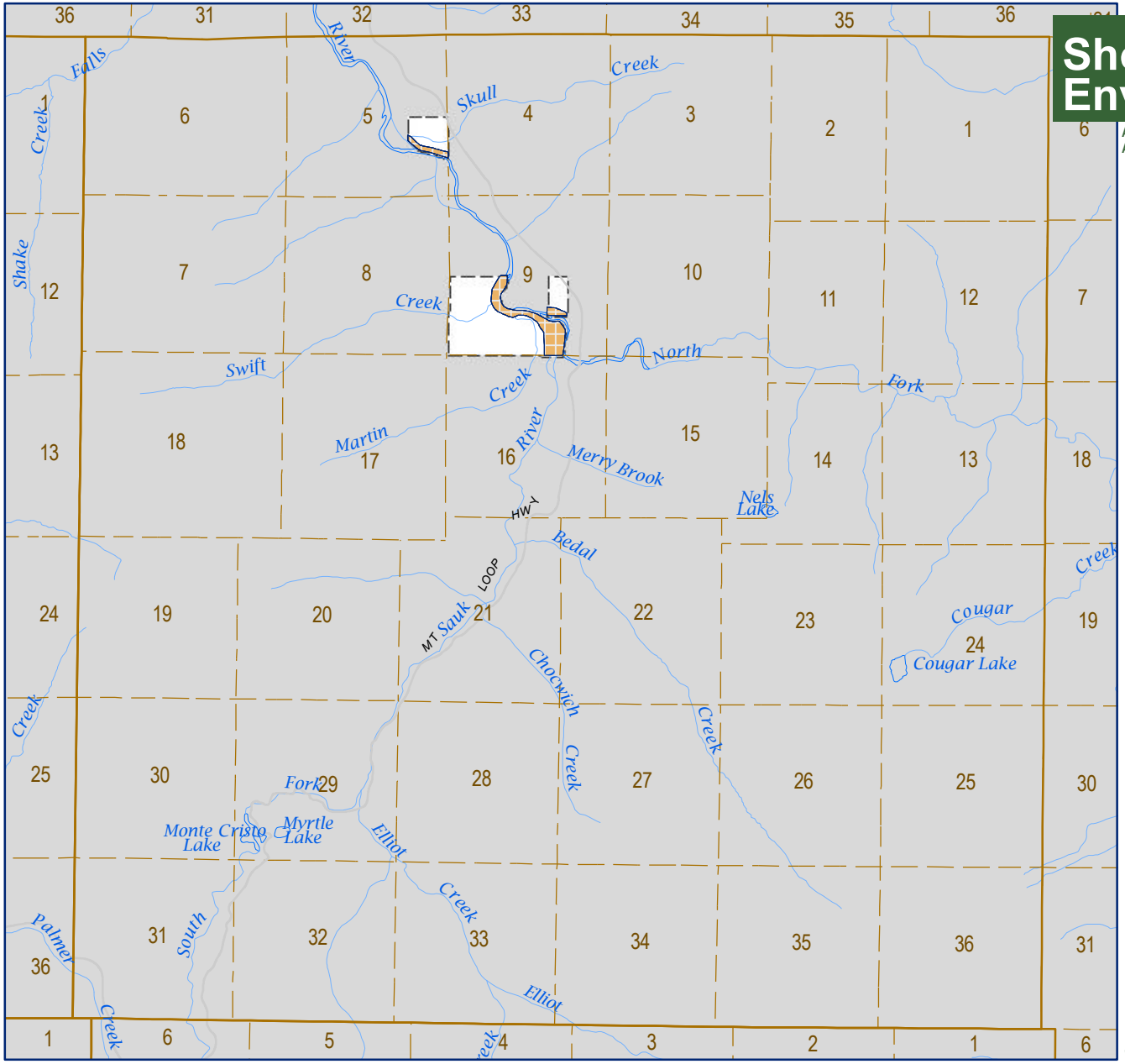

SNOHOMISH COUNTY DATA and MAP DISCLAIMER

All maps, data, and information set forth herein ("Data"), are for illustrative purposes only and are not to be considered an official citation to, or representation of, the Snohomish County Code. Amendments and updates to the Data, together with other applicable County Code provisions, may apply which are not depicted herein. Snohomish County makes no representation or warranty concerning the content, accuracy, currency, completeness or quality of the Data contained herein and expressly disclaims any warranty of merchantability or fitness for any particular purpose. All persons accessing or otherwise using this Data assume all responsibility for use thereof and agree to hold Snohomish County harmless from and against any damages, loss, claim or liability arising out of any error, defect or omission contained within said Data. Washington State Law, Ch. 42.56 RCW, prohibits state and local agencies from providing access to lists of individuals intended for use for commercial purposes and, thus, no commercial use may be made of any Data comprising lists of individuals contained herein.

N

Scale in Miles
0 1

DATA INFORMATION

The shoreline environment designations are adopted pursuant to SCC 30.67.210 as defined in Section 2.2 of the Shoreline Management Program. Section 2.2 of the Shoreline Management Program contains the designation criteria and management policies for each shoreline environment designation. This map series is for informational resources only. In case of a conflict between the designation criteria adopted pursuant to SCC 30.67.210 and the content of the maps, the designation criteria will overrule. Map inaccuracies such as unintentional omissions or inaccurate environment designation are interpreted pursuant to SCC 30.67.220(1). Unmapped shoreline jurisdiction within the boundaries of federal lands is designated pursuant to SCC 30.67.220(2).

Shoreline Management Program Enviroment Designations

- Aquatic
- Natural
- Resource
- Rural Conservancy
- Urban
- Urban Conservancy
- Municipal Watershed Utility
- Potential Associated Wetlands
- US Forest Service Land
- Native Indian Trust Land
- Incorporated City Area
- Urban Growth Area Boundary
- Tulalip Indian Reservation

Tulalip Indian Reservation Tidelands: For the purposes of the Shoreline Management Act, the county will exercise jurisdictional authority on tidelands only where and to the extent that a legal description of a parcel owned by a non-tribal member includes those tidelands. For a discussion of Reservation tideland jurisdictional issues, see Section 2.5 of the SMP.

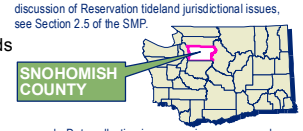

SMP Map Disclaimer: This map is meant for illustrative purposes only. Data collection is an on-going process and the information shown should not be considered complete. This map is not intended for regulatory purposes as scale, accuracy and completeness are not adequate to determine regulatory implications at a site-specific level. Presence of environmental features and critical areas, as defined in the Growth Management Act, must be verified at the site specific level. These maps are intended to provide a generalized overview of the extent and distribution of key environmental features and critical areas throughout the county. This map represents the best available data at the time of publication.

CURRENT MAP SHEET INDICATED IN RED

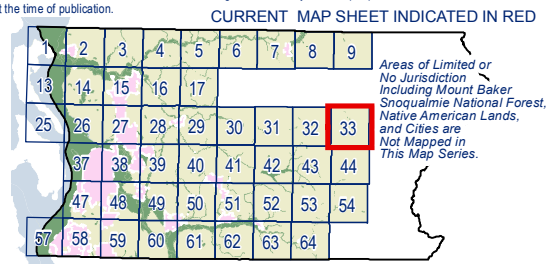

INDEX TO MAP SHEETS IN THIS SERIES - MAP INDEX NUMBERS BY TOWNSHIP

33 - T30N R11E
Current Map Sheet Number

Snohomish County

Produced by Snohomish County Department of Planning and Development Services - Cartography/GIS Team W:/plng/carto/shore2012/current/ShoreMgmt_TWP_Atlas8x11.mxd

MAP LOCATIONS ARE APPROXIMATE. Data may be represented at scales where data may not be accurate.

Map Sheet Number **37**

SNOHOMISH COUNTY

T29N R04E

Shoreline Environment Designations

ADOPTED BY SNOHOMISH COUNTY COUNCIL
AMENDED ORDINANCE: 12-025 JUNE 6, 2012 EFFECTIVE:

JULY 27, 2012

SNOHOMISH COUNTY DATA and MAP DISCLAIMER
All maps, data, and information set forth herein ("Data"), are for illustrative purposes only and are not to be considered an official citation to, or representation of, the Snohomish County Code. Amendments and updates to the Data, together with other applicable County Code provisions, may apply which are not depicted herein. Snohomish County makes no representation or warranty concerning the content, accuracy, currency, completeness or quality of the Data contained herein and expressly disclaims any warranty of merchantability or fitness for any particular purpose. All persons accessing or otherwise using this Data assume all responsibility for use thereof and agree to hold Snohomish County harmless from and against any damages, loss, claim or liability arising out of any error, defect or omission contained within said Data. Washington State Law, Ch. 42.56 RCW, prohibits state and local agencies from providing access to lists of individuals intended for use for commercial purposes and, thus, no commercial use may be made of any Data comprising lists of individuals contained herein.

N

Scale in Miles
0 1

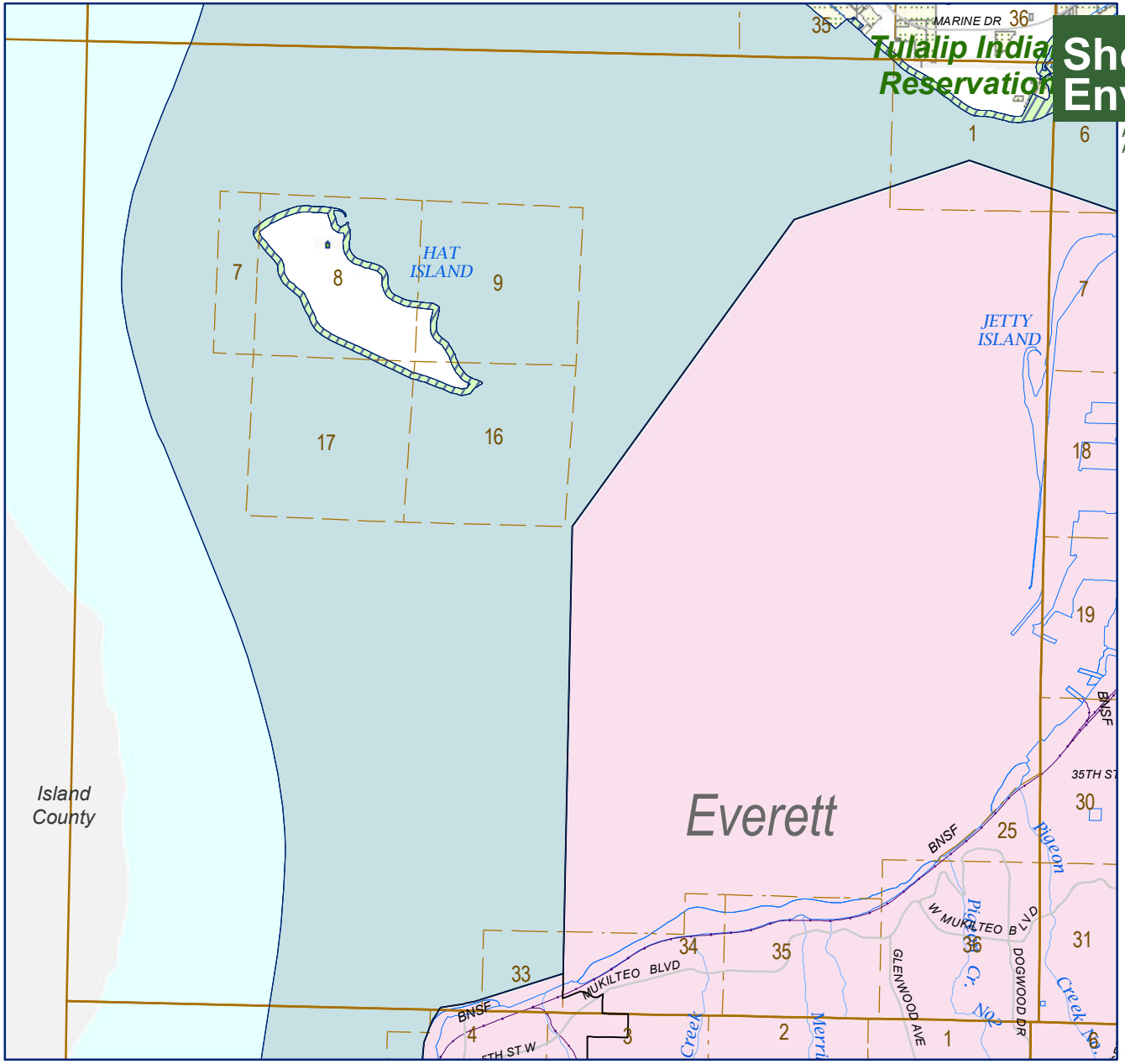

DATA INFORMATION

The shoreline environment designations are adopted pursuant to SCC 30.67.210 as defined in Section 2.2 of the Shoreline Management Program. Section 2.2 of the Shoreline Management Program contains the designation criteria and management policies for each shoreline environment designation. This map series is for informational resources only. In case of a conflict between the designation criteria adopted pursuant to SCC 30.67.210 and the content of the maps, the designation criteria will overrule. Map inaccuracies such as unintentional omissions or inaccurate environment designation are interpreted pursuant to SCC 30.67.220(1). Unmapped shoreline jurisdiction within the boundaries of federal lands is designated pursuant to SCC 30.67.220(2).

Shoreline Management Program Enviroment Designations

- Aquatic
- Natural
- Resource
- Rural Conservancy
- Urban
- Urban Conservancy
- Municipal Watershed Utility
- Potential Associated Wetlands
- US Forest Service Land
- Native Indian Trust Land
- Incorporated City Area
- Urban Growth Area Boundary
- Tulalip Indian Reservation

Tulalip Indian Reservation Tidelands: For the purposes of the Shoreline Management Act, the county will exercise jurisdictional authority on tidelands only where and to the extent that a legal description of a parcel owned by a non-tribal member includes those tidelands. For a discussion of Reservation tideland jurisdictional issues, see Section 2.5 of the SMP.

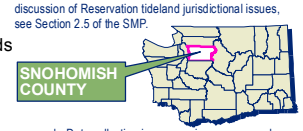

SMP Map Disclaimer: This map is meant for illustrative purposes only. Data collection is an on-going process and the information shown should not be considered complete. This map is not intended for regulatory purposes as scale, accuracy and completeness are not adequate to determine regulatory implications at a site-specific level. Presence of environmental features and critical areas, as defined in the Growth Management Act, must be verified at the site specific level. These maps are intended to provide a generalized overview of the extent and distribution of key environmental features and critical areas throughout the county. This map represents the best available data at the time of publication.

CURRENT MAP SHEET INDICATED IN RED

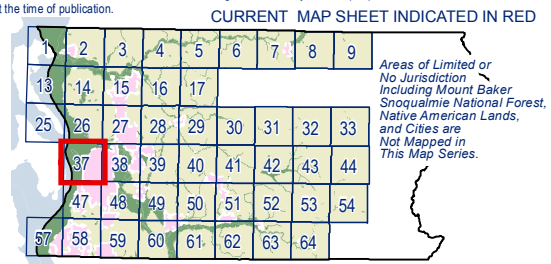

INDEX TO MAP SHEETS IN THIS SERIES - MAP INDEX NUMBERS BY TOWNSHIP

37 - T29N R04E
Current Map Sheet Number

Snohomish County

Produced by Snohomish County Department of Planning and Development Services - Cartography/GIS Team W:/plng/carto/shore2012/current/ShoreMgmt_TWP_Atlas8x11.mxd

MAP LOCATIONS ARE APPROXIMATE. Data may be represented at scales where data may not be accurate.

Map Sheet Number **38**

SNOHOMISH COUNTY

T29N R05E

Shoreline Environment Designations

ADOPTED BY SNOHOMISH COUNTY COUNCIL
AMENDED ORDINANCE: 12-025 JUNE 6, 2012 EFFECTIVE: **JULY 27, 2012**

SNOHOMISH COUNTY DATA and MAP DISCLAIMER
All maps, data, and information set forth herein ("Data"), are for illustrative purposes only and are not to be considered an official citation to, or representation of, the Snohomish County Code. Amendments and updates to the Data, together with other applicable County Code provisions, may apply which are not depicted herein. Snohomish County makes no representation or warranty concerning the content, accuracy, currency, completeness or quality of the Data contained herein and expressly disclaims any warranty of merchantability or fitness for any particular purpose. All persons accessing or otherwise using this Data assume all responsibility for use thereof and agree to hold Snohomish County harmless from and against any damages, loss, claim or liability arising out of any error, defect or omission contained within said Data. Washington State Law, Ch. 42.56 RCW, prohibits state and local agencies from providing access to lists of individuals intended for use for commercial purposes and, thus, no commercial use may be made of any Data comprising lists of individuals contained herein.

N

Scale in Miles
0 1

DATA INFORMATION

The shoreline environment designations are adopted pursuant to SCC 30.67.210 as defined in Section 2.2 of the Shoreline Management Program. Section 2.2 of the Shoreline Management Program contains the designation criteria and management policies for each shoreline environment designation. This map series is for informational resources only. In case of a conflict between the designation criteria adopted pursuant to SCC 30.67.210 and the content of the maps, the designation criteria will overrule. Map inaccuracies such as unintentional omissions or inaccurate environment designation are interpreted pursuant to SCC 30.67.220(1). Unmapped shoreline jurisdiction within the boundaries of federal lands is designated pursuant to SCC 30.67.220(2).

Shoreline Management Program Enviroment Designations

- Aquatic
- Natural
- Resource
- Rural Conservancy
- Urban
- Urban Conservancy
- Municipal Watershed Utility
- Potential Associated Wetlands
- US Forest Service Land
- Native Indian Trust Land
- Incorporated City Area
- Urban Growth Area Boundary
- Tulalip Indian Reservation

Tulalip Indian Reservation Tidelands: For the purposes of the Shoreline Management Act, the county will exercise jurisdictional authority on tidelands only where and to the extent that a legal description of a parcel owned by a non-tribal member includes those tidelands. For a discussion of Reservation tideland jurisdictional issues, see Section 2.5 of the SMP.

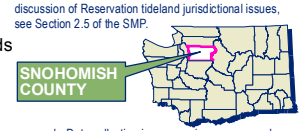

SMP Map Disclaimer: This map is meant for illustrative purposes only. Data collection is an on-going process and the information shown should not be considered complete. This map is not intended for regulatory purposes as scale, accuracy and completeness are not adequate to determine regulatory implications at a site-specific level. Presence of environmental features and critical areas, as defined in the Growth Management Act, must be verified at the site specific level. These maps are intended to provide a generalized overview of the extent and distribution of key environmental features and critical areas throughout the county. This map represents the best available data at the time of publication.

CURRENT MAP SHEET INDICATED IN RED

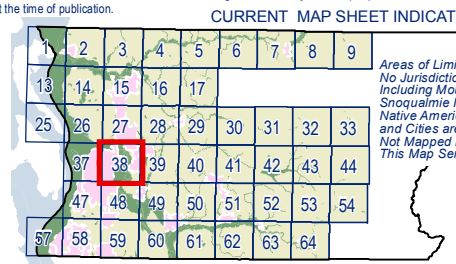

Areas of Limited or No Jurisdiction Including Mount Baker Snoqualmie National Forest, Native American Lands, and Cities are Not Mapped in This Map Series.

INDEX TO MAP SHEETS IN THIS SERIES - MAP INDEX NUMBERS BY TOWNSHIP

38 - T29N R05E
Current Map Sheet Number

Snohomish County

Produced by Snohomish County Department of Planning and Development Services - Cartography/GIS Team W:/plng/carto/shore2012/current/ShoreMgmt_TWP_Atlas8x11.mxd

MAP LOCATIONS ARE APPROXIMATE. Data may be represented at scales where data may not be accurate.

Map Sheet Number **39**

SNOHOMISH COUNTY

T29N R06E

Shoreline Environment Designations

ADOPTED BY SNOHOMISH COUNTY COUNCIL
AMENDED ORDINANCE: 12-025 JUNE 6, 2012 EFFECTIVE:

JULY 27, 2012

SNOHOMISH COUNTY DATA and MAP DISCLAIMER
All maps, data, and information set forth herein ("Data"), are for illustrative purposes only and are not to be considered an official citation to, or representation of, the Snohomish County Code. Amendments and updates to the Data, together with other applicable County Code provisions, may apply which are not depicted herein. Snohomish County makes no representation or warranty concerning the content, accuracy, currency, completeness or quality of the Data contained herein and expressly disclaims any warranty of merchantability or fitness for any particular purpose. All persons accessing or otherwise using this Data assume all responsibility for use thereof and agree to hold Snohomish County harmless from and against any damages, loss, claim or liability arising out of any error, defect or omission contained within said Data. Washington State Law, Ch. 42.56 RCW, prohibits state and local agencies from providing access to lists of individuals intended for use for commercial purposes and, thus, no commercial use may be made of any Data comprising lists of individuals contained herein.

N

Scale in Miles
0 1

DATA INFORMATION

The shoreline environment designations are adopted pursuant to SCC 30.67.210 as defined in Section 2.2 of the Shoreline Management Program. Section 2.2 of the Shoreline Management Program contains the designation criteria and management policies for each shoreline environment designation. This map series is for informational resources only. In case of a conflict between the designation criteria adopted pursuant to SCC 30.67.210 and the content of the maps, the designation criteria will overrule. Map inaccuracies such as unintentional omissions or inaccurate environment designation are interpreted pursuant to SCC 30.67.220(1). Unmapped shoreline jurisdiction within the boundaries of federal lands is designated pursuant to SCC 30.67.220(2).

Shoreline Management Program Enviroment Designations

- Aquatic
- Natural
- Resource
- Rural Conservancy
- Urban
- Urban Conservancy
- Municipal Watershed Utility
- Potential Associated Wetlands
- US Forest Service Land
- Native Indian Trust Land
- Incorporated City Area
- Urban Growth Area Boundary
- Tulalip Indian Reservation

Tulalip Indian Reservation Tidelands: For the purposes of the Shoreline Management Act, the county will exercise jurisdictional authority on tidelands only where and to the extent that a legal description of a parcel owned by a non-tribal member includes those tidelands. For a discussion of Reservation tideland jurisdictional issues, see Section 2.5 of the SMP.

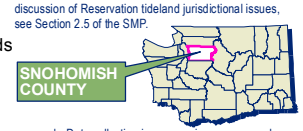

SMP Map Disclaimer: This map is meant for illustrative purposes only. Data collection is an on-going process and the information shown should not be considered complete. This map is not intended for regulatory purposes as scale, accuracy and completeness are not adequate to determine regulatory implications at a site-specific level. Presence of environmental features and critical areas, as defined in the Growth Management Act, must be verified at the site specific level. These maps are intended to provide a generalized overview of the extent and distribution of key environmental features and critical areas throughout the county. This map represents the best available data at the time of publication.

CURRENT MAP SHEET INDICATED IN RED

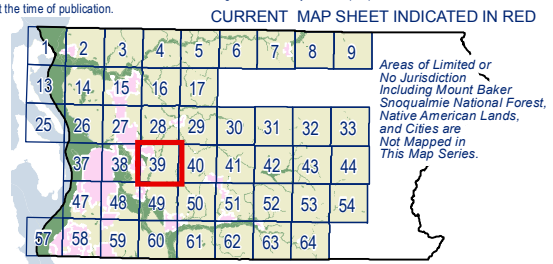

INDEX TO MAP SHEETS IN THIS SERIES - MAP INDEX NUMBERS BY TOWNSHIP

39 - T29N R06E
Current Map Sheet Number

Snohomish County

Produced by Snohomish County Department of Planning and Development Services - Cartography/GIS Team W:/plng/carto/shore2012/current/ShoreMgmt_TWP_Atlas8x11.mxd

MAP LOCATIONS ARE APPROXIMATE. Data may be represented at scales where data may not be accurate.

Map Sheet Number **40**

SNOHOMISH COUNTY

T29N R07E

Shoreline Environment Designations

ADOPTED BY SNOHOMISH COUNTY COUNCIL
AMENDED ORDINANCE: 12-025 JUNE 6, 2012 EFFECTIVE: **JULY 27, 2012**

SNOHOMISH COUNTY DATA and MAP DISCLAIMER
All maps, data, and information set forth herein ("Data"), are for illustrative purposes only and are not to be considered an official citation to, or representation of, the Snohomish County Code. Amendments and updates to the Data, together with other applicable County Code provisions, may apply which are not depicted herein. Snohomish County makes no representation or warranty concerning the content, accuracy, currency, completeness or quality of the Data contained herein and expressly disclaims any warranty of merchantability or fitness for any particular purpose. All persons accessing or otherwise using this Data assume all responsibility for use thereof and agree to hold Snohomish County harmless from and against any damages, loss, claim or liability arising out of any error, defect or omission contained within said Data. Washington State Law, Ch. 42.56 RCW, prohibits state and local agencies from providing access to lists of individuals intended for use for commercial purposes and, thus, no commercial use may be made of any Data comprising lists of individuals contained herein.

N

Scale in Miles
0 1

DATA INFORMATION

The shoreline environment designations are adopted pursuant to SCC 30.67.210 as defined in Section 2.2 of the Shoreline Management Program. Section 2.2 of the Shoreline Management Program contains the designation criteria and management policies for each shoreline environment designation. This map series is for informational resources only. In case of a conflict between the designation criteria adopted pursuant to SCC 30.67.210 and the content of the maps, the designation criteria will overrule. Map inaccuracies such as unintentional omissions or inaccurate environment designation are interpreted pursuant to SCC 30.67.220(1). Unmapped shoreline jurisdiction within the boundaries of federal lands is designated pursuant to SCC 30.67.220(2).

Shoreline Management Program Enviroment Designations

- Aquatic
- Natural
- Resource
- Rural Conservancy
- Urban
- Urban Conservancy
- Municipal Watershed Utility
- Potential Associated Wetlands
- US Forest Service Land
- Native Indian Trust Land
- Incorporated City Area
- Urban Growth Area Boundary
- Tulalip Indian Reservation

Tulalip Indian Reservation Tidelands: For the purposes of the Shoreline Management Act, the county will exercise jurisdictional authority on tidelands only where and to the extent that a legal description of a parcel owned by a non-tribal member includes those tidelands. For a discussion of Reservation tideland jurisdictional issues, see Section 2.5 of the SMP.

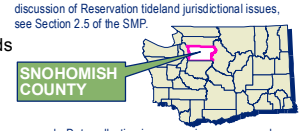

SMP Map Disclaimer: This map is meant for illustrative purposes only. Data collection is an on-going process and the information shown should not be considered complete. This map is not intended for regulatory purposes as scale, accuracy and completeness are not adequate to determine regulatory implications at a site-specific level. Presence of environmental features and critical areas, as defined in the Growth Management Act, must be verified at the site specific level. These maps are intended to provide a generalized overview of the extent and distribution of key environmental features and critical areas throughout the county. This map represents the best available data at the time of publication.

CURRENT MAP SHEET INDICATED IN RED

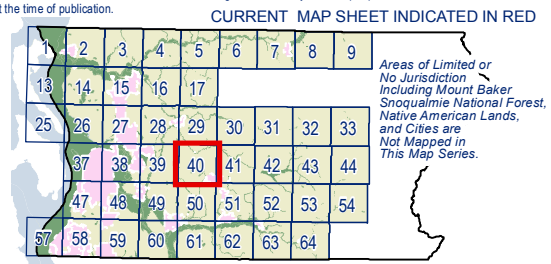

INDEX TO MAP SHEETS IN THIS SERIES - MAP INDEX NUMBERS BY TOWNSHIP

40 - T29N R07E
Current Map Sheet Number

Snohomish County

Produced by Snohomish County Department of Planning and Development Services - Cartography/GIS Team W:/plng/carto/shore2012/current/ShoreMgmt_TWP_Atlas8x11.mxd

MAP LOCATIONS ARE APPROXIMATE. Data may be represented at scales where data may not be accurate.

Map Sheet Number **41**

SNOHOMISH COUNTY

T29N R08E

Shoreline Environment Designations

ADOPTED BY SNOHOMISH COUNTY COUNCIL
AMENDED ORDINANCE: 12-025 JUNE 6, 2012 EFFECTIVE:

JULY 27, 2012

SNOHOMISH COUNTY DATA and MAP DISCLAIMER
All maps, data, and information set forth herein ("Data"), are for illustrative purposes only and are not to be considered an official citation to, or representation of, the Snohomish County Code. Amendments and updates to the Data, together with other applicable County Code provisions, may apply which are not depicted herein. Snohomish County makes no representation or warranty concerning the content, accuracy, currency, completeness or quality of the Data contained herein and expressly disclaims any warranty of merchantability or fitness for any particular purpose. All persons accessing or otherwise using this Data assume all responsibility for use thereof and agree to hold Snohomish County harmless from and against any damages, loss, claim or liability arising out of any error, defect or omission contained within said Data. Washington State Law, Ch. 42.56 RCW, prohibits state and local agencies from providing access to lists of individuals intended for use for commercial purposes and, thus, no commercial use may be made of any Data comprising lists of individuals contained herein.

N

Scale in Miles
0 1

DATA INFORMATION

The shoreline environment designations are adopted pursuant to SCC 30.67.210 as defined in Section 2.2 of the Shoreline Management Program. Section 2.2 of the Shoreline Management Program contains the designation criteria and management policies for each shoreline environment designation. This map series is for informational resources only. In case of a conflict between the designation criteria adopted pursuant to SCC 30.67.210 and the content of the maps, the designation criteria will overrule. Map inaccuracies such as unintentional omissions or inaccurate environment designation are interpreted pursuant to SCC 30.67.220(1). Unmapped shoreline jurisdiction within the boundaries of federal lands is designated pursuant to SCC 30.67.220(2).

Shoreline Management Program Enviroment Designations

- Aquatic
- Natural
- Resource
- Rural Conservancy
- Urban
- Urban Conservancy
- Municipal Watershed Utility
- Potential Associated Wetlands
- US Forest Service Land
- Native Indian Trust Land
- Incorporated City Area
- Urban Growth Area Boundary
- Tulalip Indian Reservation

Tulalip Indian Reservation Tidelands: For the purposes of the Shoreline Management Act, the county will exercise jurisdictional authority on tidelands only where and to the extent that a legal description of a parcel owned by a non-tribal member includes those tidelands. For a discussion of Reservation tideland jurisdictional issues, see Section 2.5 of the SMP.

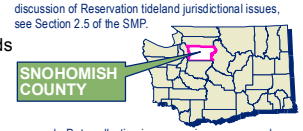

SMP Map Disclaimer: This map is meant for illustrative purposes only. Data collection is an on-going process and the information shown should not be considered complete. This map is not intended for regulatory purposes as scale, accuracy and completeness are not adequate to determine regulatory implications at a site-specific level. Presence of environmental features and critical areas, as defined in the Growth Management Act, must be verified at the site specific level. These maps are intended to provide a generalized overview of the extent and distribution of key environmental features and critical areas throughout the county. This map represents the best available data at the time of publication.

CURRENT MAP SHEET INDICATED IN RED

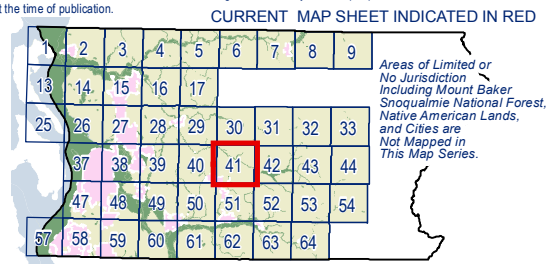

INDEX TO MAP SHEETS IN THIS SERIES - MAP INDEX NUMBERS BY TOWNSHIP

41 - T29N R08E
Current Map Sheet Number

Snohomish County

Produced by Snohomish County Department of Planning and Development Services - Cartography/GIS Team W:/plng/carto/shore2012/current/ShoreMgmt_TWP_Atlas8x11.mxd

MAP LOCATIONS ARE APPROXIMATE. Data may be represented at scales where data may not be accurate.

Map Sheet Number **42**

SNOHOMISH COUNTY

T29N R09E

Shoreline Environment Designations

ADOPTED BY SNOHOMISH COUNTY COUNCIL
AMENDED ORDINANCE: 12-025 JUNE 6, 2012 EFFECTIVE:

JULY 27, 2012

SNOHOMISH COUNTY DATA and MAP DISCLAIMER
All maps, data, and information set forth herein ("Data"), are for illustrative purposes only and are not to be considered an official citation to, or representation of, the Snohomish County Code. Amendments and updates to the Data, together with other applicable County Code provisions, may apply which are not depicted herein. Snohomish County makes no representation or warranty concerning the content, accuracy, currency, completeness or quality of the Data contained herein and expressly disclaims any warranty of merchantability or fitness for any particular purpose. All persons accessing or otherwise using this Data assume all responsibility for use thereof and agree to hold Snohomish County harmless from and against any damages, loss, claim or liability arising out of any error, defect or omission contained within said Data. Washington State Law, Ch. 42.56 RCW, prohibits state and local agencies from providing access to lists of individuals intended for use for commercial purposes and, thus, no commercial use may be made of any Data comprising lists of individuals contained herein.

N

Scale in Miles
0 1

DATA INFORMATION

The shoreline environment designations are adopted pursuant to SCC 30.67.210 as defined in Section 2.2 of the Shoreline Management Program. Section 2.2 of the Shoreline Management Program contains the designation criteria and management policies for each shoreline environment designation. This map series is for informational resources only. In case of a conflict between the designation criteria adopted pursuant to SCC 30.67.210 and the content of the maps, the designation criteria will overrule. Map inaccuracies such as unintentional omissions or inaccurate environment designation are interpreted pursuant to SCC 30.67.220(1). Unmapped shoreline jurisdiction within the boundaries of federal lands is designated pursuant to SCC 30.67.220(2).

Shoreline Management Program Enviroment Designations

- Aquatic
- Natural
- Resource
- Rural Conservancy
- Urban
- Urban Conservancy
- Municipal Watershed Utility
- Potential Associated Wetlands
- US Forest Service Land
- Native Indian Trust Land
- Incorporated City Area
- Urban Growth Area Boundary
- Tulalip Indian Reservation

Tulalip Indian Reservation Tidelands: For the purposes of the Shoreline Management Act, the county will exercise jurisdictional authority on tidelands only where and to the extent that a legal description of a parcel owned by a non-tribal member includes those tidelands. For a discussion of Reservation tideland jurisdictional issues, see Section 2.5 of the SMP.

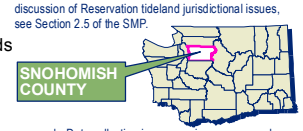

SMP Map Disclaimer: This map is meant for illustrative purposes only. Data collection is an on-going process and the information shown should not be considered complete. This map is not intended for regulatory purposes as scale, accuracy and completeness are not adequate to determine regulatory implications at a site-specific level. Presence of environmental features and critical areas, as defined in the Growth Management Act, must be verified at the site specific level. These maps are intended to provide a generalized overview of the extent and distribution of key environmental features and critical areas throughout the county. This map represents the best available data at the time of publication.

CURRENT MAP SHEET INDICATED IN RED

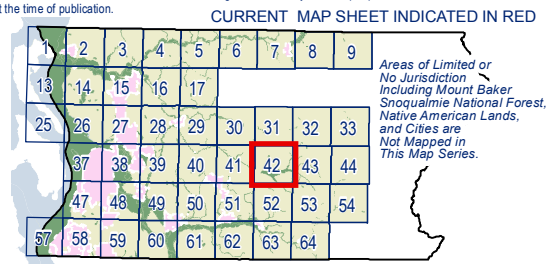

INDEX TO MAP SHEETS IN THIS SERIES - MAP INDEX NUMBERS BY TOWNSHIP

42 - T29N R09E
Current Map Sheet Number

Snohomish County

Produced by Snohomish County Department of Planning and Development Services - Cartography/GIS Team W:/plng/carto/shore2012/current/ShoreMgmt_TWP_Atlas8x11.mxd

MAP LOCATIONS ARE APPROXIMATE. Data may be represented at scales where data may not be accurate.

Map Sheet Number **43**

SNOHOMISH COUNTY

T29N R10E

Shoreline Environment Designations

ADOPTED BY SNOHOMISH COUNTY COUNCIL
AMENDED ORDINANCE: 12-025 JUNE 6, 2012 EFFECTIVE: **JULY 27, 2012**

SNOHOMISH COUNTY DATA and MAP DISCLAIMER
All maps, data, and information set forth herein ("Data"), are for illustrative purposes only and are not to be considered an official citation to, or representation of, the Snohomish County Code. Amendments and updates to the Data, together with other applicable County Code provisions, may apply which are not depicted herein. Snohomish County makes no representation or warranty concerning the content, accuracy, currency, completeness or quality of the Data contained herein and expressly disclaims any warranty of merchantability or fitness for any particular purpose. All persons accessing or otherwise using this Data assume all responsibility for use thereof and agree to hold Snohomish County harmless from and against any damages, loss, claim or liability arising out of any error, defect or omission contained within said Data. Washington State Law, Ch. 42.56 RCW, prohibits state and local agencies from providing access to lists of individuals intended for use for commercial purposes and, thus, no commercial use may be made of any Data comprising lists of individuals contained herein.

N

Scale in Miles
0 1

DATA INFORMATION

The shoreline environment designations are adopted pursuant to SCC 30.67.210 as defined in Section 2.2 of the Shoreline Management Program. Section 2.2 of the Shoreline Management Program contains the designation criteria and management policies for each shoreline environment designation. This map series is for informational resources only. In case of a conflict between the designation criteria adopted pursuant to SCC 30.67.210 and the content of the maps, the designation criteria will overrule. Map inaccuracies such as unintentional omissions or inaccurate environment designation are interpreted pursuant to SCC 30.67.220(1). Unmapped shoreline jurisdiction within the boundaries of federal lands is designated pursuant to SCC 30.67.220(2).

Shoreline Management Program Enviroment Designations

- Aquatic
- Natural
- Resource
- Rural Conservancy
- Urban
- Urban Conservancy
- Municipal Watershed Utility
- Potential Associated Wetlands
- US Forest Service Land
- Native Indian Trust Land
- Incorporated City Area
- Urban Growth Area Boundary
- Tulalip Indian Reservation

Tulalip Indian Reservation Tidelands: For the purposes of the Shoreline Management Act, the county will exercise jurisdictional authority on tidelands only where and to the extent that a legal description of a parcel owned by a non-tribal member includes those tidelands. For a discussion of Reservation tideland jurisdictional issues, see Section 2.5 of the SMP.

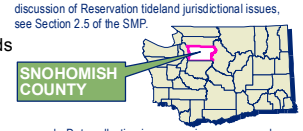

SMP Map Disclaimer: This map is meant for illustrative purposes only. Data collection is an on-going process and the information shown should not be considered complete. This map is not intended for regulatory purposes as scale, accuracy and completeness are not adequate to determine regulatory implications at a site-specific level. Presence of environmental features and critical areas, as defined in the Growth Management Act, must be verified at the site specific level. These maps are intended to provide a generalized overview of the extent and distribution of key environmental features and critical areas throughout the county. This map represents the best available data at the time of publication.

CURRENT MAP SHEET INDICATED IN RED

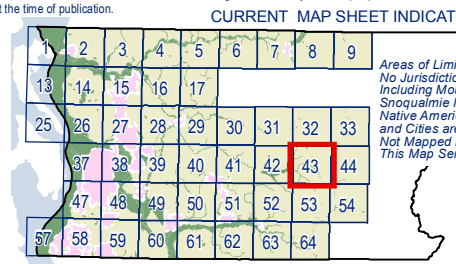

INDEX TO MAP SHEETS IN THIS SERIES - MAP INDEX NUMBERS BY TOWNSHIP

43 - T29N R10E
Current Map Sheet Number

Snohomish County

Produced by Snohomish County Department of Planning and Development Services - Cartography/GIS Team W:/plng/carto/shore2012/current/ShoreMgmt_TWP_Atlas8x11.mxd

MAP LOCATIONS ARE APPROXIMATE. Data may be represented at scales where data may not be accurate.

Map Sheet Number **44**

SNOHOMISH COUNTY

T29N R11E

Shoreline Environment Designations

ADOPTED BY SNOHOMISH COUNTY COUNCIL
AMENDED ORDINANCE: 12-025 JUNE 6, 2012 EFFECTIVE: **JULY 27, 2012**

SNOHOMISH COUNTY DATA and MAP DISCLAIMER
All maps, data, and information set forth herein ("Data"), are for illustrative purposes only and are not to be considered an official citation to, or representation of, the Snohomish County Code. Amendments and updates to the Data, together with other applicable County Code provisions, may apply which are not depicted herein. Snohomish County makes no representation or warranty concerning the content, accuracy, currency, completeness or quality of the Data contained herein and expressly disclaims any warranty of merchantability or fitness for any particular purpose. All persons accessing or otherwise using this Data assume all responsibility for use thereof and agree to hold Snohomish County harmless from and against any damages, loss, claim or liability arising out of any error, defect or omission contained within said Data. Washington State Law, Ch. 42.56 RCW, prohibits state and local agencies from providing access to lists of individuals intended for use for commercial purposes and, thus, no commercial use may be made of any Data comprising lists of individuals contained herein.

N

Scale in Miles
0 1

DATA INFORMATION

The shoreline environment designations are adopted pursuant to SCC 30.67.210 as defined in Section 2.2 of the Shoreline Management Program. Section 2.2 of the Shoreline Management Program contains the designation criteria and management policies for each shoreline environment designation. This map series is for informational resources only. In case of a conflict between the designation criteria adopted pursuant to SCC 30.67.210 and the content of the maps, the designation criteria will overrule. Map inaccuracies such as unintentional omissions or inaccurate environment designation are interpreted pursuant to SCC 30.67.220(1). Unmapped shoreline jurisdiction within the boundaries of federal lands is designated pursuant to SCC 30.67.220(2).

Shoreline Management Program Enviroment Designations

- Aquatic
- Natural
- Resource
- Rural Conservancy
- Urban
- Urban Conservancy
- Municipal Watershed Utility
- Potential Associated Wetlands
- US Forest Service Land
- Native Indian Trust Land
- Incorporated City Area
- Urban Growth Area Boundary
- Tulalip Indian Reservation

Tulalip Indian Reservation Tidelands: For the purposes of the Shoreline Management Act, the county will exercise jurisdictional authority on tidelands only where and to the extent that a legal description of a parcel owned by a non-tribal member includes those tidelands. For a discussion of Reservation tideland jurisdictional issues, see Section 2.5 of the SMP.

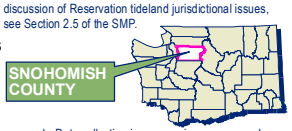

SMP Map Disclaimer: This map is meant for illustrative purposes only. Data collection is an on-going process and the information shown should not be considered complete. This map is not intended for regulatory purposes as scale, accuracy and completeness are not adequate to determine regulatory implications at a site-specific level. Presence of environmental features and critical areas, as defined in the Growth Management Act, must be verified at the site specific level. These maps are intended to provide a generalized overview of the extent and distribution of key environmental features and critical areas throughout the county. This map represents the best available data at the time of publication.

CURRENT MAP SHEET INDICATED IN RED

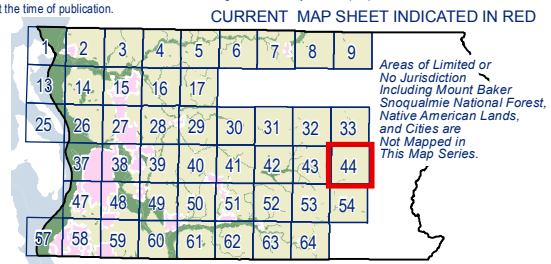

INDEX TO MAP SHEETS IN THIS SERIES - MAP INDEX NUMBERS BY TOWNSHIP

44 - T29N R11E
Current Map Sheet Number

Snohomish County

Produced by Snohomish County Department of Planning and Development Services - Cartography/GIS Team W:/plng/carto/shore2012/current/ShoreMgmt_TWP_Atlas8x11.mxd

MAP LOCATIONS ARE APPROXIMATE. Data may be represented at scales where data may not be accurate.

Map Sheet Number **47**

SNOHOMISH COUNTY

T28N R04E

Shoreline Environment Designations

ADOPTED BY SNOHOMISH COUNTY COUNCIL
AMENDED ORDINANCE: 12-025 JUNE 6, 2012 EFFECTIVE: **JULY 27, 2012**

SNOHOMISH COUNTY DATA and MAP DISCLAIMER
All maps, data, and information set forth herein ("Data"), are for illustrative purposes only and are not to be considered an official citation to, or representation of, the Snohomish County Code. Amendments and updates to the Data, together with other applicable County Code provisions, may apply which are not depicted herein. Snohomish County makes no representation or warranty concerning the content, accuracy, currency, completeness or quality of the Data contained herein and expressly disclaims any warranty of merchantability or fitness for any particular purpose. All persons accessing or otherwise using this Data assume all responsibility for use thereof and agree to hold Snohomish County harmless from and against any damages, loss, claim or liability arising out of any error, defect or omission contained within said Data. Washington State Law, Ch. 42.56 RCW, prohibits state and local agencies from providing access to lists of individuals intended for use for commercial purposes and, thus, no commercial use may be made of any Data comprising lists of individuals contained herein.

N

Scale in Miles
0 1

DATA INFORMATION

The shoreline environment designations are adopted pursuant to SCC 30.67.210 as defined in Section 2.2 of the Shoreline Management Program. Section 2.2 of the Shoreline Management Program contains the designation criteria and management policies for each shoreline environment designation. This map series is for informational resources only. In case of a conflict between the designation criteria adopted pursuant to SCC 30.67.210 and the content of the maps, the designation criteria will overrule. Map inaccuracies such as unintentional omissions or inaccurate environment designation are interpreted pursuant to SCC 30.67.220(1). Unmapped shoreline jurisdiction within the boundaries of federal lands is designated pursuant to SCC 30.67.220(2).

Shoreline Management Program Enviroment Designations

- Aquatic
- Natural
- Resource
- Rural Conservancy
- Urban
- Urban Conservancy
- Municipal Watershed Utility
- Potential Associated Wetlands
- US Forest Service Land
- Native Indian Trust Land
- Incorporated City Area
- Urban Growth Area Boundary
- Tulalip Indian Reservation

Tulalip Indian Reservation Tidelands: For the purposes of the Shoreline Management Act, the county will exercise jurisdictional authority on tidelands only where and to the extent that a legal description of a parcel owned by a non-tribal member includes those tidelands. For a discussion of Reservation tideland jurisdictional issues, see Section 2.5 of the SMP.

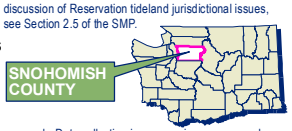

SMP Map Disclaimer: This map is meant for illustrative purposes only. Data collection is an on-going process and the information shown should not be considered complete. This map is not intended for regulatory purposes as scale, accuracy and completeness are not adequate to determine regulatory implications at a site-specific level. Presence of environmental features and critical areas, as defined in the Growth Management Act, must be verified at the site specific level. These maps are intended to provide a generalized overview of the extent and distribution of key environmental features and critical areas throughout the county. This map represents the best available data at the time of publication.

CURRENT MAP SHEET INDICATED IN RED

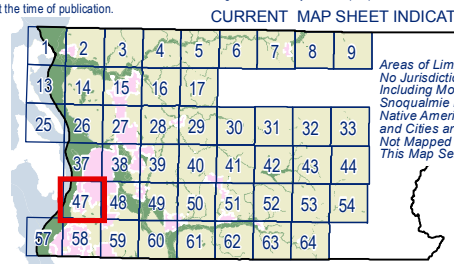

INDEX TO MAP SHEETS IN THIS SERIES - MAP INDEX NUMBERS BY TOWNSHIP

47 - T28N R04E
Current Map Sheet Number

Snohomish County

Produced by Snohomish County Department of Planning and Development Services - Cartography/GIS Team W:/plng/carto/shore2012/current/ShoreMgmt_TWP_Atlas8x11.mxd

MAP LOCATIONS ARE APPROXIMATE. Data may be represented at scales where data may not be accurate.

Map Sheet Number **48**

SNOHOMISH COUNTY

T28N R05E

Shoreline Environment Designations

ADOPTED BY SNOHOMISH COUNTY COUNCIL
AMENDED ORDINANCE: 12-025 JUNE 6, 2012 EFFECTIVE:

JULY 27, 2012

SNOHOMISH COUNTY DATA and MAP DISCLAIMER
All maps, data, and information set forth herein ("Data"), are for illustrative purposes only and are not to be considered an official citation to, or representation of, the Snohomish County Code. Amendments and updates to the Data, together with other applicable County Code provisions, may apply which are not depicted herein. Snohomish County makes no representation or warranty concerning the content, accuracy, currency, completeness or quality of the Data contained herein and expressly disclaims any warranty of merchantability or fitness for any particular purpose. All persons accessing or otherwise using this Data assume all responsibility for use thereof and agree to hold Snohomish County harmless from and against any damages, loss, claim or liability arising out of any error, defect or omission contained within said Data. Washington State Law, Ch. 42.56 RCW, prohibits state and local agencies from providing access to lists of individuals intended for use for commercial purposes and, thus, no commercial use may be made of any Data comprising lists of individuals contained herein.

N

Scale in Miles
0 1

DATA INFORMATION

The shoreline environment designations are adopted pursuant to SCC 30.67.210 as defined in Section 2.2 of the Shoreline Management Program. Section 2.2 of the Shoreline Management Program contains the designation criteria and management policies for each shoreline environment designation. This map series is for informational resources only. In case of a conflict between the designation criteria adopted pursuant to SCC 30.67.210 and the content of the maps, the designation criteria will overrule. Map inaccuracies such as unintentional omissions or inaccurate environment designation are interpreted pursuant to SCC 30.67.220(1). Unmapped shoreline jurisdiction within the boundaries of federal lands is designated pursuant to SCC 30.67.220(2).

Shoreline Management Program Enviroment Designations

- Aquatic
- Natural
- Resource
- Rural Conservancy
- Urban
- Urban Conservancy
- Municipal Watershed Utility
- Potential Associated Wetlands
- US Forest Service Land
- Native Indian Trust Land
- Incorporated City Area
- Urban Growth Area Boundary
- Tulalip Indian Reservation

Tulalip Indian Reservation Tidelands: For the purposes of the Shoreline Management Act, the county will exercise jurisdictional authority on tidelands only where and to the extent that a legal description of a parcel owned by a non-tribal member includes those tidelands. For a discussion of Reservation tideland jurisdictional issues, see Section 2.5 of the SMP.

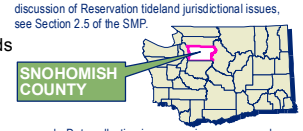

SMP Map Disclaimer: This map is meant for illustrative purposes only. Data collection is an on-going process and the information shown should not be considered complete. This map is not intended for regulatory purposes as scale, accuracy and completeness are not adequate to determine regulatory implications at a site-specific level. Presence of environmental features and critical areas, as defined in the Growth Management Act, must be verified at the site specific level. These maps are intended to provide a generalized overview of the extent and distribution of key environmental features and critical areas throughout the county. This map represents the best available data at the time of publication.

CURRENT MAP SHEET INDICATED IN RED

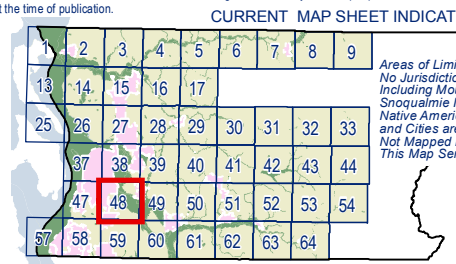

Areas of Limited or No Jurisdiction Including Mount Baker Snoqualmie National Forest, Native American Lands, and Cities are Not Mapped in This Map Series.

INDEX TO MAP SHEETS IN THIS SERIES - MAP INDEX NUMBERS BY TOWNSHIP

48 - T28N R05E
Current Map Sheet Number

Snohomish County

Produced by Snohomish County Department of Planning and Development Services - Cartography/GIS Team W:/plng/carto/shore2012/current/ShoreMgmt_TWP_Atlas8x11.mxd

MAP LOCATIONS ARE APPROXIMATE. Data may be represented at scales where data may not be accurate.

Map Sheet Number **49**

SNOHOMISH COUNTY

T28N R06E

Shoreline Environment Designations

ADOPTED BY SNOHOMISH COUNTY COUNCIL
AMENDED ORDINANCE: 12-025 JUNE 6, 2012 EFFECTIVE: **JULY 27, 2012**

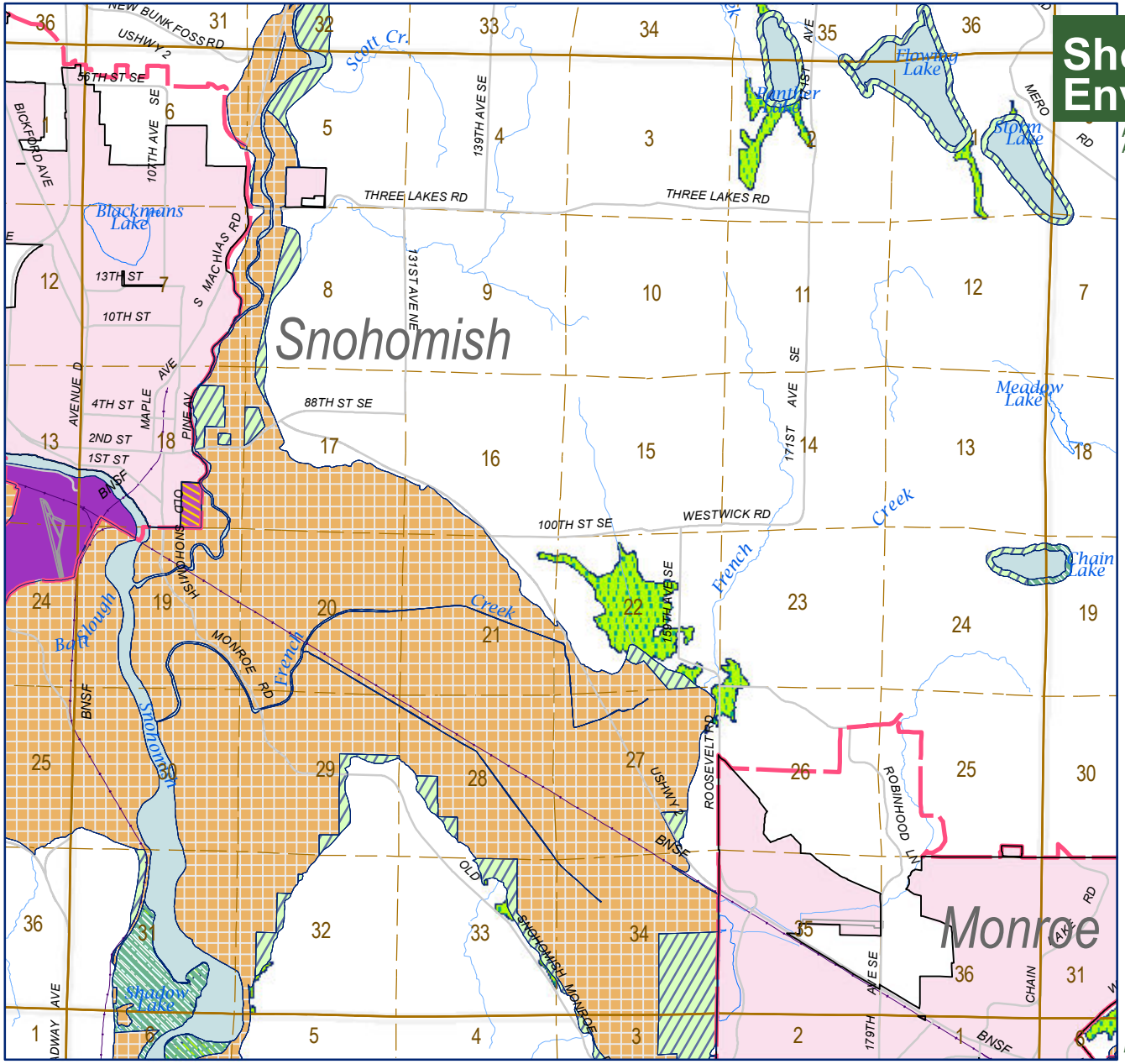

N

Scale in Miles
0 1

DATA INFORMATION

The shoreline environment designations are adopted pursuant to SCC 30.67.210 as defined in Section 2.2 of the Shoreline Management Program. Section 2.2 of the Shoreline Management Program contains the designation criteria and management policies for each shoreline environment designation. This map series is for informational resources only. In case of a conflict between the designation criteria adopted pursuant to SCC 30.67.210 and the content of the maps, the designation criteria will overrule. Map inaccuracies such as unintentional omissions or inaccurate environment designation are interpreted pursuant to SCC 30.67.220(1). Unmapped shoreline jurisdiction within the boundaries of federal lands is designated pursuant to SCC 30.67.220(2).

SNOHOMISH COUNTY DATA and MAP DISCLAIMER
All maps, data, and information set forth herein ("Data"), are for illustrative purposes only and are not to be considered an official citation to, or representation of, the Snohomish County Code. Amendments and updates to the Data, together with other applicable County Code provisions, may apply which are not depicted herein. Snohomish County makes no representation or warranty concerning the content, accuracy, currency, completeness or quality of the Data contained herein and expressly disclaims any warranty of merchantability or fitness for any particular purpose. All persons accessing or otherwise using this Data assume all responsibility for use thereof and agree to hold Snohomish County harmless from and against any damages, loss, claim or liability arising out of any error, defect or omission contained within said Data. Washington State Law, Ch. 42.56 RCW, prohibits state and local agencies from providing access to lists of individuals intended for use for commercial purposes and, thus, no commercial use may be made of any Data comprising lists of individuals contained herein.

Shoreline Management Program Enviroment Designations

- Aquatic
- Natural
- Resource
- Rural Conservancy
- Urban
- Urban Conservancy
- Municipal Watershed Utility
- Potential Associated Wetlands
- US Forest Service Land
- Native Indian Trust Land
- Incorporated City Area
- Urban Growth Area Boundary
- Tulalip Indian Reservation

Tulalip Indian Reservation Tidelands: For the purposes of the Shoreline Management Act, the county will exercise jurisdictional authority on tidelands only where and to the extent that a legal description of a parcel owned by a non-tribal member includes those tidelands. For a discussion of Reservation tideland jurisdictional issues, see Section 2.5 of the SMP.

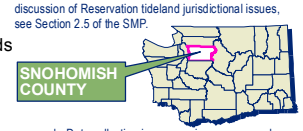

SMP Map Disclaimer: This map is meant for illustrative purposes only. Data collection is an on-going process and the information shown should not be considered complete. This map is not intended for regulatory purposes as scale, accuracy and completeness are not adequate to determine regulatory implications at a site-specific level. Presence of environmental features and critical areas, as defined in the Growth Management Act, must be verified at the site specific level. These maps are intended to provide a generalized overview of the extent and distribution of key environmental features and critical areas throughout the county. This map represents the best available data at the time of publication.

CURRENT MAP SHEET INDICATED IN RED

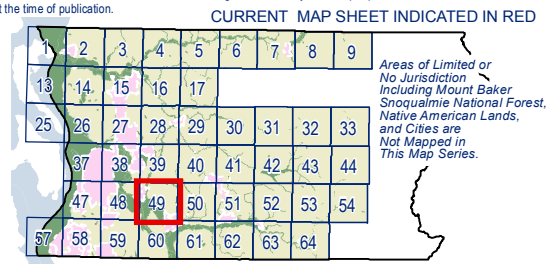

INDEX TO MAP SHEETS IN THIS SERIES - MAP INDEX NUMBERS BY TOWNSHIP

49 - T28N R06E
Current Map Sheet Number

Snohomish County

Produced by Snohomish County Department of Planning and Development Services - Cartography/GIS Team W:/plng/carto/shore2012/current/ShoreMgmt_TWP_Atlas8x11.mxd

MAP LOCATIONS ARE APPROXIMATE. Data may be represented at scales where data may not be accurate.

Map Sheet Number **50**

SNOHOMISH COUNTY

T28N R07E

Shoreline Environment Designations

ADOPTED BY SNOHOMISH COUNTY COUNCIL
AMENDED ORDINANCE: 12-025 JUNE 6, 2012 EFFECTIVE: **JULY 27, 2012**

SNOHOMISH COUNTY DATA and MAP DISCLAIMER
All maps, data, and information set forth herein ("Data"), are for illustrative purposes only and are not to be considered an official citation to, or representation of, the Snohomish County Code. Amendments and updates to the Data, together with other applicable County Code provisions, may apply which are not depicted herein. Snohomish County makes no representation or warranty concerning the content, accuracy, currency, completeness or quality of the Data contained herein and expressly disclaims any warranty of merchantability or fitness for any particular purpose. All persons accessing or otherwise using this Data assume all responsibility for use thereof and agree to hold Snohomish County harmless from and against any damages, loss, claim or liability arising out of any error, defect or omission contained within said Data. Washington State Law, Ch. 42.56 RCW, prohibits state and local agencies from providing access to lists of individuals intended for use for commercial purposes and, thus, no commercial use may be made of any Data comprising lists of individuals contained herein.

N

Scale in Miles
0 1

DATA INFORMATION

The shoreline environment designations are adopted pursuant to SCC 30.67.210 as defined in Section 2.2 of the Shoreline Management Program. Section 2.2 of the Shoreline Management Program contains the designation criteria and management policies for each shoreline environment designation. This map series is for informational resources only. In case of a conflict between the designation criteria adopted pursuant to SCC 30.67.210 and the content of the maps, the designation criteria will overrule. Map inaccuracies such as unintentional omissions or inaccurate environment designation are interpreted pursuant to SCC 30.67.220(1). Unmapped shoreline jurisdiction within the boundaries of federal lands is designated pursuant to SCC 30.67.220(2).

Shoreline Management Program Enviroment Designations

- Aquatic
- Natural
- Resource
- Rural Conservancy
- Urban
- Urban Conservancy
- Municipal Watershed Utility
- Potential Associated Wetlands
- US Forest Service Land
- Native Indian Trust Land
- Incorporated City Area
- Urban Growth Area Boundary
- Tulalip Indian Reservation

Tulalip Indian Reservation Tidelands: For the purposes of the Shoreline Management Act, the county will exercise jurisdictional authority on tidelands only where and to the extent that a legal description of a parcel owned by a non-tribal member includes those tidelands. For a discussion of Reservation tideland jurisdictional issues, see Section 2.5 of the SMP.

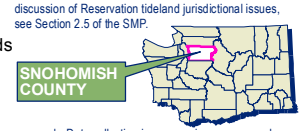

SMP Map Disclaimer: This map is meant for illustrative purposes only. Data collection is an on-going process and the information shown should not be considered complete. This map is not intended for regulatory purposes as scale, accuracy and completeness are not adequate to determine regulatory implications at a site-specific level. Presence of environmental features and critical areas, as defined in the Growth Management Act, must be verified at the site specific level. These maps are intended to provide a generalized overview of the extent and distribution of key environmental features and critical areas throughout the county. This map represents the best available data at the time of publication.

CURRENT MAP SHEET INDICATED IN RED

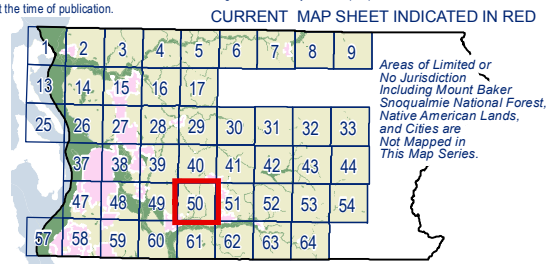

INDEX TO MAP SHEETS IN THIS SERIES - MAP INDEX NUMBERS BY TOWNSHIP

50 - T28N R07E
Current Map Sheet Number

Snohomish County

Produced by Snohomish County Department of Planning and Development Services - Cartography/GIS Team W:/plng/carto/shore2012/current/ShoreMgmt_TWP_Atlas8x11.mxd

MAP LOCATIONS ARE APPROXIMATE. Data may be represented at scales where data may not be accurate.

Map Sheet Number **51**

SNOHOMISH COUNTY

T28N R08E

Shoreline Environment Designations

ADOPTED BY SNOHOMISH COUNTY COUNCIL
AMENDED ORDINANCE: 12-025 JUNE 6, 2012 EFFECTIVE: **JULY 27, 2012**

SNOHOMISH COUNTY DATA and MAP DISCLAIMER
All maps, data, and information set forth herein ("Data"), are for illustrative purposes only and are not to be considered an official citation to, or representation of, the Snohomish County Code. Amendments and updates to the Data, together with other applicable County Code provisions, may apply which are not depicted herein. Snohomish County makes no representation or warranty concerning the content, accuracy, currency, completeness or quality of the Data contained herein and expressly disclaims any warranty of merchantability or fitness for any particular purpose. All persons accessing or otherwise using this Data assume all responsibility for use thereof and agree to hold Snohomish County harmless from and against any damages, loss, claim or liability arising out of any error, defect or omission contained within said Data. Washington State Law, Ch. 42.56 RCW, prohibits state and local agencies from providing access to lists of individuals intended for use for commercial purposes and, thus, no commercial use may be made of any Data comprising lists of individuals contained herein.

N

Scale in Miles
0 1

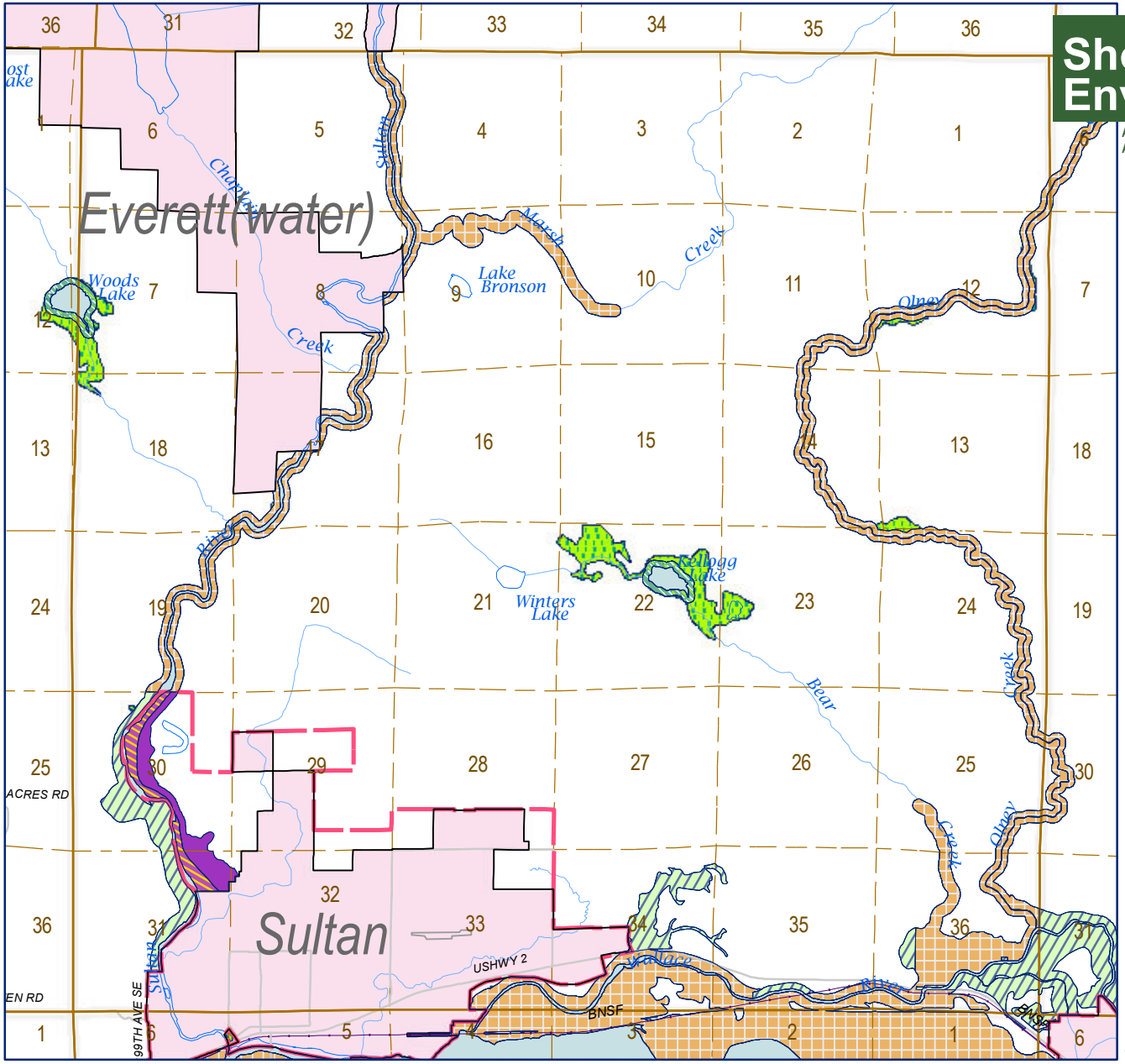

DATA INFORMATION

The shoreline environment designations are adopted pursuant to SCC 30.67.210 as defined in Section 2.2 of the Shoreline Management Program. Section 2.2 of the Shoreline Management Program contains the designation criteria and management policies for each shoreline environment designation. This map series is for informational resources only. In case of a conflict between the designation criteria adopted pursuant to SCC 30.67.210 and the content of the maps, the designation criteria will overrule. Map inaccuracies such as unintentional omissions or inaccurate environment designation are interpreted pursuant to SCC 30.67.220(1). Unmapped shoreline jurisdiction within the boundaries of federal lands is designated pursuant to SCC 30.67.220(2).

Shoreline Management Program Enviroment Designations

- Aquatic
- Natural
- Resource
- Rural Conservancy
- Urban
- Urban Conservancy
- Municipal Watershed Utility
- Potential Associated Wetlands
- US Forest Service Land
- Native Indian Trust Land
- Incorporated City Area
- Urban Growth Area Boundary
- Tulalip Indian Reservation

Tulalip Indian Reservation Tidelands: For the purposes of the Shoreline Management Act, the county will exercise jurisdictional authority on tidelands only where and to the extent that a legal description of a parcel owned by a non-tribal member includes those tidelands. For a discussion of Reservation tideland jurisdictional issues, see Section 2.5 of the SMP.

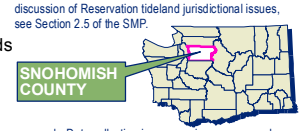

SMP Map Disclaimer: This map is meant for illustrative purposes only. Data collection is an on-going process and the information shown should not be considered complete. This map is not intended for regulatory purposes as scale, accuracy and completeness are not adequate to determine regulatory implications at a site-specific level. Presence of environmental features and critical areas, as defined in the Growth Management Act, must be verified at the site specific level. These maps are intended to provide a generalized overview of the extent and distribution of key environmental features and critical areas throughout the county. This map represents the best available data at the time of publication.

CURRENT MAP SHEET INDICATED IN RED

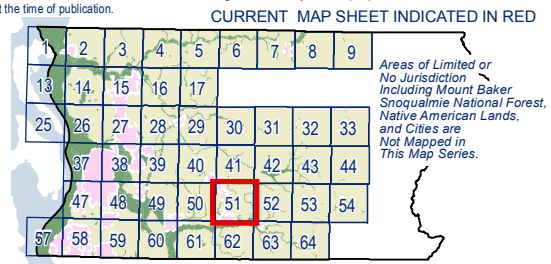

INDEX TO MAP SHEETS IN THIS SERIES - MAP INDEX NUMBERS BY TOWNSHIP

51 - T28N R08E
Current Map Sheet Number

Snohomish County

Produced by Snohomish County Department of Planning and Development Services - Cartography/GIS Team W:/plng/carto/shore2012/current/ShoreMgmt_TWP_Atlas8x11.mxd

MAP LOCATIONS ARE APPROXIMATE. Data may be represented at scales where data may not be accurate.

Map Sheet Number **52**

SNOHOMISH COUNTY

T28N R09E

Shoreline Environment Designations

ADOPTED BY SNOHOMISH COUNTY COUNCIL
AMENDED ORDINANCE: 12-025 JUNE 6, 2012 EFFECTIVE: **JULY 27, 2012**

SNOHOMISH COUNTY DATA and MAP DISCLAIMER
All maps, data, and information set forth herein ("Data"), are for illustrative purposes only and are not to be considered an official citation to, or representation of, the Snohomish County Code. Amendments and updates to the Data, together with other applicable County Code provisions, may apply which are not depicted herein. Snohomish County makes no representation or warranty concerning the content, accuracy, currency, completeness or quality of the Data contained herein and expressly disclaims any warranty of merchantability or fitness for any particular purpose. All persons accessing or otherwise using this Data assume all responsibility for use thereof and agree to hold Snohomish County harmless from and against any damages, loss, claim or liability arising out of any error, defect or omission contained within said Data. Washington State Law, Ch. 42.56 RCW, prohibits state and local agencies from providing access to lists of individuals intended for use for commercial purposes and, thus, no commercial use may be made of any Data comprising lists of individuals contained herein.

N

Scale in Miles
0 1

DATA INFORMATION

The shoreline environment designations are adopted pursuant to SCC 30.67.210 as defined in Section 2.2 of the Shoreline Management Program. Section 2.2 of the Shoreline Management Program contains the designation criteria and management policies for each shoreline environment designation. This map series is for informational resources only. In case of a conflict between the designation criteria adopted pursuant to SCC 30.67.210 and the content of the maps, the designation criteria will overrule. Map inaccuracies such as unintentional omissions or inaccurate environment designation are interpreted pursuant to SCC 30.67.220(1). Unmapped shoreline jurisdiction within the boundaries of federal lands is designated pursuant to SCC 30.67.220(2).

Shoreline Management Program Enviroment Designations

- Aquatic
- Natural
- Resource
- Rural Conservancy
- Urban
- Urban Conservancy
- Municipal Watershed Utility
- Potential Associated Wetlands
- US Forest Service Land
- Native Indian Trust Land
- Incorporated City Area
- Urban Growth Area Boundary
- Tulalip Indian Reservation

Tulalip Indian Reservation Tidelands: For the purposes of the Shoreline Management Act, the county will exercise jurisdictional authority on tidelands only where and to the extent that a legal description of a parcel owned by a non-tribal member includes those tidelands. For a discussion of Reservation tideland jurisdictional issues, see Section 2.5 of the SMP.

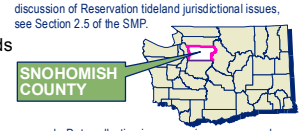

SMP Map Disclaimer: This map is meant for illustrative purposes only. Data collection is an on-going process and the information shown should not be considered complete. This map is not intended for regulatory purposes as scale, accuracy and completeness are not adequate to determine regulatory implications at a site-specific level. Presence of environmental features and critical areas, as defined in the Growth Management Act, must be verified at the site specific level. These maps are intended to provide a generalized overview of the extent and distribution of key environmental features and critical areas throughout the county. This map represents the best available data at the time of publication.

CURRENT MAP SHEET INDICATED IN RED

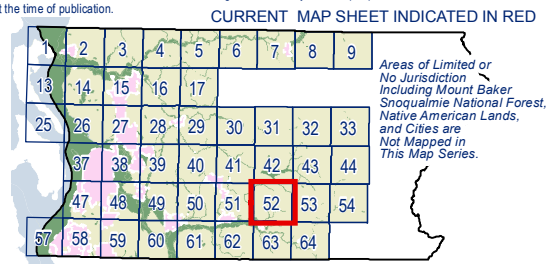

INDEX TO MAP SHEETS IN THIS SERIES - MAP INDEX NUMBERS BY TOWNSHIP

52 - T28N R09E
Current Map Sheet Number

Snohomish County

Produced by Snohomish County Department of Planning and Development Services - Cartography/GIS Team W:/plng/carto/shore2012/current/ShoreMgmt_TWP_Atlas8x11.mxd

MAP LOCATIONS ARE APPROXIMATE. Data may be represented at scales where data may not be accurate.

Map Sheet Number **53**

SNOHOMISH COUNTY

T28N R10E

Shoreline Environment Designations

ADOPTED BY SNOHOMISH COUNTY COUNCIL
AMENDED ORDINANCE: 12-025 JUNE 6, 2012 EFFECTIVE: **JULY 27, 2012**

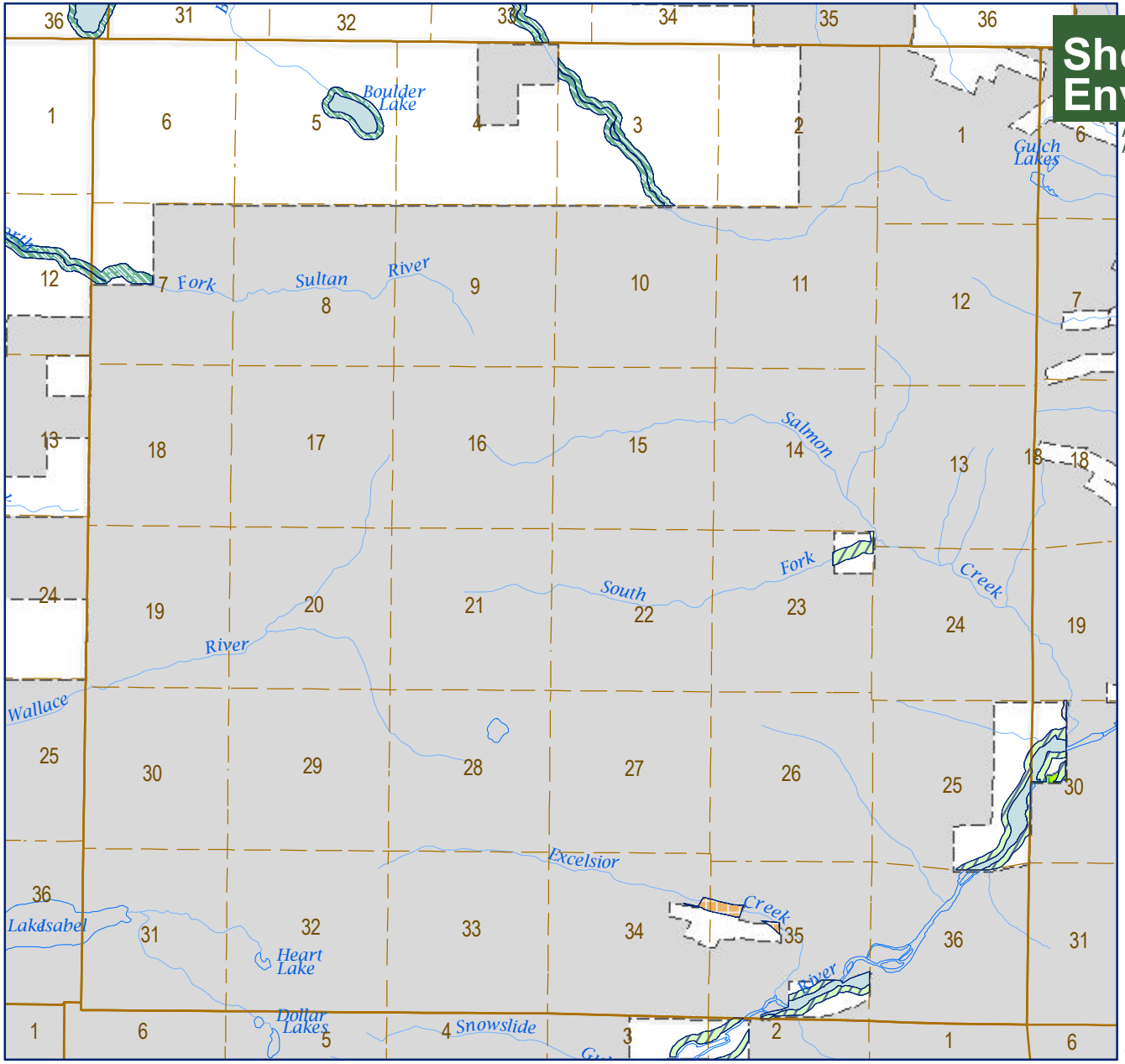

SNOHOMISH COUNTY DATA and MAP DISCLAIMER

All maps, data, and information set forth herein ("Data"), are for illustrative purposes only and are not to be considered an official citation to, or representation of, the Snohomish County Code. Amendments and updates to the Data, together with other applicable County Code provisions, may apply which are not depicted herein. Snohomish County makes no representation or warranty concerning the content, accuracy, currency, completeness or quality of the Data contained herein and expressly disclaims any warranty of merchantability or fitness for any particular purpose. All persons accessing or otherwise using this Data assume all responsibility for use thereof and agree to hold Snohomish County harmless from and against any damages, loss, claim or liability arising out of any error, defect or omission contained within said Data. Washington State Law, Ch. 42.56 RCW, prohibits state and local agencies from providing access to lists of individuals intended for use for commercial purposes and, thus, no commercial use may be made of any Data comprising lists of individuals contained herein.

N

Scale in Miles
0 1

DATA INFORMATION

The shoreline environment designations are adopted pursuant to SCC 30.67.210 as defined in Section 2.2 of the Shoreline Management Program. Section 2.2 of the Shoreline Management Program contains the designation criteria and management policies for each shoreline environment designation. This map series is for informational resources only. In case of a conflict between the designation criteria adopted pursuant to SCC 30.67.210 and the content of the maps, the designation criteria will overrule. Map inaccuracies such as unintentional omissions or inaccurate environment designation are interpreted pursuant to SCC 30.67.220(1). Unmapped shoreline jurisdiction within the boundaries of federal lands is designated pursuant to SCC 30.67.220(2).

Shoreline Management Program Enviroment Designations

- Aquatic
- Natural
- Resource
- Rural Conservancy
- Urban
- Urban Conservancy
- Municipal Watershed Utility
- Potential Associated Wetlands
- US Forest Service Land
- Native Indian Trust Land
- Incorporated City Area
- Urban Growth Area Boundary
- Tulalip Indian Reservation

Tulalip Indian Reservation Tidelands: For the purposes of the Shoreline Management Act, the county will exercise jurisdictional authority on tidelands only where and to the extent that a legal description of a parcel owned by a non-tribal member includes those tidelands. For a discussion of Reservation tideland jurisdictional issues, see Section 2.5 of the SMP.

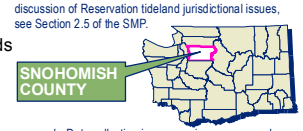

SMP Map Disclaimer: This map is meant for illustrative purposes only. Data collection is an on-going process and the information shown should not be considered complete. This map is not intended for regulatory purposes as scale, accuracy and completeness are not adequate to determine regulatory implications at a site-specific level. Presence of environmental features and critical areas, as defined in the Growth Management Act, must be verified at the site specific level. These maps are intended to provide a generalized overview of the extent and distribution of key environmental features and critical areas throughout the county. This map represents the best available data at the time of publication.

CURRENT MAP SHEET INDICATED IN RED

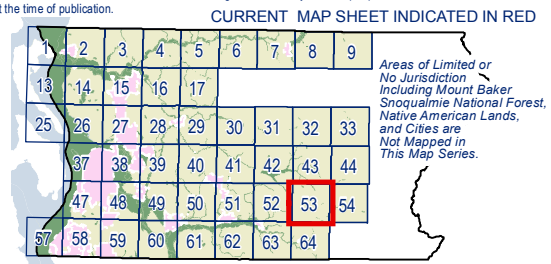

INDEX TO MAP SHEETS IN THIS SERIES - MAP INDEX NUMBERS BY TOWNSHIP

53 - T28N R10E
Current Map Sheet Number

Snohomish County

Produced by Snohomish County Department of Planning and Development Services - Cartography/GIS Team W:/plng/carto/shore2012/current/ShoreMgmt_TWP_Atlas8x11.mxd

MAP LOCATIONS ARE APPROXIMATE. Data may be represented at scales where data may not be accurate.

Map Sheet Number **54**

SNOHOMISH COUNTY

T28N R11E

Shoreline Environment Designations

ADOPTED BY SNOHOMISH COUNTY COUNCIL
AMENDED ORDINANCE: 12-025 JUNE 6, 2012 EFFECTIVE: **JULY 27, 2012**

SNOHOMISH COUNTY DATA and MAP DISCLAIMER
All maps, data, and information set forth herein ("Data"), are for illustrative purposes only and are not to be considered an official citation to, or representation of, the Snohomish County Code. Amendments and updates to the Data, together with other applicable County Code provisions, may apply which are not depicted herein. Snohomish County makes no representation or warranty concerning the content, accuracy, currency, completeness or quality of the Data contained herein and expressly disclaims any warranty of merchantability or fitness for any particular purpose. All persons accessing or otherwise using this Data assume all responsibility for use thereof and agree to hold Snohomish County harmless from and against any damages, loss, claim or liability arising out of any error, defect or omission contained within said Data. Washington State Law, Ch. 42.56 RCW, prohibits state and local agencies from providing access to lists of individuals intended for use for commercial purposes and, thus, no commercial use may be made of any Data comprising lists of individuals contained herein.

N

Scale in Miles
0 1

DATA INFORMATION

The shoreline environment designations are adopted pursuant to SCC 30.67.210 as defined in Section 2.2 of the Shoreline Management Program. Section 2.2 of the Shoreline Management Program contains the designation criteria and management policies for each shoreline environment designation. This map series is for informational resources only. In case of a conflict between the designation criteria adopted pursuant to SCC 30.67.210 and the content of the maps, the designation criteria will overrule. Map inaccuracies such as unintentional omissions or inaccurate environment designation are interpreted pursuant to SCC 30.67.220(1). Unmapped shoreline jurisdiction within the boundaries of federal lands is designated pursuant to SCC 30.67.220(2).

Shoreline Management Program Enviroment Designations

- Aquatic
- Natural
- Resource
- Rural Conservancy
- Urban
- Urban Conservancy
- Municipal Watershed Utility
- Potential Associated Wetlands
- US Forest Service Land
- Native Indian Trust Land
- Incorporated City Area
- Urban Growth Area Boundary
- Tulalip Indian Reservation

Tulalip Indian Reservation Tidelands: For the purposes of the Shoreline Management Act, the county will exercise jurisdictional authority on tidelands only where and to the extent that a legal description of a parcel owned by a non-tribal member includes those tidelands. For a discussion of Reservation tideland jurisdictional issues, see Section 2.5 of the SMP.

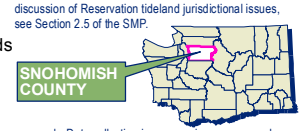

SMP Map Disclaimer: This map is meant for illustrative purposes only. Data collection is an on-going process and the information shown should not be considered complete. This map is not intended for regulatory purposes as scale, accuracy and completeness are not adequate to determine regulatory implications at a site-specific level. Presence of environmental features and critical areas, as defined in the Growth Management Act, must be verified at the site specific level. These maps are intended to provide a generalized overview of the extent and distribution of key environmental features and critical areas throughout the county. This map represents the best available data at the time of publication.

CURRENT MAP SHEET INDICATED IN RED

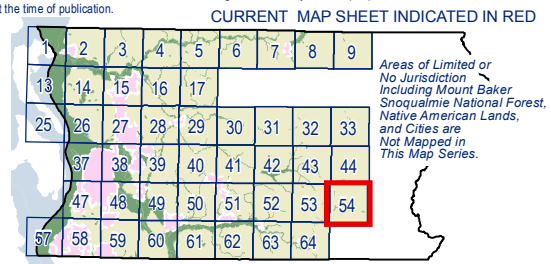

INDEX TO MAP SHEETS IN THIS SERIES - MAP INDEX NUMBERS BY TOWNSHIP

54 - T28N R11E
Current Map Sheet Number

Snohomish County

Produced by Snohomish County Department of Planning and Development Services - Cartography/GIS Team W:/plng/carto/shore2012/current/ShoreMgmt_TWP_Atlas8x11.mxd

MAP LOCATIONS ARE APPROXIMATE. Data may be represented at scales where data may not be accurate.

Map Sheet Number **57**

SNOHOMISH COUNTY

T27N R03E

Shoreline Environment Designations

ADOPTED BY SNOHOMISH COUNTY COUNCIL
AMENDED ORDINANCE: 12-025 JUNE 6, 2012 EFFECTIVE: **JULY 27, 2012**

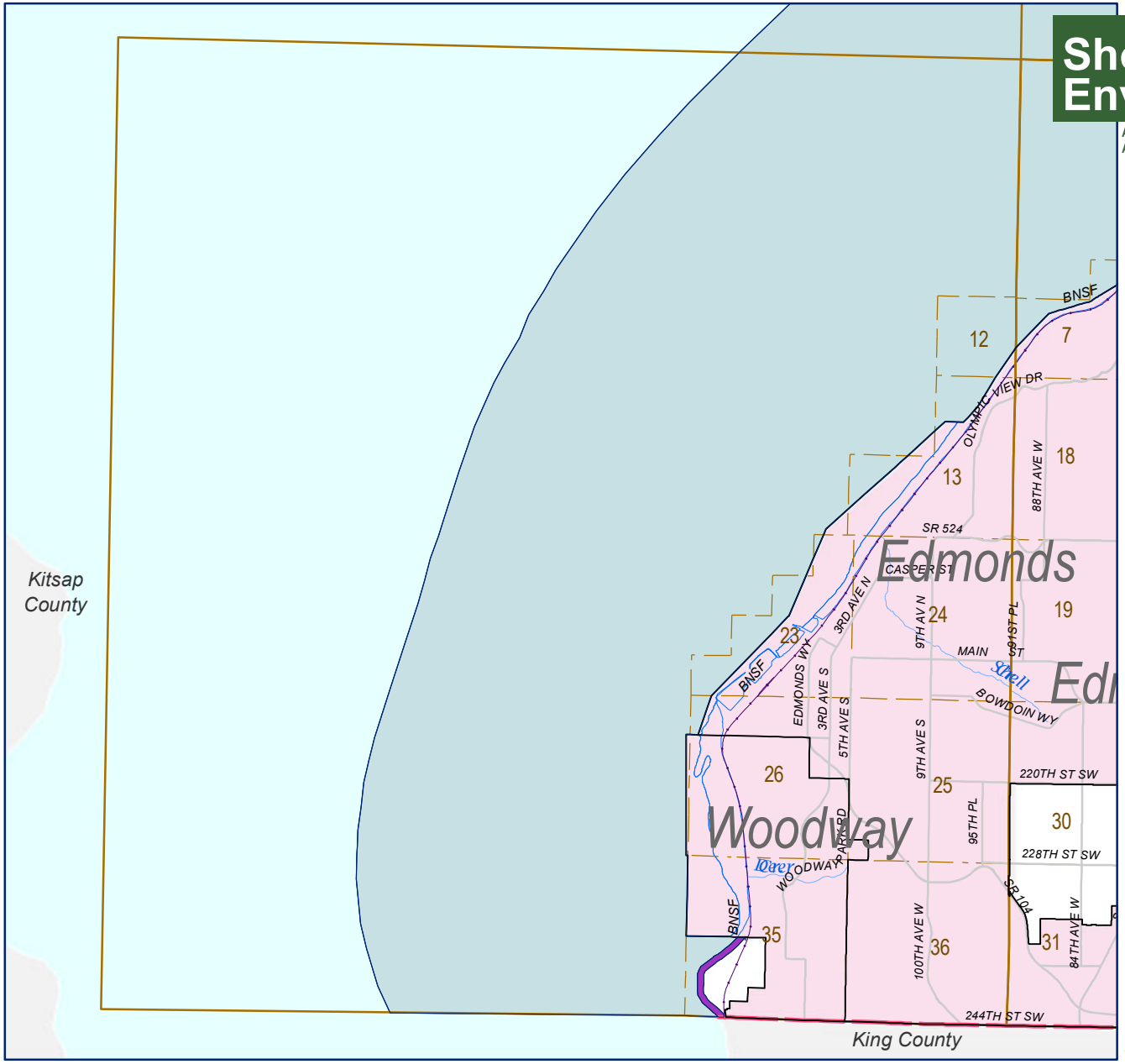

N

Scale in Miles
0 1

DATA INFORMATION

The shoreline environment designations are adopted pursuant to SCC 30.67.210 as defined in Section 2.2 of the Shoreline Management Program. Section 2.2 of the Shoreline Management Program contains the designation criteria and management policies for each shoreline environment designation. This map series is for informational resources only. In case of a conflict between the designation criteria adopted pursuant to SCC 30.67.210 and the content of the maps, the designation criteria will overrule. Map inaccuracies such as unintentional omissions or inaccurate environment designation are interpreted pursuant to SCC 30.67.220(1). Unmapped shoreline jurisdiction within the boundaries of federal lands is designated pursuant to SCC 30.67.220(2).

Shoreline Management Program Enviroment Designations

- Aquatic
- Natural
- Resource
- Rural Conservancy
- Urban
- Urban Conservancy
- Municipal Watershed Utility
- Potential Associated Wetlands
- US Forest Service Land
- Native Indian Trust Land
- Incorporated City Area
- Urban Growth Area Boundary
- Tulalip Indian Reservation

Tulalip Indian Reservation Tidelands: For the purposes of the Shoreline Management Act, the county will exercise jurisdictional authority on tidelands only where and to the extent that a legal description of a parcel owned by a non-tribal member includes those tidelands. For a discussion of Reservation tideland jurisdictional issues, see Section 2.5 of the SMP.

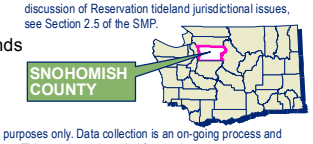

SMP Map Disclaimer: This map is meant for illustrative purposes only. Data collection is an on-going process and the information shown should not be considered complete. This map is not intended for regulatory purposes as scale, accuracy and completeness are not adequate to determine regulatory implications at a site-specific level. Presence of environmental features and critical areas, as defined in the Growth Management Act, must be verified at the site specific level. These maps are intended to provide a generalized overview of the extent and distribution of key environmental features and critical areas throughout the county. This map represents the best available data at the time of publication.

CURRENT MAP SHEET INDICATED IN RED

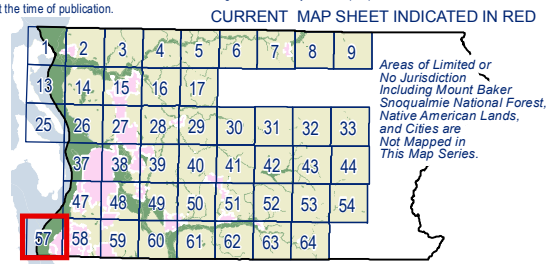

INDEX TO MAP SHEETS IN THIS SERIES - MAP INDEX NUMBERS BY TOWNSHIP

57 - T27N R03E
Current Map Sheet Number

Snohomish County

Produced by Snohomish County Department of Planning and Development Services - Cartography/GIS Team W:/plng/carto/shore2012/current/ShoreMgmt_TWP_Atlas8x11.mxd

MAP LOCATIONS ARE APPROXIMATE. Data may be represented at scales where data may not be accurate.

Map Sheet Number **58**

SNOHOMISH COUNTY

T27N R04E

Shoreline Environment Designations

ADOPTED BY SNOHOMISH COUNTY COUNCIL
AMENDED ORDINANCE: 12-025 JUNE 6, 2012 EFFECTIVE: **JULY 27, 2012**

SNOHOMISH COUNTY DATA and MAP DISCLAIMER
All maps, data, and information set forth herein ("Data"), are for illustrative purposes only and are not to be considered an official citation to, or representation of, the Snohomish County Code. Amendments and updates to the Data, together with other applicable County Code provisions, may apply which are not depicted herein. Snohomish County makes no representation or warranty concerning the content, accuracy, currency, completeness or quality of the Data contained herein and expressly disclaims any warranty of merchantability or fitness for any particular purpose. All persons accessing or otherwise using this Data assume all responsibility for use thereof and agree to hold Snohomish County harmless from and against any damages, loss, claim or liability arising out of any error, defect or omission contained within said Data. Washington State Law, Ch. 42.56 RCW, prohibits state and local agencies from providing access to lists of individuals intended for use for commercial purposes and, thus, no commercial use may be made of any Data comprising lists of individuals contained herein.

N

Scale in Miles
0 1

DATA INFORMATION

The shoreline environment designations are adopted pursuant to SCC 30.67.210 as defined in Section 2.2 of the Shoreline Management Program. Section 2.2 of the Shoreline Management Program contains the designation criteria and management policies for each shoreline environment designation. This map series is for informational resources only. In case of a conflict between the designation criteria adopted pursuant to SCC 30.67.210 and the content of the maps, the designation criteria will overrule. Map inaccuracies such as unintentional omissions or inaccurate environment designation are interpreted pursuant to SCC 30.67.220(1). Unmapped shoreline jurisdiction within the boundaries of federal lands is designated pursuant to SCC 30.67.220(2).

Shoreline Management Program Enviroment Designations

- Aquatic
- Natural
- Resource
- Rural Conservancy
- Urban
- Urban Conservancy
- Municipal Watershed Utility
- Potential Associated Wetlands
- US Forest Service Land
- Native Indian Trust Land
- Incorporated City Area
- Urban Growth Area Boundary
- Tulalip Indian Reservation

Tulalip Indian Reservation Tidelands: For the purposes of the Shoreline Management Act, the county will exercise jurisdictional authority on tidelands only where and to the extent that a legal description of a parcel owned by a non-tribal member includes those tidelands. For a discussion of Reservation tideland jurisdictional issues, see Section 2.5 of the SMP.

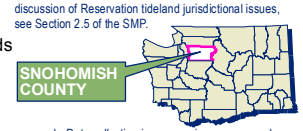

SMP Map Disclaimer: This map is meant for illustrative purposes only. Data collection is an on-going process and the information shown should not be considered complete. This map is not intended for regulatory purposes as scale, accuracy and completeness are not adequate to determine regulatory implications at a site-specific level. Presence of environmental features and critical areas, as defined in the Growth Management Act, must be verified at the site specific level. These maps are intended to provide a generalized overview of the extent and distribution of key environmental features and critical areas throughout the county. This map represents the best available data at the time of publication.

CURRENT MAP SHEET INDICATED IN RED

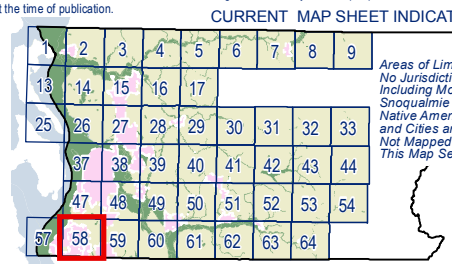

Areas of Limited or No Jurisdiction Including Mount Baker Snoqualmie National Forest, Native American Lands, and Cities are Not Mapped in This Map Series.

INDEX TO MAP SHEETS IN THIS SERIES - MAP INDEX NUMBERS BY TOWNSHIP

58 - T27N R04E
Current Map Sheet Number

Snohomish County

Produced by Snohomish County Department of Planning and Development Services - Cartography/GIS Team W:/plng/carto/shore2012/current/ShoreMgmt_TWP_Atlas8x11.mxd

MAP LOCATIONS ARE APPROXIMATE. Data may be represented at scales where data may not be accurate.

Map Sheet Number **59**

SNOHOMISH COUNTY

T27N R05E

Shoreline Environment Designations

ADOPTED BY SNOHOMISH COUNTY COUNCIL
AMENDED ORDINANCE: 12-025 JUNE 6, 2012 EFFECTIVE: **JULY 27, 2012**

SNOHOMISH COUNTY DATA and MAP DISCLAIMER
All maps, data, and information set forth herein ("Data"), are for illustrative purposes only and are not to be considered an official citation to, or representation of, the Snohomish County Code. Amendments and updates to the Data, together with other applicable County Code provisions, may apply which are not depicted herein. Snohomish County makes no representation or warranty concerning the content, accuracy, currency, completeness or quality of the Data contained herein and expressly disclaims any warranty of merchantability or fitness for any particular purpose. All persons accessing or otherwise using this Data assume all responsibility for use thereof and agree to hold Snohomish County harmless from and against any damages, loss, claim or liability arising out of any error, defect or omission contained within said Data. Washington State Law, Ch. 42.56 RCW, prohibits state and local agencies from providing access to lists of individuals intended for use for commercial purposes and, thus, no commercial use may be made of any Data comprising lists of individuals contained herein.

N

Scale in Miles
0 1

DATA INFORMATION

The shoreline environment designations are adopted pursuant to SCC 30.67.210 as defined in Section 2.2 of the Shoreline Management Program. Section 2.2 of the Shoreline Management Program contains the designation criteria and management policies for each shoreline environment designation. This map series is for informational resources only. In case of a conflict between the designation criteria adopted pursuant to SCC 30.67.210 and the content of the maps, the designation criteria will overrule. Map inaccuracies such as unintentional omissions or inaccurate environment designation are interpreted pursuant to SCC 30.67.220(1). Unmapped shoreline jurisdiction within the boundaries of federal lands is designated pursuant to SCC 30.67.220(2).

Shoreline Management Program Enviroment Designations

- Aquatic
- Natural
- Resource
- Rural Conservancy
- Urban
- Urban Conservancy
- Municipal Watershed Utility
- Potential Associated Wetlands
- US Forest Service Land
- Native Indian Trust Land
- Incorporated City Area
- Urban Growth Area Boundary
- Tulalip Indian Reservation

Tulalip Indian Reservation Tidelands: For the purposes of the Shoreline Management Act, the county will exercise jurisdictional authority on tidelands only where and to the extent that a legal description of a parcel owned by a non-tribal member includes those tidelands. For a discussion of Reservation tideland jurisdictional issues, see Section 2.5 of the SMP.

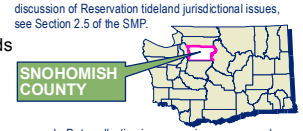

SMP Map Disclaimer: This map is meant for illustrative purposes only. Data collection is an on-going process and the information shown should not be considered complete. This map is not intended for regulatory purposes as scale, accuracy and completeness are not adequate to determine regulatory implications at a site-specific level. Presence of environmental features and critical areas, as defined in the Growth Management Act, must be verified at the site specific level. These maps are intended to provide a generalized overview of the extent and distribution of key environmental features and critical areas throughout the county. This map represents the best available data at the time of publication.

CURRENT MAP SHEET INDICATED IN RED

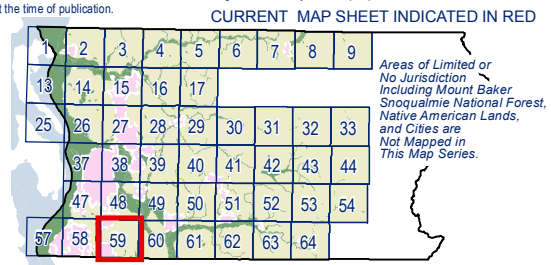

INDEX TO MAP SHEETS IN THIS SERIES - MAP INDEX NUMBERS BY TOWNSHIP

59 - T27N R05E
Current Map Sheet Number

Snohomish County

Produced by Snohomish County Department of Planning and Development Services - Cartography/GIS Team W:/plng/carto/shore2012/current/ShoreMgmt_TWP_Atlas8x11.mxd

MAP LOCATIONS ARE APPROXIMATE. Data may be represented at scales where data may not be accurate.

Map Sheet Number **60**

SNOHOMISH COUNTY

T27N R06E

Shoreline Environment Designations

ADOPTED BY SNOHOMISH COUNTY COUNCIL
AMENDED ORDINANCE: 12-025 JUNE 6, 2012 EFFECTIVE:

JULY 27, 2012

SNOHOMISH COUNTY DATA and MAP DISCLAIMER
All maps, data, and information set forth herein ("Data"), are for illustrative purposes only and are not to be considered an official citation to, or representation of, the Snohomish County Code. Amendments and updates to the Data, together with other applicable County Code provisions, may apply which are not depicted herein. Snohomish County makes no representation or warranty concerning the content, accuracy, currency, completeness or quality of the Data contained herein and expressly disclaims any warranty of merchantability or fitness for any particular purpose. All persons accessing or otherwise using this Data assume all responsibility for use thereof and agree to hold Snohomish County harmless from and against any damages, loss, claim or liability arising out of any error, defect or omission contained within said Data. Washington State Law, Ch. 42.56 RCW, prohibits state and local agencies from providing access to lists of individuals intended for use for commercial purposes and, thus, no commercial use may be made of any Data comprising lists of individuals contained herein.

N

Scale in Miles
0 1

DATA INFORMATION

The shoreline environment designations are adopted pursuant to SCC 30.67.210 as defined in Section 2.2 of the Shoreline Management Program. Section 2.2 of the Shoreline Management Program contains the designation criteria and management policies for each shoreline environment designation. This map series is for informational resources only. In case of a conflict between the designation criteria adopted pursuant to SCC 30.67.210 and the content of the maps, the designation criteria will overrule. Map inaccuracies such as unintentional omissions or inaccurate environment designation are interpreted pursuant to SCC 30.67.220(1). Unmapped shoreline jurisdiction within the boundaries of federal lands is designated pursuant to SCC 30.67.220(2).

Shoreline Management Program Enviroment Designations

- Aquatic
- Natural
- Resource
- Rural Conservancy
- Urban
- Urban Conservancy
- Municipal Watershed Utility
- Potential Associated Wetlands
- US Forest Service Land
- Native Indian Trust Land
- Incorporated City Area
- Urban Growth Area Boundary
- Tulalip Indian Reservation

Tulalip Indian Reservation Tidelands: For the purposes of the Shoreline Management Act, the county will exercise jurisdictional authority on tidelands only where and to the extent that a legal description of a parcel owned by a non-tribal member includes those tidelands. For a discussion of Reservation tideland jurisdictional issues, see Section 2.5 of the SMP.

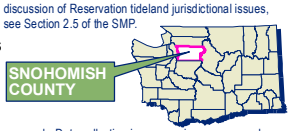

SMP Map Disclaimer: This map is meant for illustrative purposes only. Data collection is an on-going process and the information shown should not be considered complete. This map is not intended for regulatory purposes as scale, accuracy and completeness are not adequate to determine regulatory implications at a site-specific level. Presence of environmental features and critical areas, as defined in the Growth Management Act, must be verified at the site specific level. These maps are intended to provide a generalized overview of the extent and distribution of key environmental features and critical areas throughout the county. This map represents the best available data at the time of publication.

CURRENT MAP SHEET INDICATED IN RED

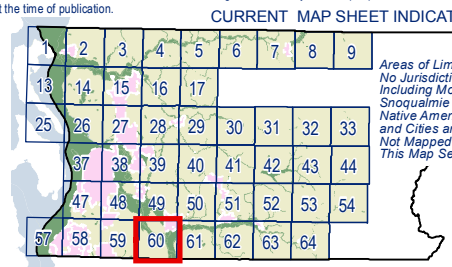

Areas of Limited or No Jurisdiction Including Mount Baker Snoqualmie National Forest, Native American Lands, and Cities are Not Mapped in This Map Series.

INDEX TO MAP SHEETS IN THIS SERIES - MAP INDEX NUMBERS BY TOWNSHIP

60 - T27N R06E
Current Map Sheet Number

Snohomish County

Produced by Snohomish County Department of Planning and Development Services - Cartography/GIS Team W:/plng/carto/shore2012/current/ShoreMgmt_TWP_Atlas8x11.mxd

MAP LOCATIONS ARE APPROXIMATE. Data may be represented at scales where data may not be accurate.

Map Sheet Number **61**

SNOHOMISH COUNTY

T27N R07E

Shoreline Environment Designations

ADOPTED BY SNOHOMISH COUNTY COUNCIL
AMENDED ORDINANCE: 12-025 JUNE 6, 2012 EFFECTIVE: **JULY 27, 2012**

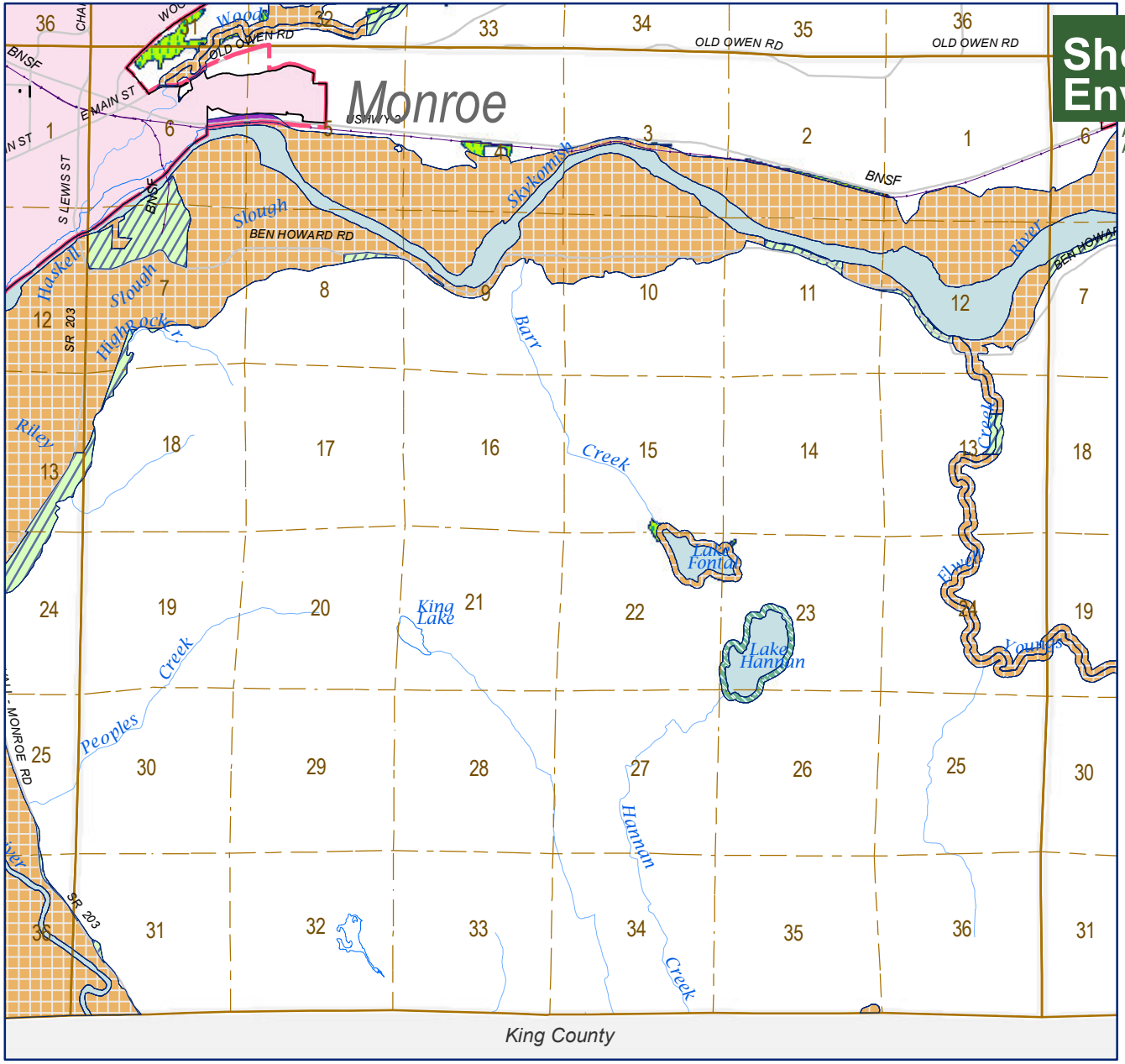

SNOHOMISH COUNTY DATA and MAP DISCLAIMER
All maps, data, and information set forth herein ("Data"), are for illustrative purposes only and are not to be considered an official citation to, or representation of, the Snohomish County Code. Amendments and updates to the Data, together with other applicable County Code provisions, may apply which are not depicted herein. Snohomish County makes no representation or warranty concerning the content, accuracy, currency, completeness or quality of the Data contained herein and expressly disclaims any warranty of merchantability or fitness for any particular purpose. All persons accessing or otherwise using this Data assume all responsibility for use thereof and agree to hold Snohomish County harmless from and against any damages, loss, claim or liability arising out of any error, defect or omission contained within said Data. Washington State Law, Ch. 42.56 RCW, prohibits state and local agencies from providing access to lists of individuals intended for use for commercial purposes and, thus, no commercial use may be made of any Data comprising lists of individuals contained herein.

N

Scale in Miles
0 1

DATA INFORMATION

The shoreline environment designations are adopted pursuant to SCC 30.67.210 as defined in Section 2.2 of the Shoreline Management Program. Section 2.2 of the Shoreline Management Program contains the designation criteria and management policies for each shoreline environment designation. This map series is for informational resources only. In case of a conflict between the designation criteria adopted pursuant to SCC 30.67.210 and the content of the maps, the designation criteria will overrule. Map inaccuracies such as unintentional omissions or inaccurate environment designation are interpreted pursuant to SCC 30.67.220(1). Unmapped shoreline jurisdiction within the boundaries of federal lands is designated pursuant to SCC 30.67.220(2).

Shoreline Management Program Enviroment Designations

- Aquatic
- Natural
- Resource
- Rural Conservancy
- Urban
- Urban Conservancy
- Municipal Watershed Utility
- Potential Associated Wetlands
- US Forest Service Land
- Native Indian Trust Land
- Incorporated City Area
- Urban Growth Area Boundary
- Tulalip Indian Reservation

Tulalip Indian Reservation Tidelands: For the purposes of the Shoreline Management Act, the county will exercise jurisdictional authority on tidelands only where and to the extent that a legal description of a parcel owned by a non-tribal member includes those tidelands. For a discussion of Reservation tideland jurisdictional issues, see Section 2.5 of the SMP.

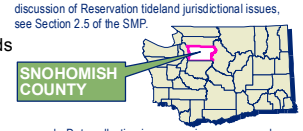

SMP Map Disclaimer: This map is meant for illustrative purposes only. Data collection is an on-going process and the information shown should not be considered complete. This map is not intended for regulatory purposes as scale, accuracy and completeness are not adequate to determine regulatory implications at a site-specific level. Presence of environmental features and critical areas, as defined in the Growth Management Act, must be verified at the site specific level. These maps are intended to provide a generalized overview of the extent and distribution of key environmental features and critical areas throughout the county. This map represents the best available data at the time of publication.

CURRENT MAP SHEET INDICATED IN RED

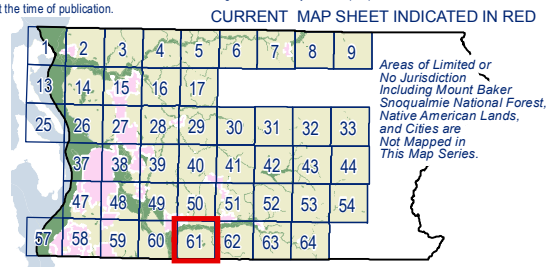

INDEX TO MAP SHEETS IN THIS SERIES - MAP INDEX NUMBERS BY TOWNSHIP

61 - T27N R07E
Current Map Sheet Number

Snohomish County

Produced by Snohomish County Department of Planning and Development Services - Cartography/GIS Team W:/plng/carto/shore2012/current/ShoreMgmt_TWP_Atlas8x11.mxd

MAP LOCATIONS ARE APPROXIMATE. Data may be represented at scales where data may not be accurate.

Map Sheet Number **62**

SNOHOMISH COUNTY

T27N R08E

Shoreline Environment Designations

ADOPTED BY SNOHOMISH COUNTY COUNCIL
AMENDED ORDINANCE: 12-025 JUNE 6, 2012 EFFECTIVE: **JULY 27, 2012**

SNOHOMISH COUNTY DATA and MAP DISCLAIMER
All maps, data, and information set forth herein ("Data"), are for illustrative purposes only and are not to be considered an official citation to, or representation of, the Snohomish County Code. Amendments and updates to the Data, together with other applicable County Code provisions, may apply which are not depicted herein. Snohomish County makes no representation or warranty concerning the content, accuracy, currency, completeness or quality of the Data contained herein and expressly disclaims any warranty of merchantability or fitness for any particular purpose. All persons accessing or otherwise using this Data assume all responsibility for use thereof and agree to hold Snohomish County harmless from and against any damages, loss, claim or liability arising out of any error, defect or omission contained within said Data. Washington State Law, Ch. 42.56 RCW, prohibits state and local agencies from providing access to lists of individuals intended for use for commercial purposes and, thus, no commercial use may be made of any Data comprising lists of individuals contained herein.

N

Scale in Miles
0 1

DATA INFORMATION

The shoreline environment designations are adopted pursuant to SCC 30.67.210 as defined in Section 2.2 of the Shoreline Management Program. Section 2.2 of the Shoreline Management Program contains the designation criteria and management policies for each shoreline environment designation. This map series is for informational resources only. In case of a conflict between the designation criteria adopted pursuant to SCC 30.67.210 and the content of the maps, the designation criteria will overrule. Map inaccuracies such as unintentional omissions or inaccurate environment designation are interpreted pursuant to SCC 30.67.220(1). Unmapped shoreline jurisdiction within the boundaries of federal lands is designated pursuant to SCC 30.67.220(2).

Shoreline Management Program Enviroment Designations

- Aquatic
- Natural
- Resource
- Rural Conservancy
- Urban
- Urban Conservancy
- Municipal Watershed Utility
- Potential Associated Wetlands
- US Forest Service Land
- Native Indian Trust Land
- Incorporated City Area
- Urban Growth Area Boundary
- Tulalip Indian Reservation

Tulalip Indian Reservation Tidelands: For the purposes of the Shoreline Management Act, the county will exercise jurisdictional authority on tidelands only where and to the extent that a legal description of a parcel owned by a non-tribal member includes those tidelands. For a discussion of Reservation tideland jurisdictional issues, see Section 2.5 of the SMP.

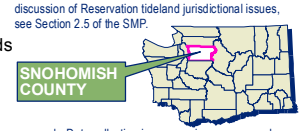

SMP Map Disclaimer: This map is meant for illustrative purposes only. Data collection is an on-going process and the information shown should not be considered complete. This map is not intended for regulatory purposes as scale, accuracy and completeness are not adequate to determine regulatory implications at a site-specific level. Presence of environmental features and critical areas, as defined in the Growth Management Act, must be verified at the site specific level. These maps are intended to provide a generalized overview of the extent and distribution of key environmental features and critical areas throughout the county. This map represents the best available data at the time of publication.

CURRENT MAP SHEET INDICATED IN RED

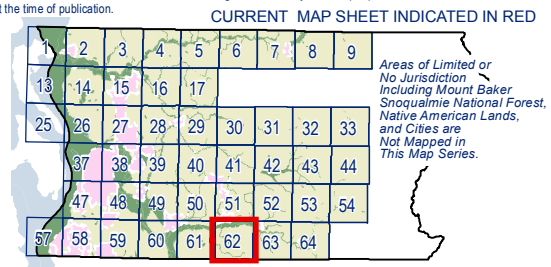

INDEX TO MAP SHEETS IN THIS SERIES - MAP INDEX NUMBERS BY TOWNSHIP

62 - T27N R08E
Current Map Sheet Number

Snohomish County

Produced by Snohomish County Department of Planning and Development Services - Cartography/GIS Team W:/plng/carto/shore2012/current/ShoreMgmt_TWP_Atlas8x11.mxd

MAP LOCATIONS ARE APPROXIMATE. Data may be represented at scales where data may not be accurate.

Map Sheet Number **63**

SNOHOMISH COUNTY

T27N R09E

Shoreline Environment Designations

ADOPTED BY SNOHOMISH COUNTY COUNCIL
AMENDED ORDINANCE: 12-025 JUNE 6, 2012 EFFECTIVE: **JULY 27, 2012**

SNOHOMISH COUNTY DATA and MAP DISCLAIMER
All maps, data, and information set forth herein ("Data"), are for illustrative purposes only and are not to be considered an official citation to, or representation of, the Snohomish County Code. Amendments and updates to the Data, together with other applicable County Code provisions, may apply which are not depicted herein. Snohomish County makes no representation or warranty concerning the content, accuracy, currency, completeness or quality of the Data contained herein and expressly disclaims any warranty of merchantability or fitness for any particular purpose. All persons accessing or otherwise using this Data assume all responsibility for use thereof and agree to hold Snohomish County harmless from and against any damages, loss, claim or liability arising out of any error, defect or omission contained within said Data. Washington State Law, Ch. 42.56 RCW, prohibits state and local agencies from providing access to lists of individuals intended for use for commercial purposes and, thus, no commercial use may be made of any Data comprising lists of individuals contained herein.

N

Scale in Miles
0 1

DATA INFORMATION

The shoreline environment designations are adopted pursuant to SCC 30.67.210 as defined in Section 2.2 of the Shoreline Management Program. Section 2.2 of the Shoreline Management Program contains the designation criteria and management policies for each shoreline environment designation. This map series is for informational resources only. In case of a conflict between the designation criteria adopted pursuant to SCC 30.67.210 and the content of the maps, the designation criteria will overrule. Map inaccuracies such as unintentional omissions or inaccurate environment designation are interpreted pursuant to SCC 30.67.220(1). Unmapped shoreline jurisdiction within the boundaries of federal lands is designated pursuant to SCC 30.67.220(2).

Shoreline Management Program Enviroment Designations

- Aquatic
- Natural
- Resource
- Rural Conservancy
- Urban
- Urban Conservancy
- Municipal Watershed Utility
- Potential Associated Wetlands
- US Forest Service Land
- Native Indian Trust Land
- Incorporated City Area
- Urban Growth Area Boundary
- Tulalip Indian Reservation

Tulalip Indian Reservation Tidelands: For the purposes of the Shoreline Management Act, the county will exercise jurisdictional authority on tidelands only where and to the extent that a legal description of a parcel owned by a non-tribal member includes those tidelands. For a discussion of Reservation tideland jurisdictional issues, see Section 2.5 of the SMP.

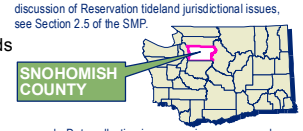

SMP Map Disclaimer: This map is meant for illustrative purposes only. Data collection is an on-going process and the information shown should not be considered complete. This map is not intended for regulatory purposes as scale, accuracy and completeness are not adequate to determine regulatory implications at a site-specific level. Presence of environmental features and critical areas, as defined in the Growth Management Act, must be verified at the site specific level. These maps are intended to provide a generalized overview of the extent and distribution of key environmental features and critical areas throughout the county. This map represents the best available data at the time of publication.

CURRENT MAP SHEET INDICATED IN RED

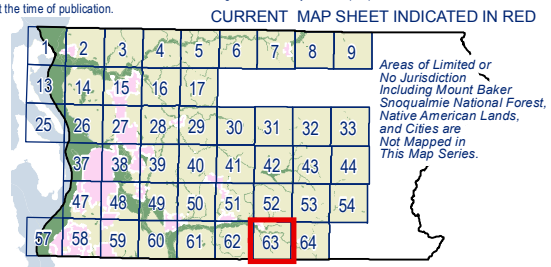

INDEX TO MAP SHEETS IN THIS SERIES - MAP INDEX NUMBERS BY TOWNSHIP

63 - T27N R09E
Current Map Sheet Number

Snohomish County

Produced by Snohomish County Department of Planning and Development Services - Cartography/GIS Team W:/plng/carto/shore2012/current/ShoreMgmt_TWP_Atlas8x11.mxd

MAP LOCATIONS ARE APPROXIMATE. Data may be represented at scales where data may not be accurate.

Map Sheet Number **64**

SNOHOMISH COUNTY

T27N R10E

Shoreline Environment Designations

ADOPTED BY SNOHOMISH COUNTY COUNCIL
AMENDED ORDINANCE: 12-025 JUNE 6, 2012 EFFECTIVE: **JULY 27, 2012**

SNOHOMISH COUNTY DATA and MAP DISCLAIMER
All maps, data, and information set forth herein ("Data"), are for illustrative purposes only and are not to be considered an official citation to, or representation of, the Snohomish County Code. Amendments and updates to the Data, together with other applicable County Code provisions, may apply which are not depicted herein. Snohomish County makes no representation or warranty concerning the content, accuracy, currency, completeness or quality of the Data contained herein and expressly disclaims any warranty of merchantability or fitness for any particular purpose. All persons accessing or otherwise using this Data assume all responsibility for use thereof and agree to hold Snohomish County harmless from and against any damages, loss, claim or liability arising out of any error, defect or omission contained within said Data. Washington State Law, Ch. 42.56 RCW, prohibits state and local agencies from providing access to lists of individuals intended for use for commercial purposes and, thus, no commercial use may be made of any Data comprising lists of individuals contained herein.

N

Scale in Miles
0 1

DATA INFORMATION

The shoreline environment designations are adopted pursuant to SCC 30.67.210 as defined in Section 2.2 of the Shoreline Management Program. Section 2.2 of the Shoreline Management Program contains the designation criteria and management policies for each shoreline environment designation. This map series is for informational resources only. In case of a conflict between the designation criteria adopted pursuant to SCC 30.67.210 and the content of the maps, the designation criteria will overrule. Map inaccuracies such as unintentional omissions or inaccurate environment designation are interpreted pursuant to SCC 30.67.220(1). Unmapped shoreline jurisdiction within the boundaries of federal lands is designated pursuant to SCC 30.67.220(2).

Shoreline Management Program Enviroment Designations

- Aquatic
- Natural
- Resource
- Rural Conservancy
- Urban
- Urban Conservancy
- Municipal Watershed Utility
- Potential Associated Wetlands
- US Forest Service Land
- Native Indian Trust Land
- Incorporated City Area
- Urban Growth Area Boundary
- Tulalip Indian Reservation

Tulalip Indian Reservation Tidelands: For the purposes of the Shoreline Management Act, the county will exercise jurisdictional authority on tidelands only where and to the extent that a legal description of a parcel owned by a non-tribal member includes those tidelands. For a discussion of Reservation tideland jurisdictional issues, see Section 2.5 of the SMP.

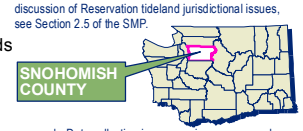

SMP Map Disclaimer: This map is meant for illustrative purposes only. Data collection is an on-going process and the information shown should not be considered complete. This map is not intended for regulatory purposes as scale, accuracy and completeness are not adequate to determine regulatory implications at a site-specific level. Presence of environmental features and critical areas, as defined in the Growth Management Act, must be verified at the site specific level. These maps are intended to provide a generalized overview of the extent and distribution of key environmental features and critical areas throughout the county. This map represents the best available data at the time of publication.

CURRENT MAP SHEET INDICATED IN RED

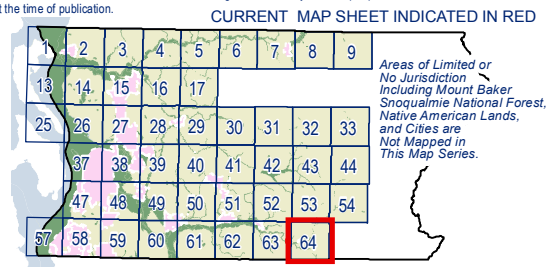

INDEX TO MAP SHEETS IN THIS SERIES - MAP INDEX NUMBERS BY TOWNSHIP

64 - T27N R10E
Current Map Sheet Number

Snohomish County

Produced by Snohomish County Department of Planning and Development Services - Cartography/GIS Team W:/plng/carto/shore2012/current/ShoreMgmt_TWP_Atlas8x11.mxd