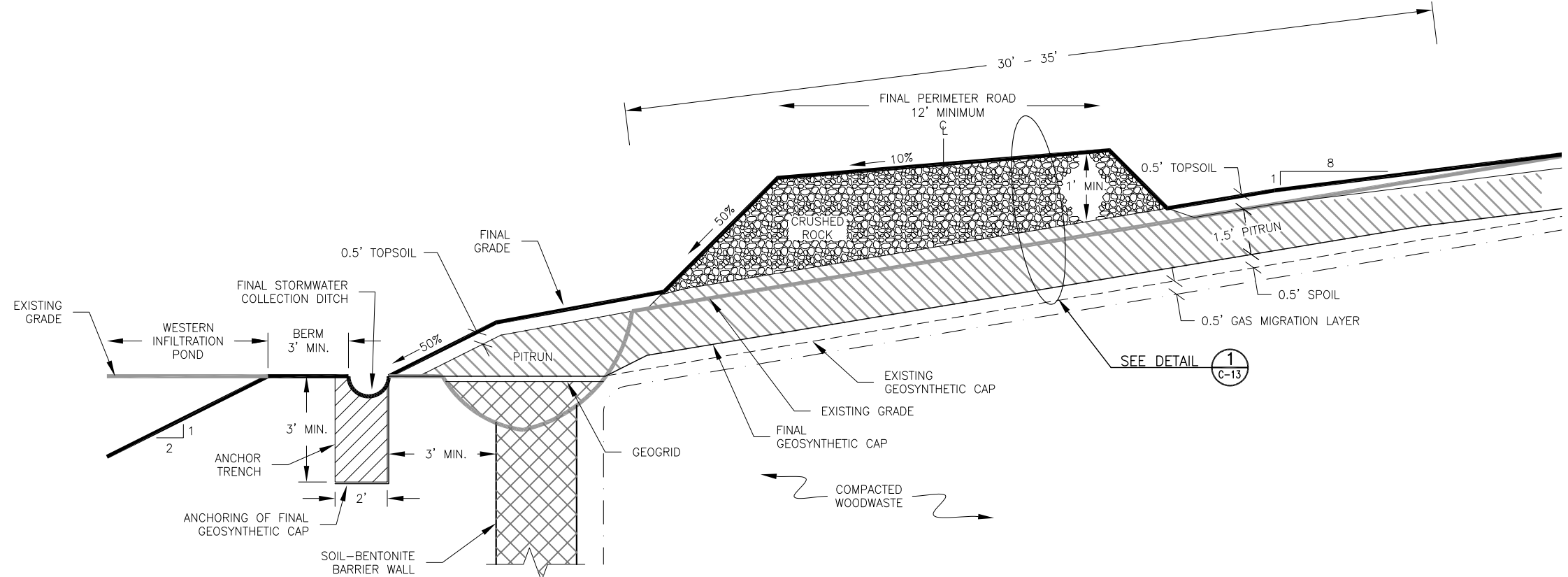
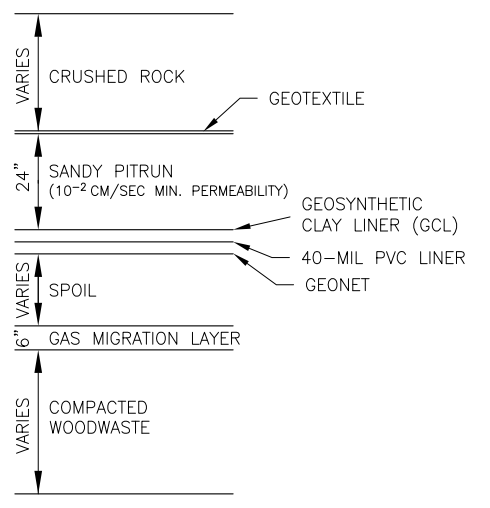


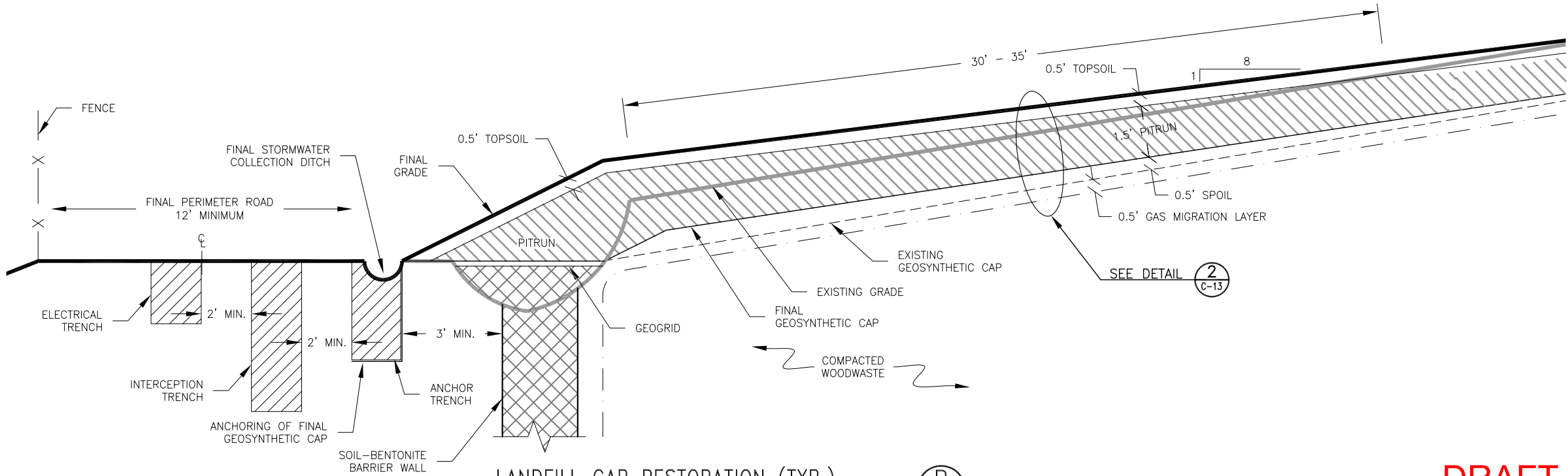
Plot Date: 04/14/09 - 4:35pm. Plotted by: adam.stenberg  
Drawing Path: S:\13488\005\_EDR\_Report\ Drawing Name: DRAWING C-12\_B-L\_040309.dwg



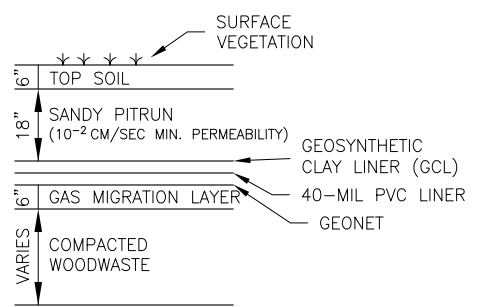
**LANDFILL CAP RESTORATION (TYP.)**  
NOT TO SCALE SIDE VIEW



**LANDFILL CAP DETAIL**  
NOT TO SCALE SIDE VIEW



**LANDFILL CAP RESTORATION (TYP.)**  
NOT TO SCALE SIDE VIEW



**LANDFILL CAP DETAIL**  
NOT TO SCALE SIDE VIEW

**DRAFT**

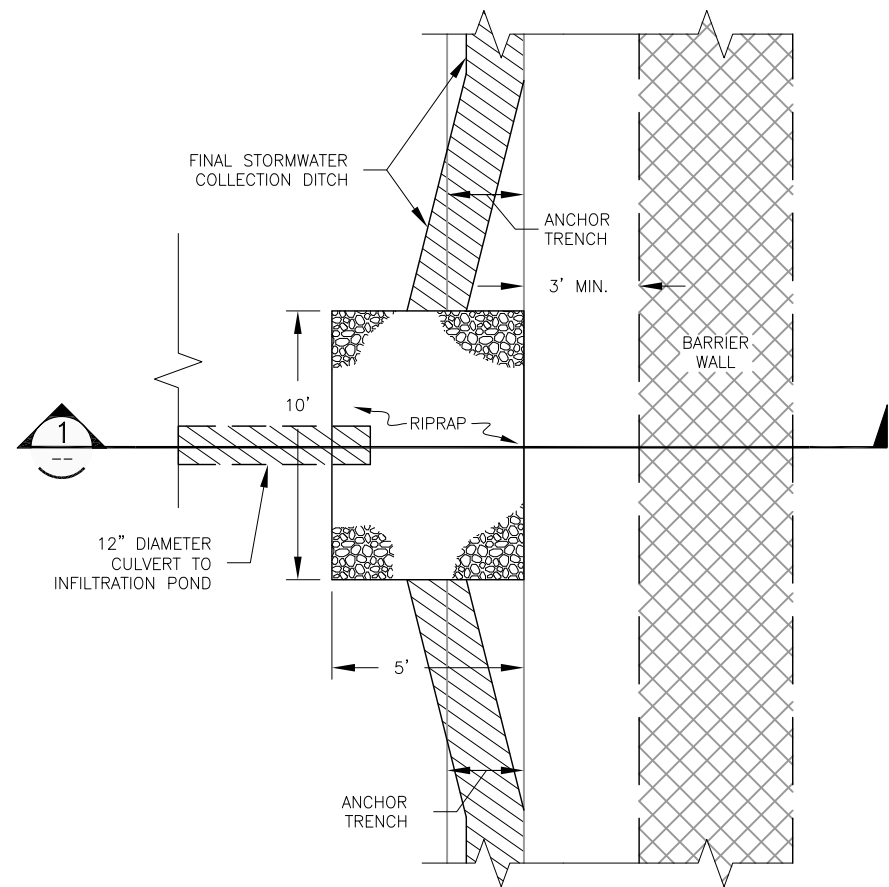
REFERENCES:	NO.	REVISION	DATE	APRVD
PLANS				
DATUM				
HORIZONTAL: WASP-NAD83-S				
FEET				
VERTICAL: NAVD88 FEET				

DRAWN ??  
DESIGNED ??  
CHECKED ??  
REVIEWED ??

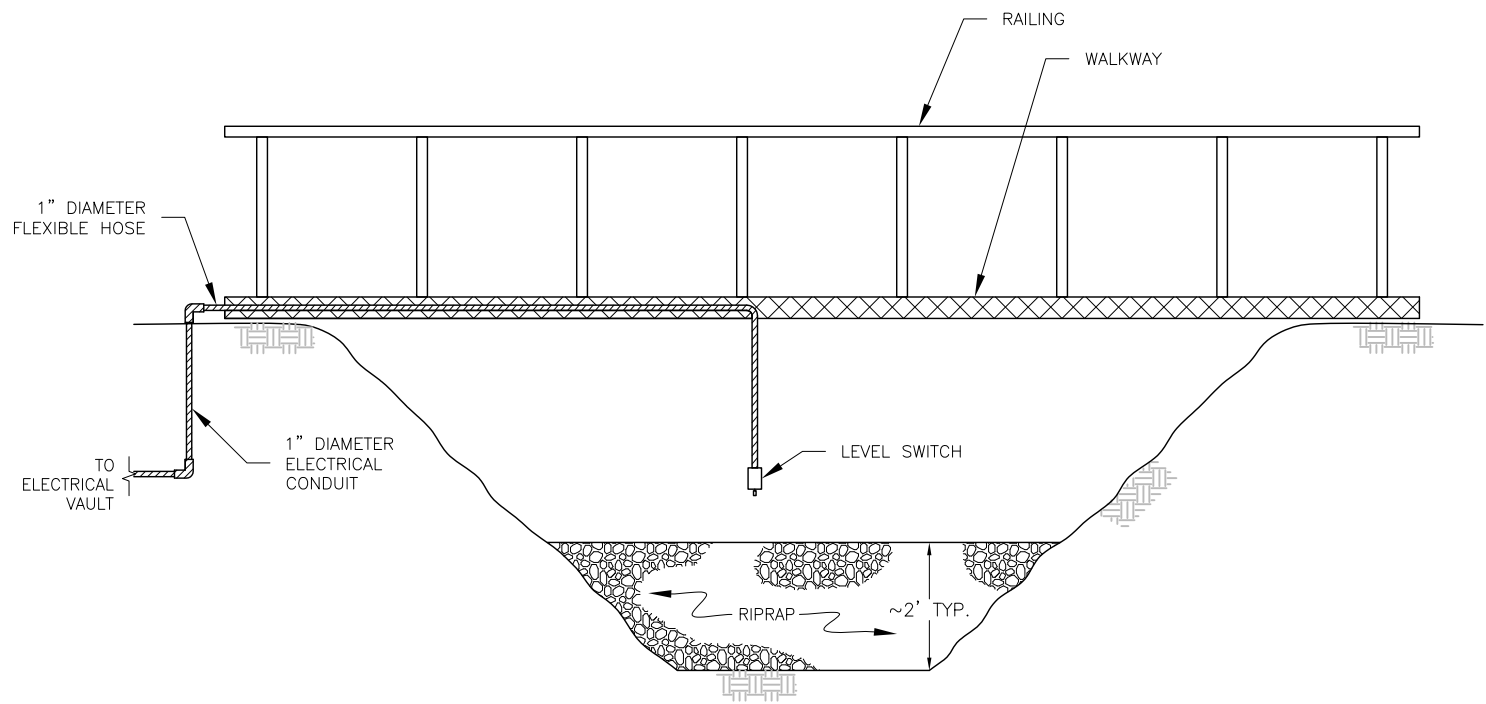
**FLOYD | SNIDER**  
**AMEC Geomatrix**

**LANDFILL CAP RESTORATION DETAILS**  
**ADDENDUM 1**  
B&L WOODWASTE SITE  
PIERCE COUNTY, WASHINGTON

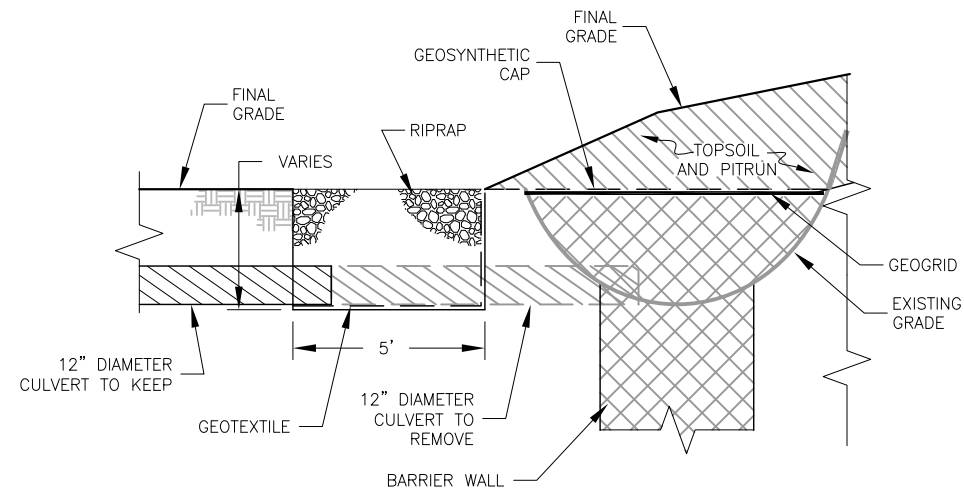
DATE: 04/14/09  
PROJECT NO.: 13488  
DRAWING  
C-13



**CULVERT CONNECTION (TYP.)**  
 NOT TO SCALE PLAN VIEW C  
 C-12



**INFILTRATION POND HIGH LEVEL SWITCH INSTALLATION** D  
 NOT TO SCALE SIDE VIEW C-11



**CULVERT CONNECTION (TYP.)**  
 NOT TO SCALE SIDE VIEW 1  
 --

**DRAFT**

Plot Date: 04/23/09 - 2:53pm. Plotted by: adam.stenberg  
 Drawing Path: S:\13488\005\_EDR\_Report\ Drawing Name: DRAWING C-12\_B-L\_040309.dwg

REFERENCES:	NO.	REVISION	DATE	APRVD
PLANS				
DATUM				
HORIZONTAL: WASP-NAD83-S				
FEET				
VERTICAL: NAVD88 FEET				

DRAWN	??
DESIGNED	??
CHECKED	??
REVIEWED	??

**FLOYD | SNIDER**  
**AMEC Geomatrix**

DETAILS ADDENDUM 1		DATE: 04/23/09
B&L WOODWASTE SITE PIERCE COUNTY, WASHINGTON		PROJECT NO.: 13488
		DRAWING C-14