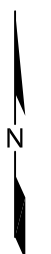
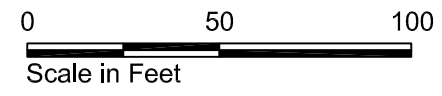



- WDR-SS-1 Surface Soil Sample Location and Number
- ⊕ MW-23S Monitoring Well
- ⊕ WW-EW-3 Extraction Well
- ⊙ T Horizontal Screen Access Point



Kaiser West Discharge Ravine Spokane Valley, Washington	
Phase I Remedial Investigation Exploration Location Plan	
2644-105	4/07
	Figure 2-1

EAL 04/16/07 2644105-004.dwg