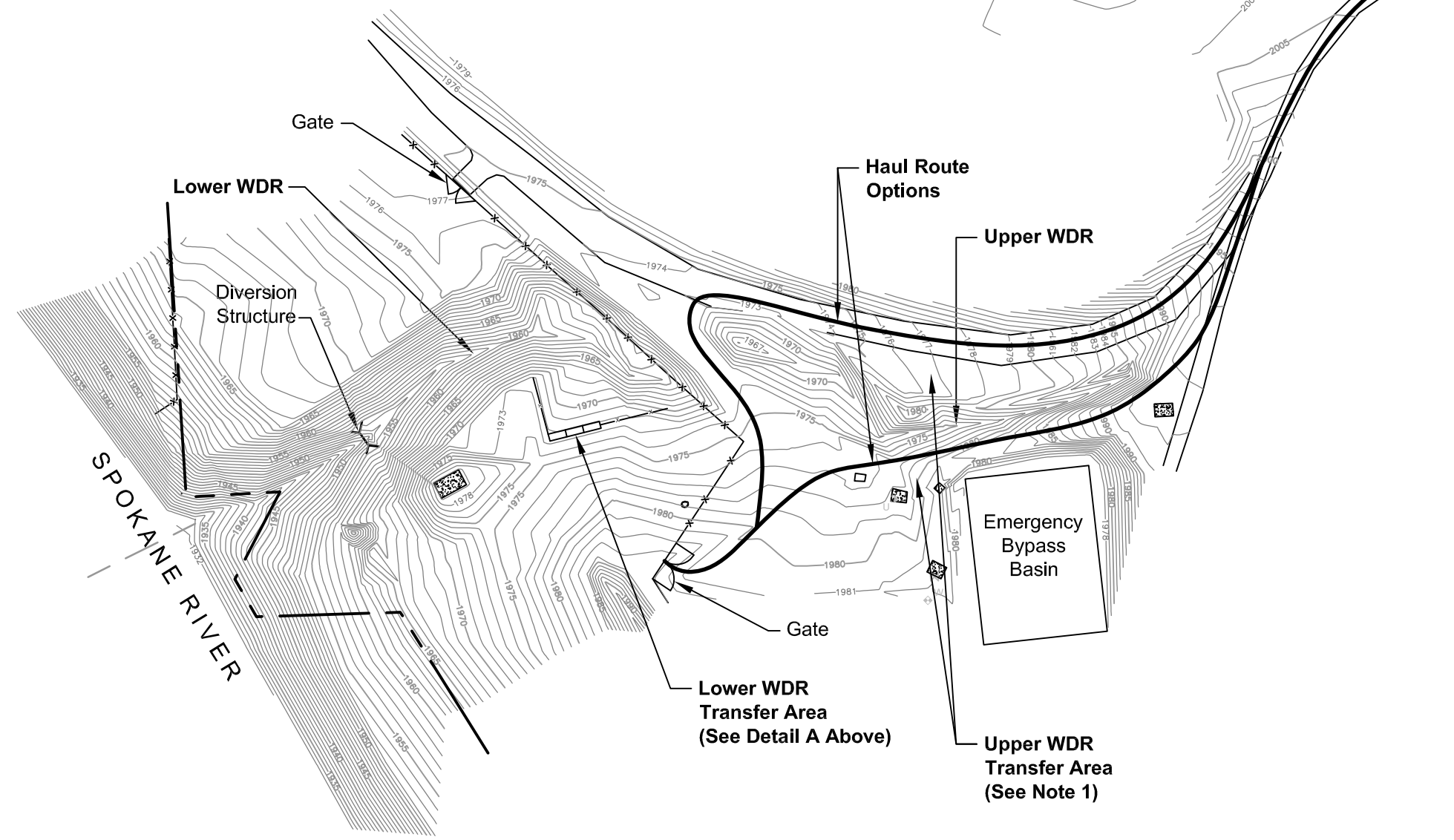
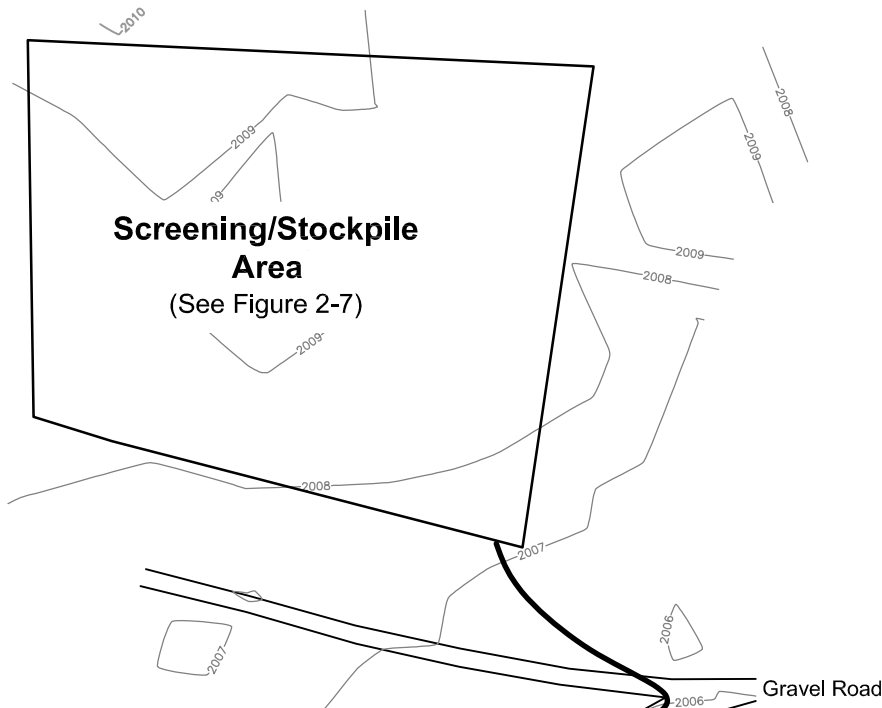
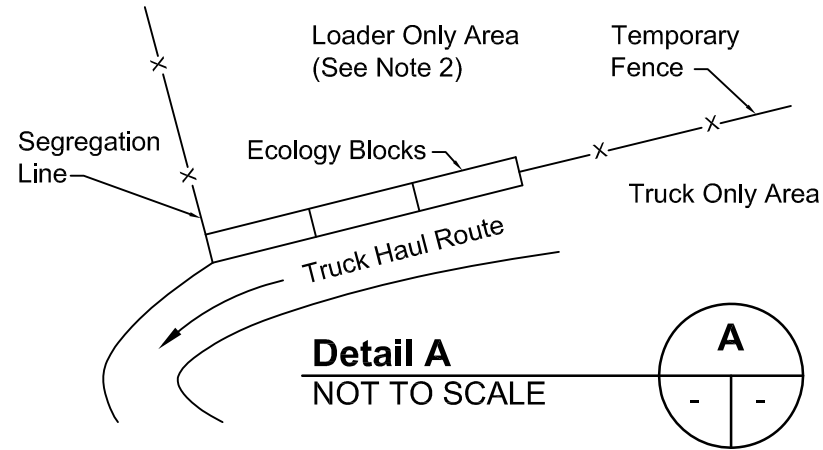
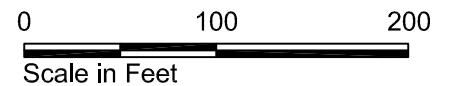


Notes:

1. Upper WDR Transfer Area location to be determined. Layout and operation of the upper WDR Transfer Area will be similar to the lower WDR Transfer Area.
2. Place 60-mil HDPE tarp over non-suspect soil outside ravine and cover with 4 to 6 inches of soil in Loader Area only.



—x—x— Fence Line



Kaiser West Discharge Ravine Spokane Valley, Washington	
Soil Transfer and Transportation Plan	
2644-105	4/07
	Figure 2-4