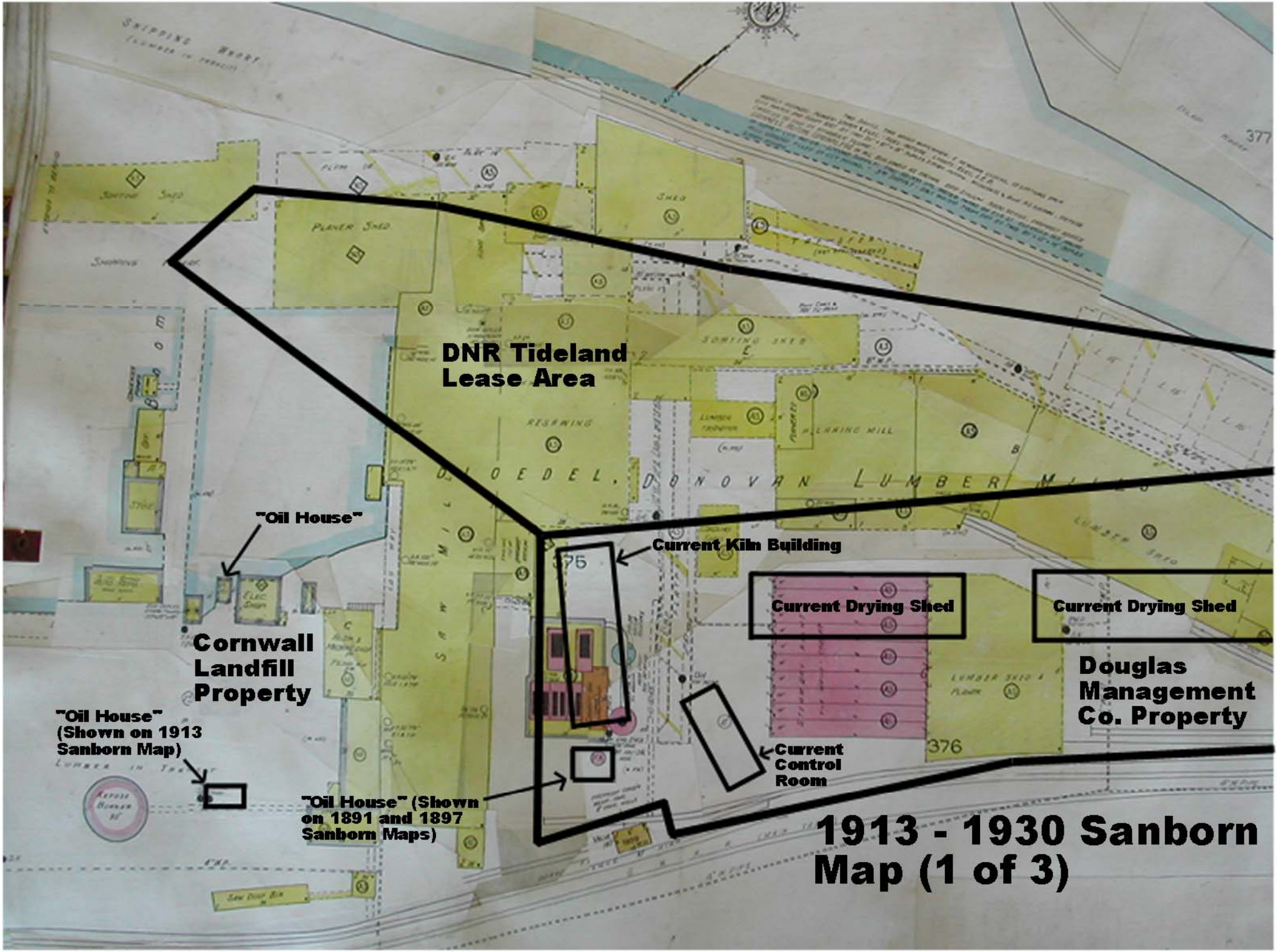
DNR Tideland
Lease Area
"Oil House"
Current Kiln Building
Current Drying Shed
Current Drying Shed
Cornwall
Landfill
Property
Douglas
Management
Co. Property
"Oil House"
(Shown on 1913
Sanborn Map)
Current
Control
Room
"Oil House" (Shown
on 1891 and 1897
Sanborn Maps)
1913 - 1930 Sanborn
Map (1 of 3)

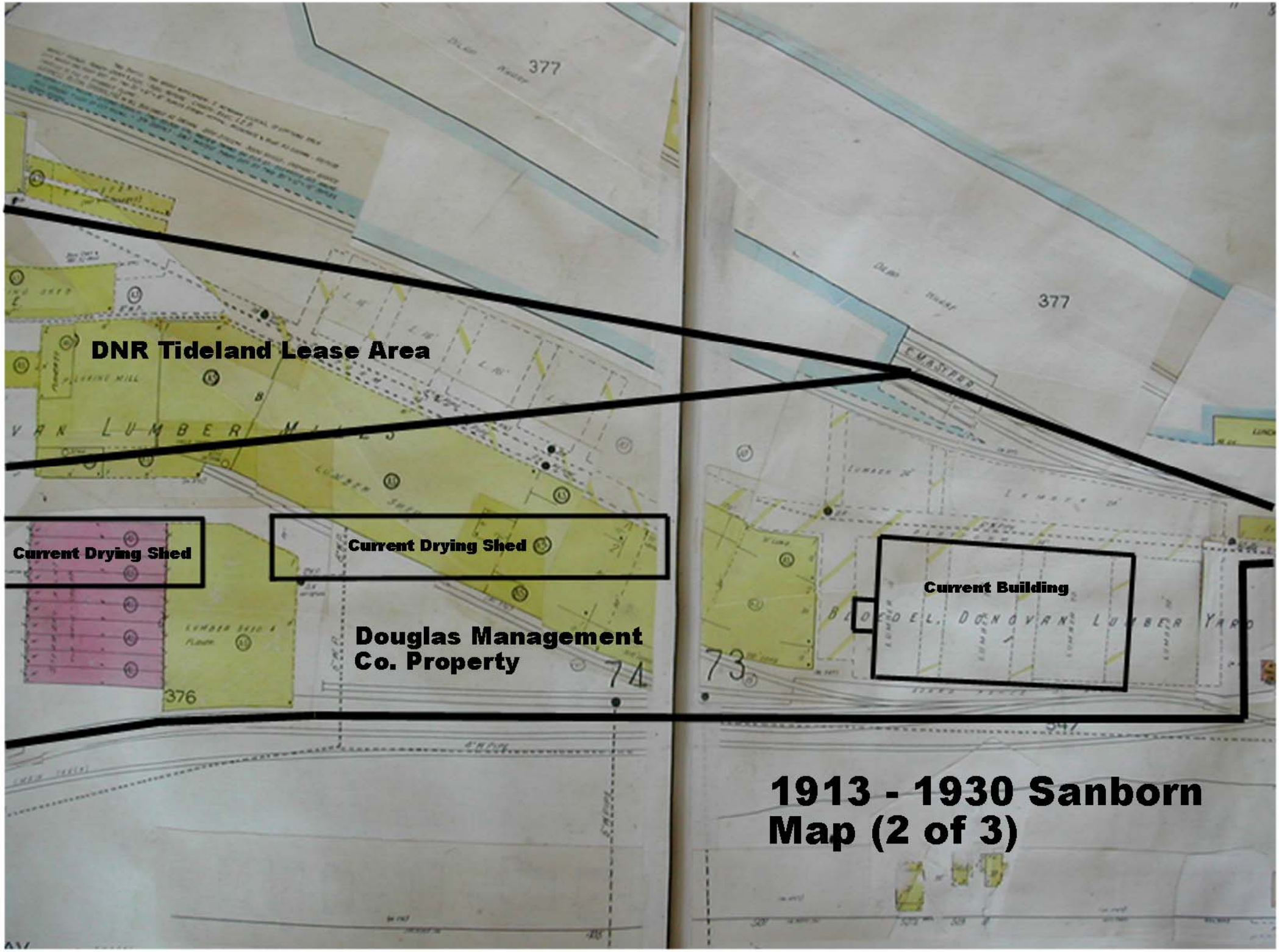
DNR Tideland Lease Area
Current Drying Shed
Current Drying Shed
Douglas Management Co. Property
Current Building
377
377
376
74
73
1913 - 1930 Sanborn Map (2 of 3)

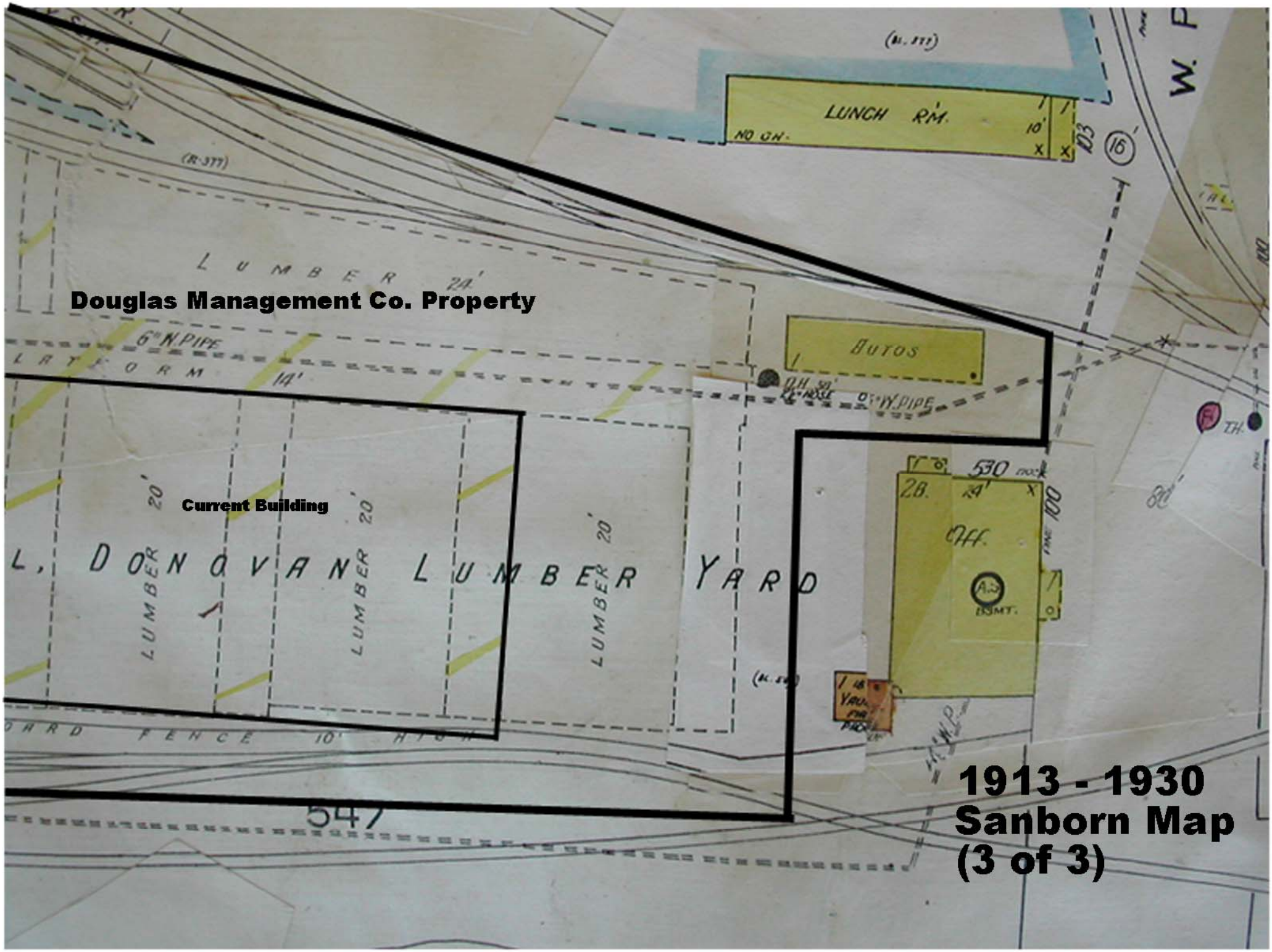
Douglas Management Co. Property
Current Building
LUNCH RM.
NO GH.
LUMBER 24'
6" W. PIPE
LATFORM 14'
AUTOS
W. PIPE
LUMBER 20'
LUMBER 20'
LUMBER 20'
L. DONOVAN LUMBER YARD
530
28.
24'
100
OFF.
BSMT.
FENCE 10' HIGH
547
1913 - 1930
Sanborn Map
(3 of 3)