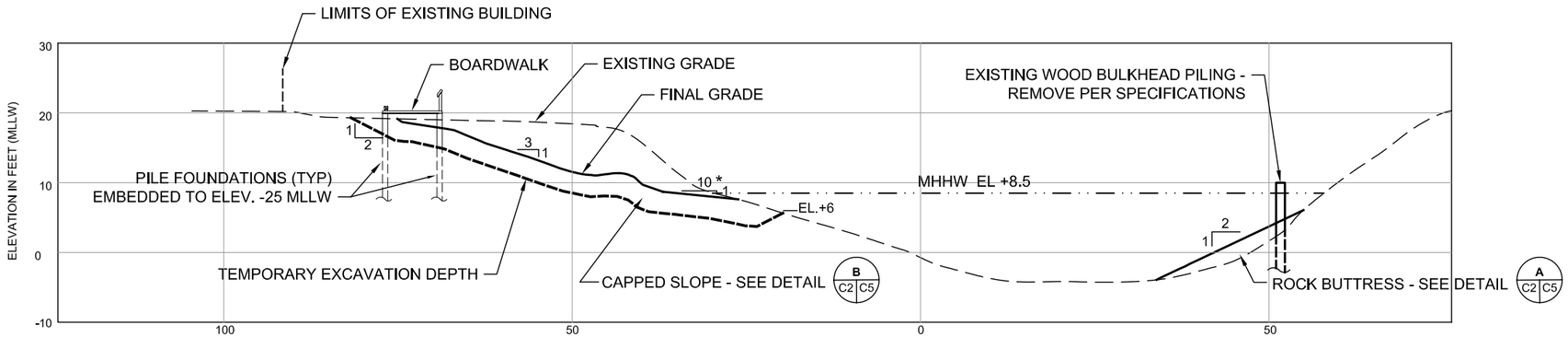

CROSS SECTION A-A'

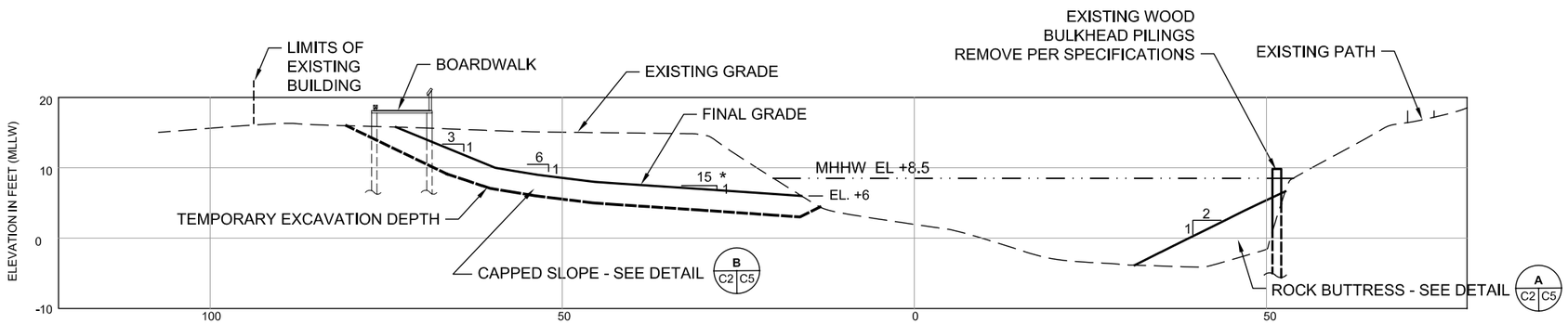

CROSS SECTION B-B'

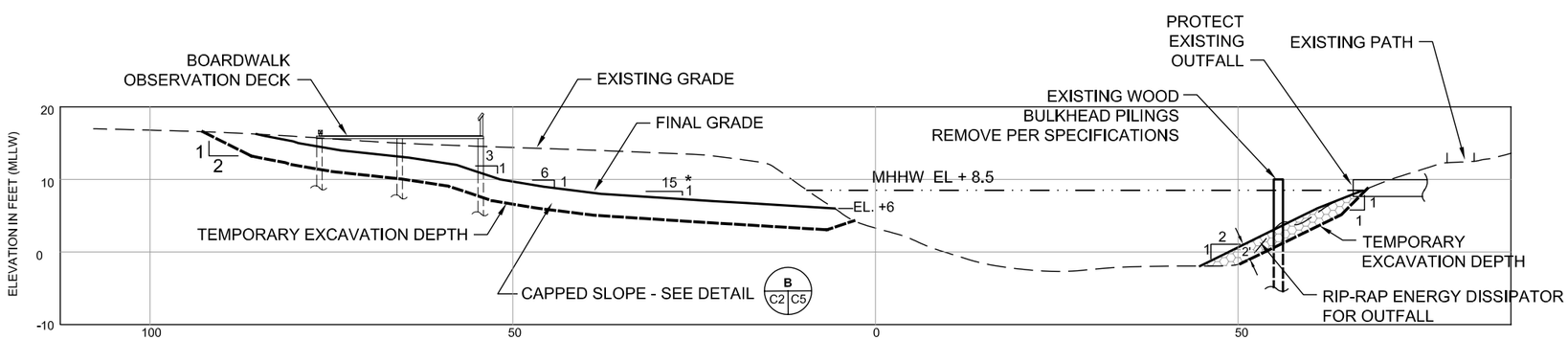

CROSS SECTION C-C'

0 10 20
SCALE IN FEET

NOTE:
* INDICATES ESTIMATED SLOPES, BASED ON EXISTING BASE MAPS AND CROSS-SECTIONS. ACTUAL CONSTRUCTED SLOPES MAY BE VARIED IN RESPONSE TO CONDITIONS ENCOUNTERED IN THE FIELD, SUBJECT TO THE ENGINEERS APPROVAL.

ANCHOR ENVIRONMENTAL, L.L.C.
1423 3rd Avenue Suite 300
Seattle, WA 98101 (206) 287-9130

CITY OF BELLINGHAM
OFFICE OF NEIGHBORHOODS & COMMUNITY DEVELOPMENT

HOLLY STREET LANDFILL/WHATCOM CREEK ESTUARY RESTORATION

GRADING CROSS SECTIONS

DESIGNED PCH, MPW
DRAWN SJD
CHECKED CRP, GEG, EJB
SCALE AS NOTED
DATE FEBRUARY 2004

MICHAEL P. WHELAN
STATE OF WASHINGTON
36107
REGISTERED PROFESSIONAL ENGINEER
EXPIRES 08/07/04

DRAFT FINAL 100% DESIGN SUBMITTAL
NOT FOR CONSTRUCTION

Feb 24, 2004 1:34pm cdavidson K:\Jobs\990062-Holly Street\990062\04\100 PERCENT\HOL-990062\04-57R1.dwg SHEET C-2