
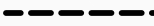









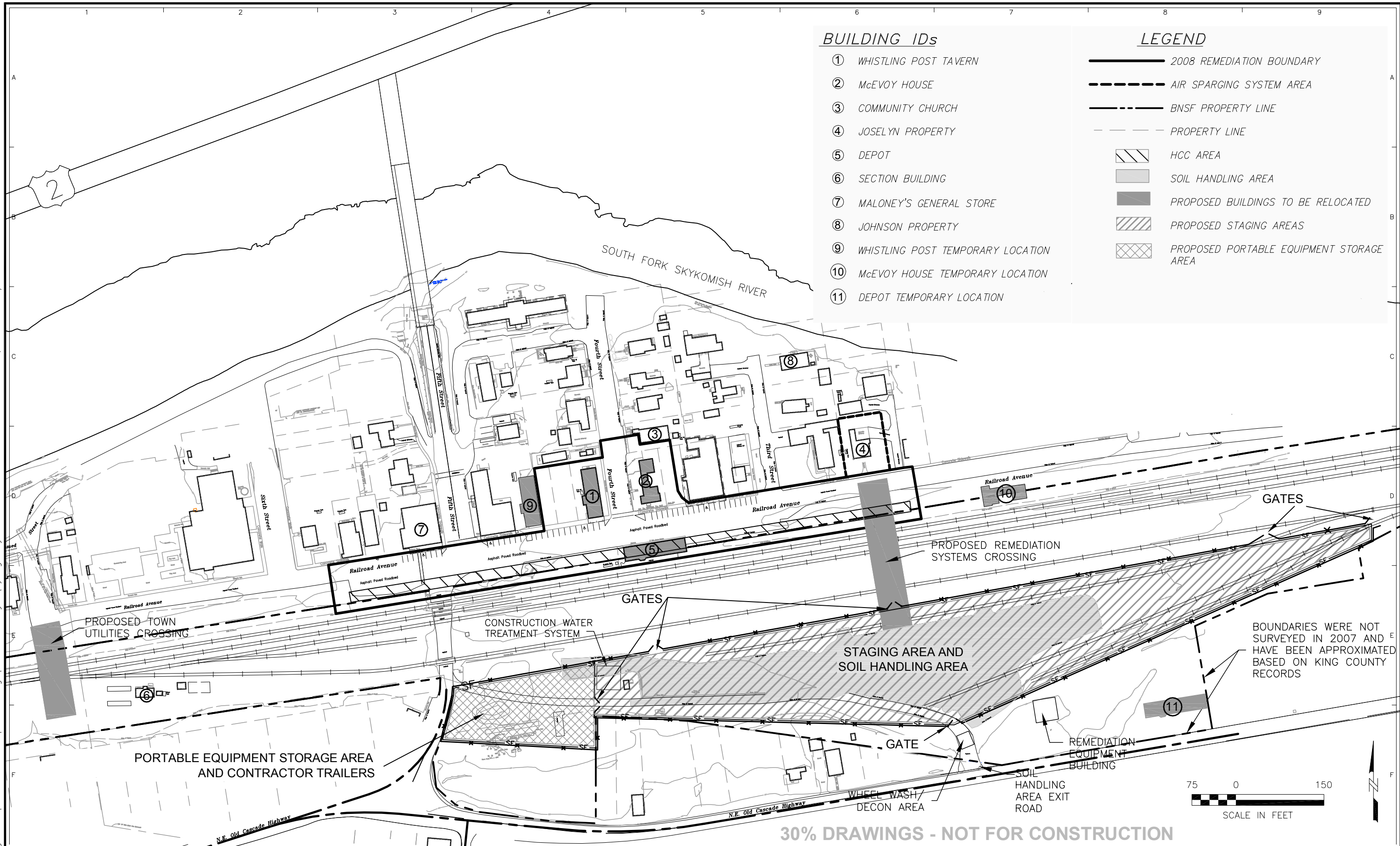
File: H:\BNSF-Skykomish\2008 remediation\30% drawings\construction\_layout(C).dwg Layout: C-4 User: emarshall Plotted: Jan 14, 2008 - 1:55pm Xref's:

**BUILDING IDs**

- ① WHISTLING POST TAVERN
- ② McEVOY HOUSE
- ③ COMMUNITY CHURCH
- ④ JOSELYN PROPERTY
- ⑤ DEPOT
- ⑥ SECTION BUILDING
- ⑦ MALONEY'S GENERAL STORE
- ⑧ JOHNSON PROPERTY
- ⑨ WHISTLING POST TEMPORARY LOCATION
- ⑩ McEVOY HOUSE TEMPORARY LOCATION
- ⑪ DEPOT TEMPORARY LOCATION

**LEGEND**

-  2008 REMEDIATION BOUNDARY
-  AIR SPARGING SYSTEM AREA
-  BNSF PROPERTY LINE
-  PROPERTY LINE
-  HCC AREA
-  SOIL HANDLING AREA
-  PROPOSED BUILDINGS TO BE RELOCATED
-  PROPOSED STAGING AREAS
-  PROPOSED PORTABLE EQUIPMENT STORAGE AREA



**30% DRAWINGS - NOT FOR CONSTRUCTION**

ENSR | AECOM



5							
4							
3							
2	EM	01/09/08	REVISION				
A	EM	11/14/07	30% DRAWINGS - NOT FOR CONSTRUCTION				
NO	DRWN	DATE	REVISION	CHKD	DATE	APPVD	DATE

THE BNSF RAILWAY COMPANY  
 SKYKOMISH, WASHINGTON  
 01140-204-270

SKYKOMISH 2008 EDR  
 CONSTRUCTION LAYOUT PLAN

CURRENT DATE 01/09/08

DRAWING NO. C-4

REVISION