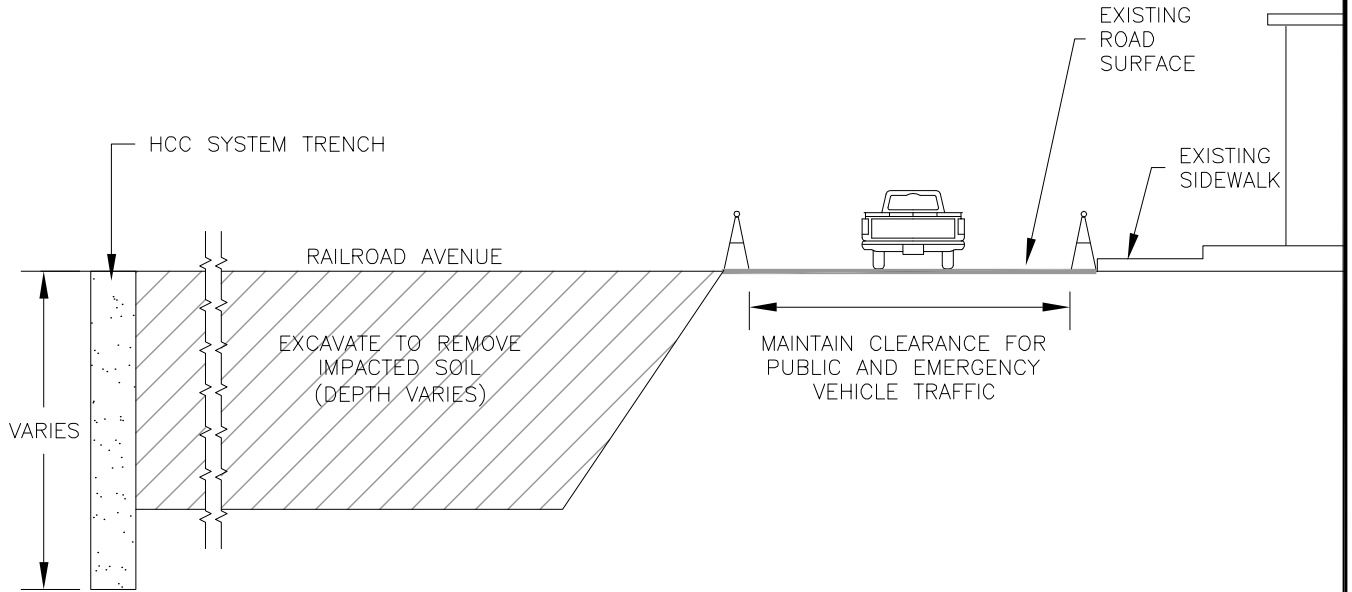
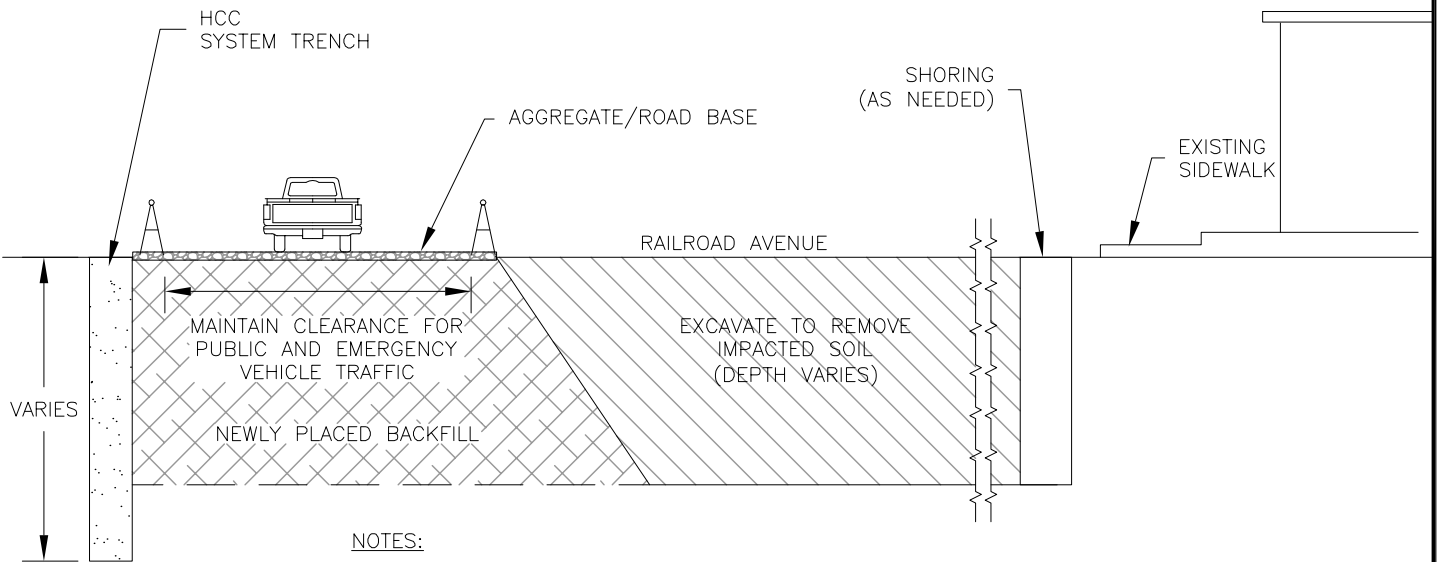


PHASE 1 – EXCAVATE SOUTH SIDE OF RAILROAD AVENUE

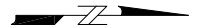


PHASE 2 – EXCAVATE NORTH SIDE OF RAILROAD AVENUE



NOTES:

NOT TO SCALE
 LOCATIONS ARE APPROXIMATE
 NOT FOR CONSTRUCTION



File: H:\BNSF-Skykomish\2008 remediation\30% drawings\railroad_ave_excavation(b).dwg Layout: C-23 User: emarshall Plotted: Jan 11, 2008 - 10:17am Xref's:

ENSR | AECOM



THE BNSF RAILWAY COMPANY
 SKYKOMISH, WASHINGTON

01140-204-270

SKYKOMISH 2008 EDR
 PHASES 1 AND 2
 RAILROAD AVENUE EXCAVATION

DATE: 12/20/07

DRWN: E.M./SEA

C-23