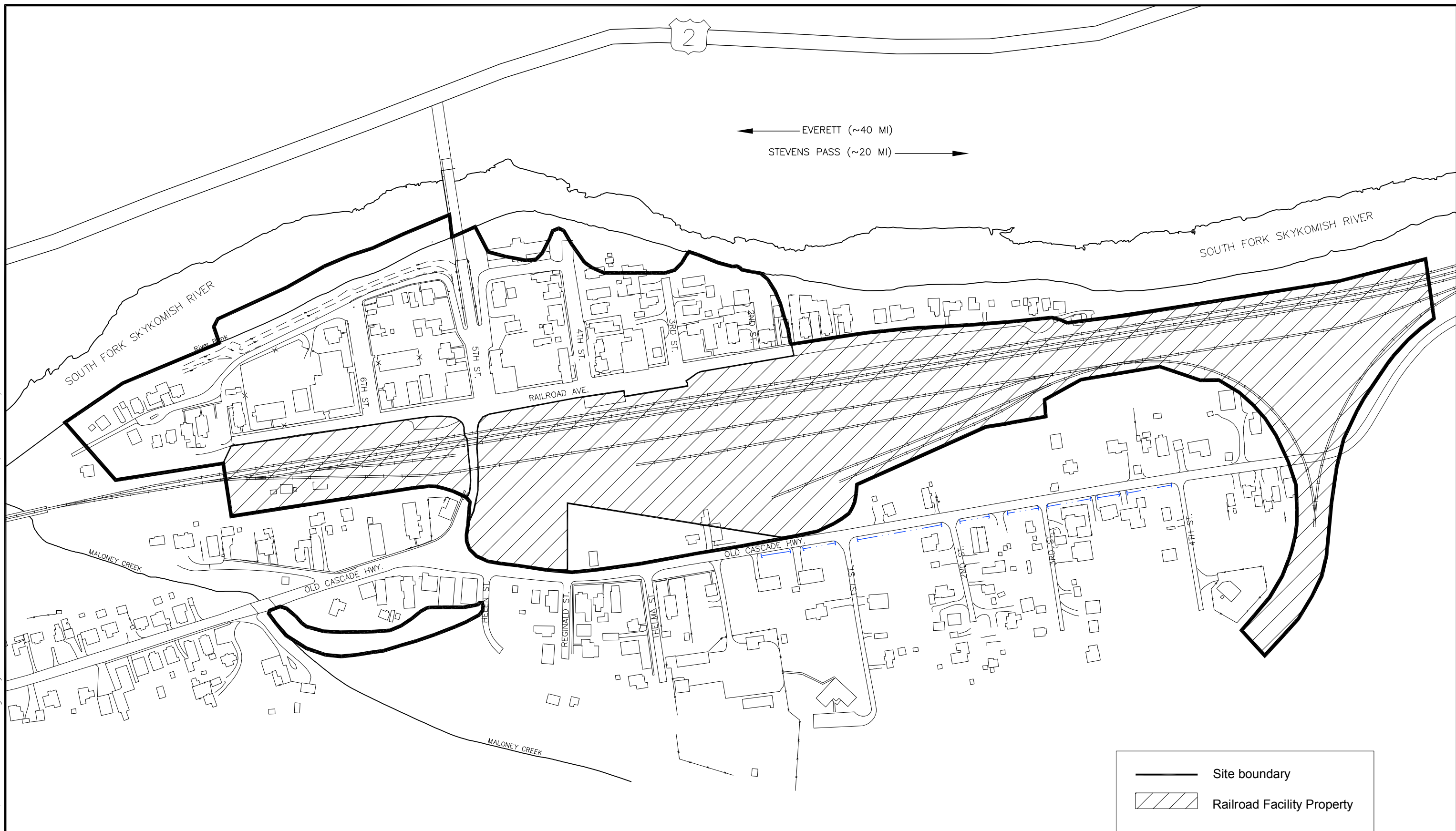


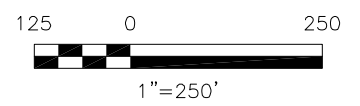


File: H:\16423\ECOCLOGY\6-4-07\EXHIBIT-A-RAILYARD.dwg Layout: SES 2-3 User: emarshall Plotted: Jun 05, 2007 - 2:48pm Xref's:



← EVERETT (~40 MI)  
 STEVENS PASS (~20 MI) →

	Site boundary
	Railroad Facility Property



DRAFT SEIS  
 BNSF RAILWAY SITE  
 SKYKOMISH, WA

DATE: 6/5/07    DRWN:

**SITE DIAGRAM**

**FIGURE 2-3**