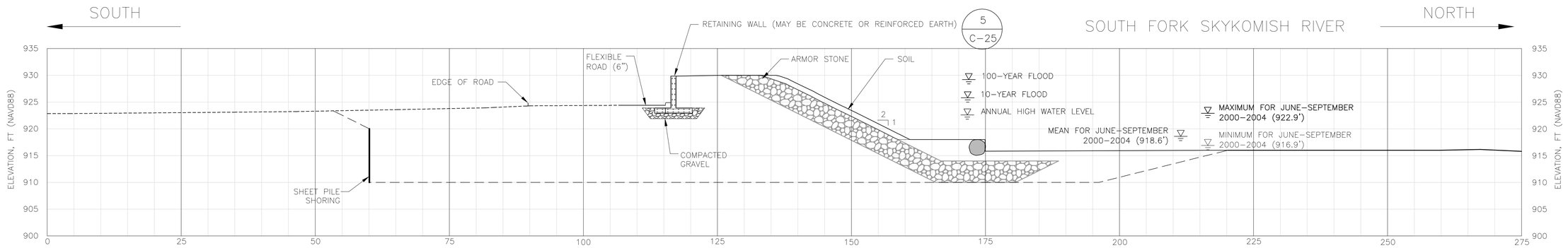

1 C-20 CROSS-SECTION
SCALE: 1"=10'

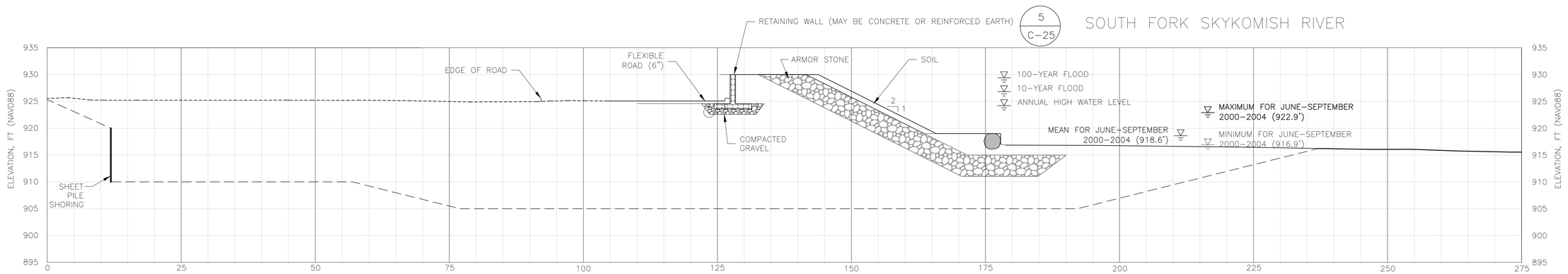

2 C-20 CROSS-SECTION
SCALE: 1"=10'

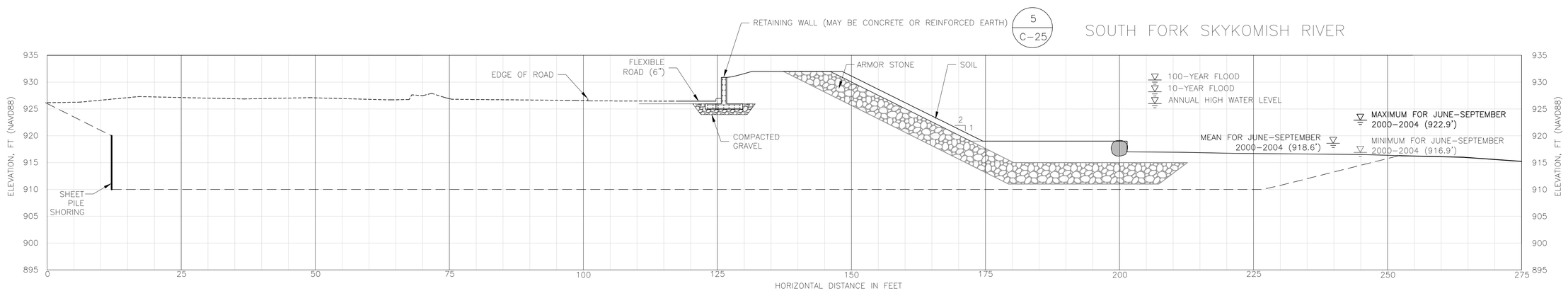

3 C-20 CROSS-SECTION
SCALE: 1"=10'

NOTES:

1. SOIL IS MATERIAL EXCAVATED FROM UNDER LEVEE
2. SEDIMENT IS MATERIAL EXCAVATED FROM UNDER RIVER

DRAFT BID SET

SCALE IN FEET

RETEC

NO	DRWN	DATE	REVISION	CHKD	DATE	APPVD	DATE
B	RCW	2/--/06	ISSUED FOR PRELIMINARY BID				
A	A.S.	1/13/06	60% DRAWINGS – NOT FOR CONSTRUCTION	J.S.	1/13/06		

THE BNSF RAILWAY COMPANY
SKYKOMISH, WASHINGTON
BN050-19390-200

CURRENT DATE 2/--/06

SKYKOMISH LEVEE REMEDIATION

FINAL LEVEE SECTIONS

DRAWING NO. C-20 REVISION B

File: F:\PROJECTS\Skykomish\19390\CADD\EDR FOR BN\BN050-19390-C20V-1002.dwg Layout: V-TWO User: rwarren Plotted: Feb 22, 2006 - 2:04pm Ver: 5