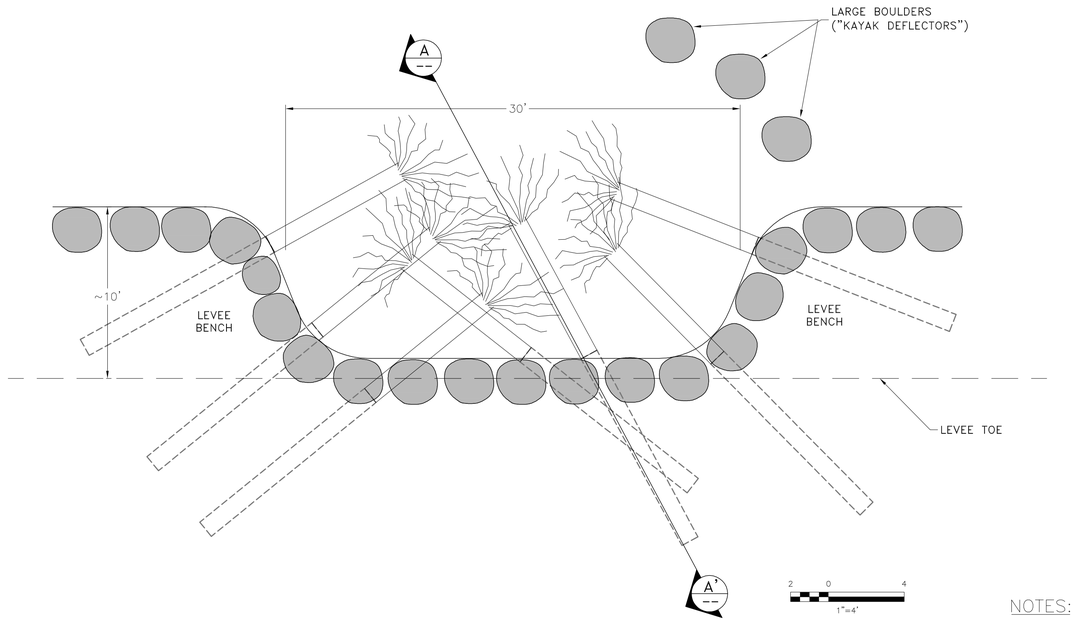

PLAN VIEW

NOTES:

1. BOULDER CLUSTER PLACED ONLY ON UPSTREAM LWD CLUSTER.

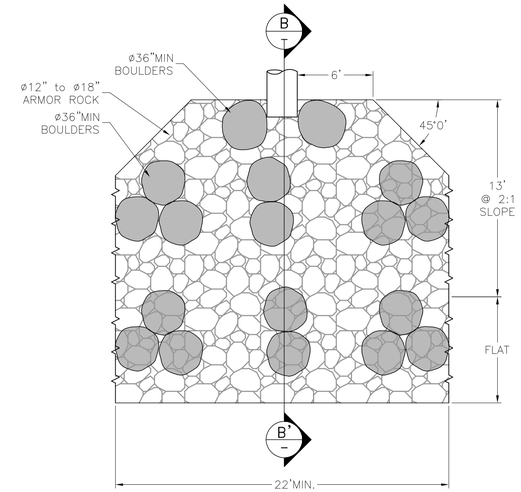

PLAN VIEW

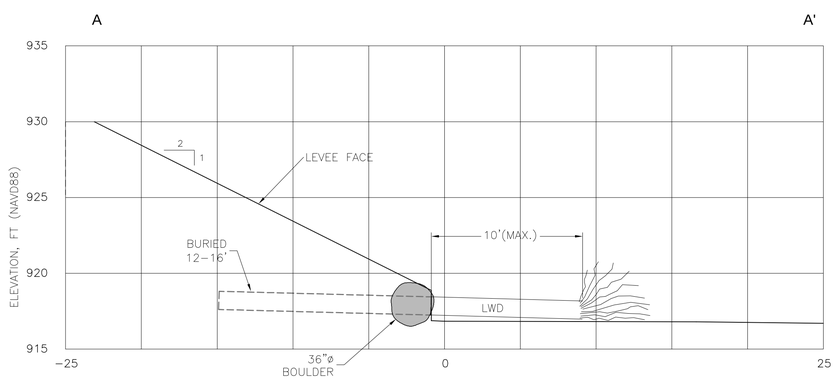

SECTION A–A'

1 C-21 LWD CLUSTER (TYP.)

SCALE 1"=4'

2 0 4
1"=4'

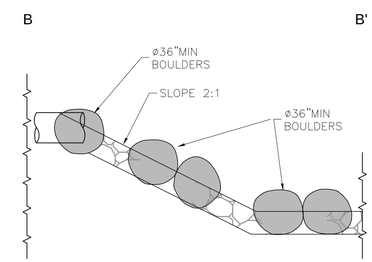

SECTION B–B'

2 C-20 OUTFALL PIPE END

N.T.S.

DRAFT BID SET

RETEC

NO	DRWN	DATE	REVISION	CHKD	DATE	APPVD	DATE
B	RCW	2/––/06	ISSUED FOR PRELIMINARY BID				
A	A.S.	1/13/06	60% DRAWINGS – NOT FOR CONSTRUCTION	J.S.	1/13/06		

THE BNSF RAILWAY COMPANY
SKYKOMISH, WASHINGTON
BN050-19390-200

CURRENT DATE 2/––/06

SKYKOMISH LEVEE REMEDIATION

FINAL LEVEE DETAILS

DRAWING NO. C-26 REVISION B

File: F:\PROJECTS\Skykomish\19390\2001\dgn\FOR BID\BN050-19390-C01-C001.dwg Layout: Final Levee Details User: warren Plotted: Feb 22, 2006 - 1:50pm Ref's: