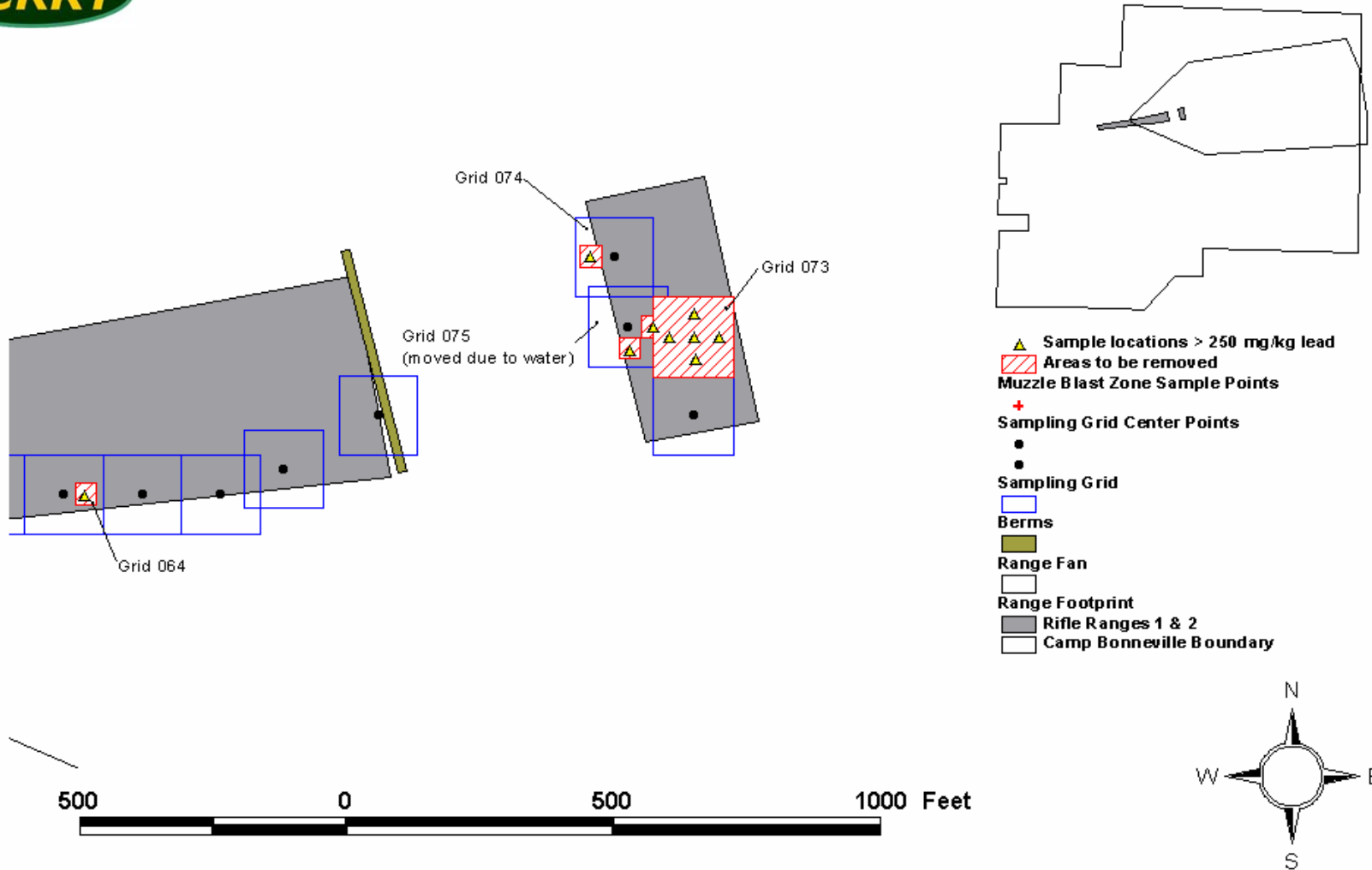




# Figure 21

## Rifle Ranges 1 & 2

### Areas to be Removed

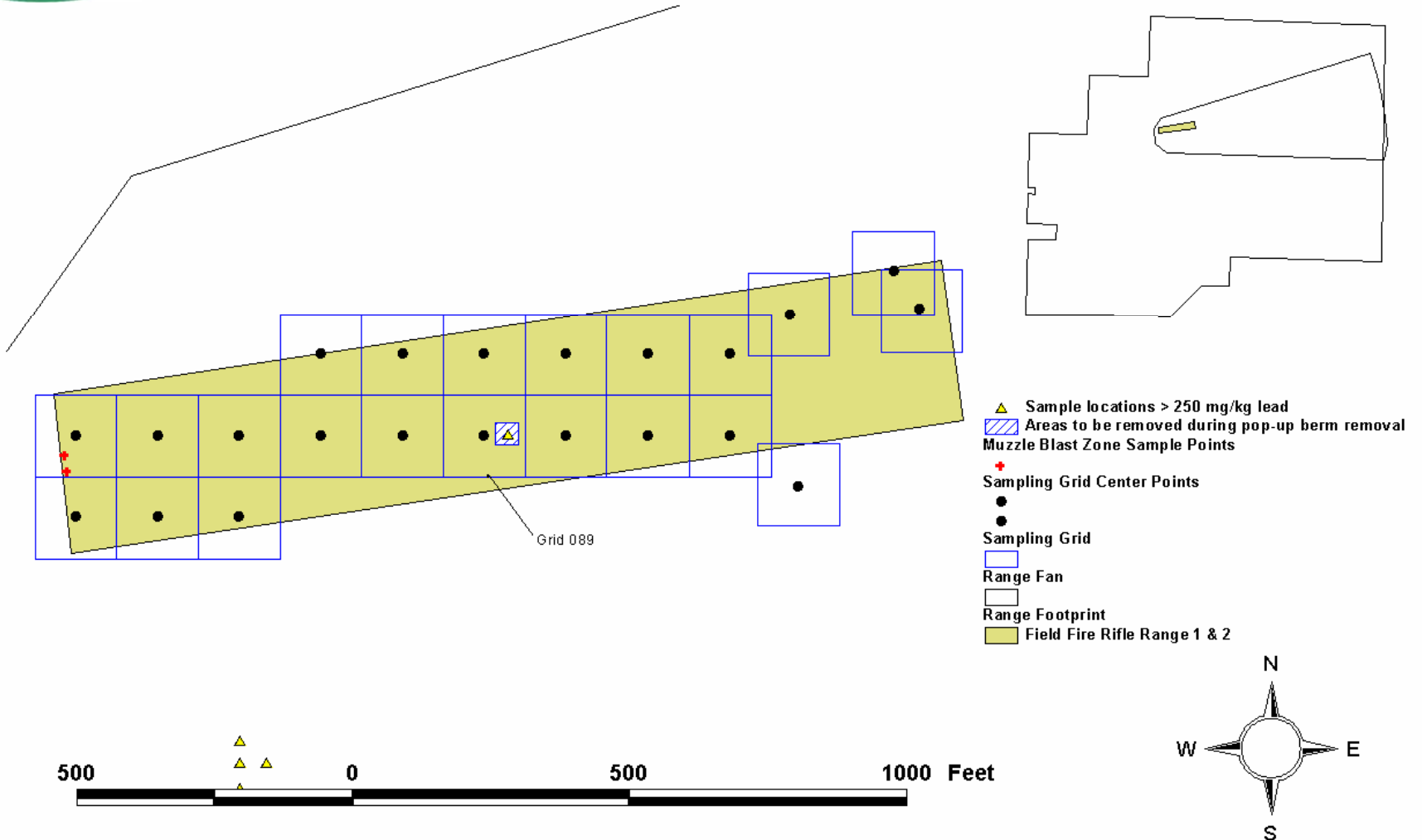




# Figure 22

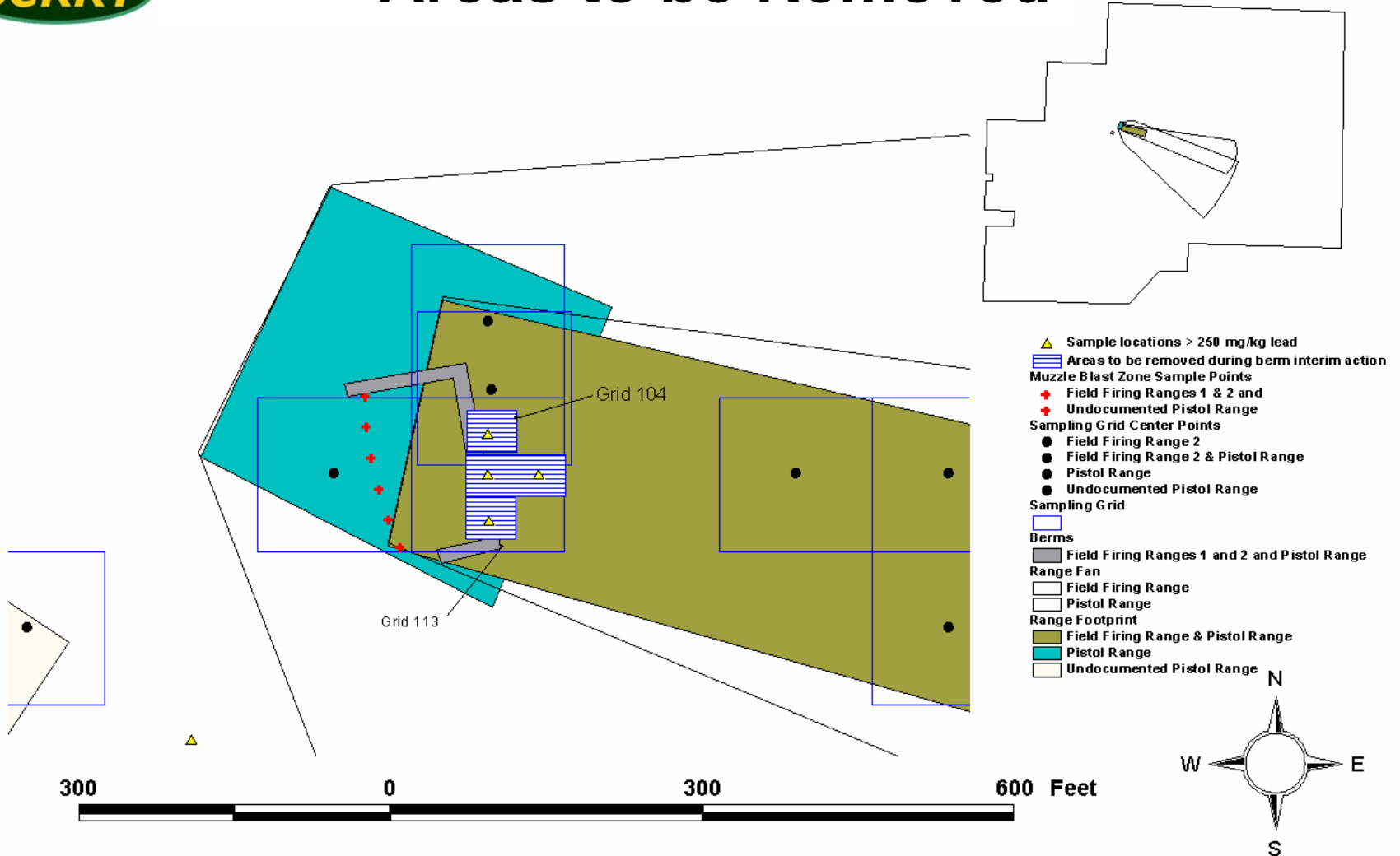
## Field Fire Rifle Range 1 & 2

### Areas to be Removed



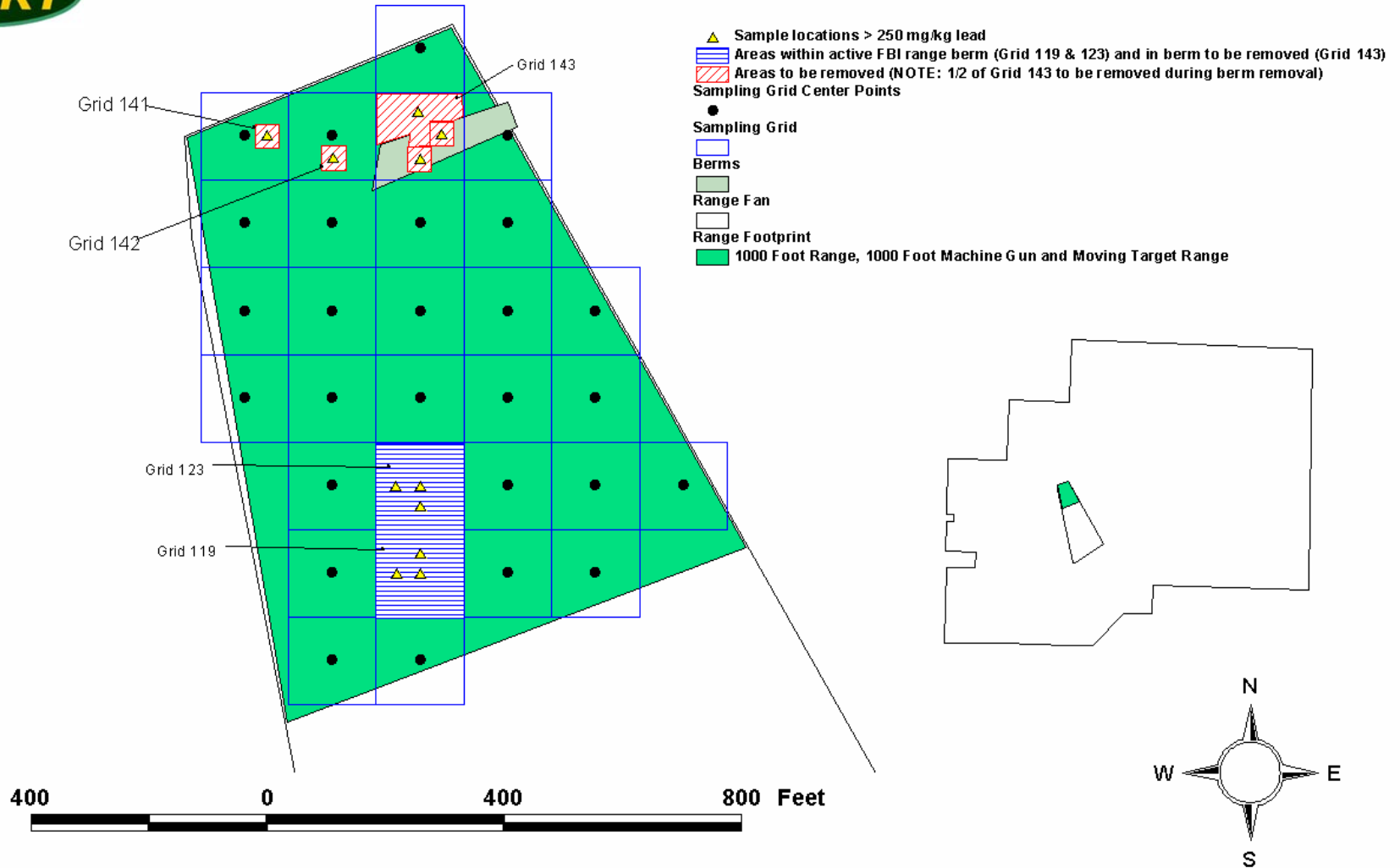
# Figure 23

## Field Firing Ranges & Pistol Range Areas to be Removed



# Figure 24

## 1000-ft Range, 1000-ft Machine Gun and Moving Target Range Areas to be Removed

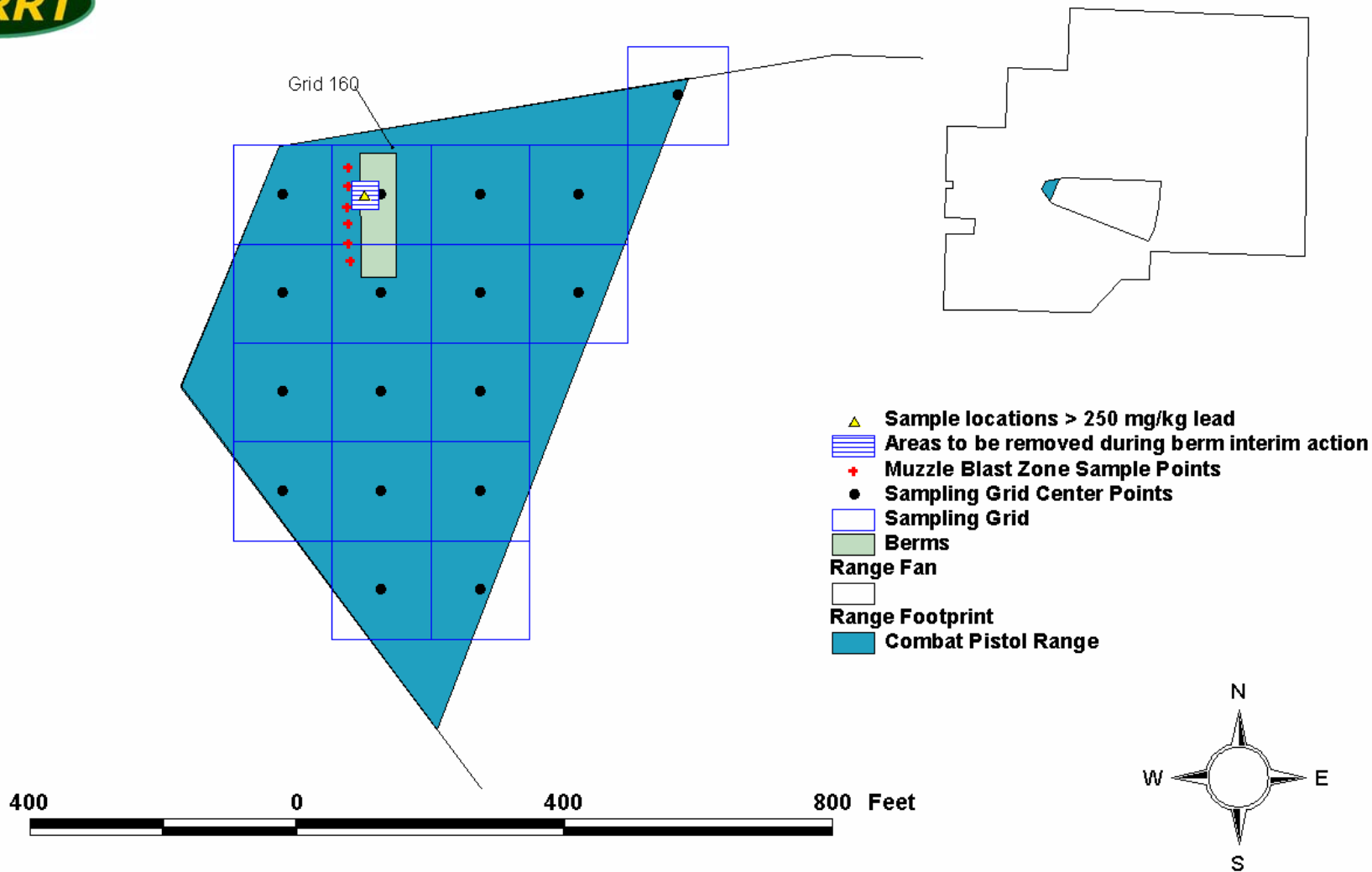




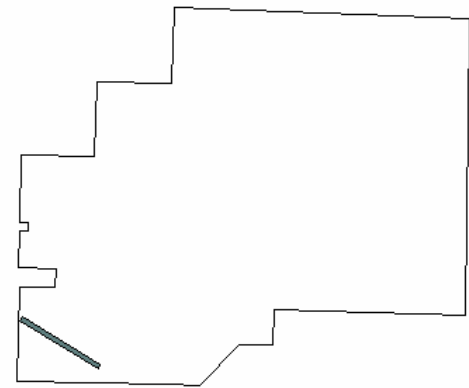
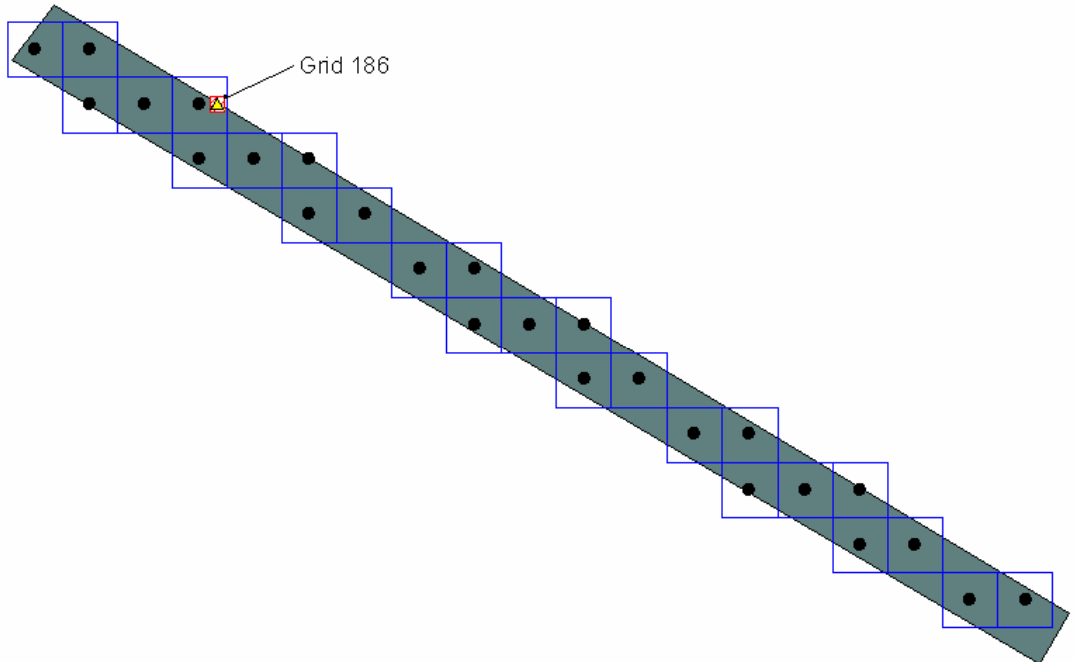
# Figure 25

## Combat Pistol Range

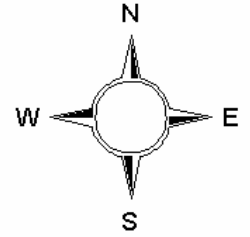
### Areas to be Removed



# Figure 26 Machine Gun Range

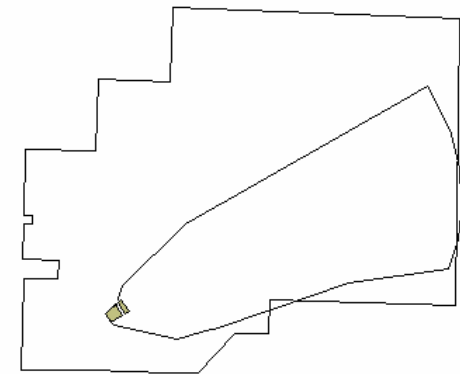
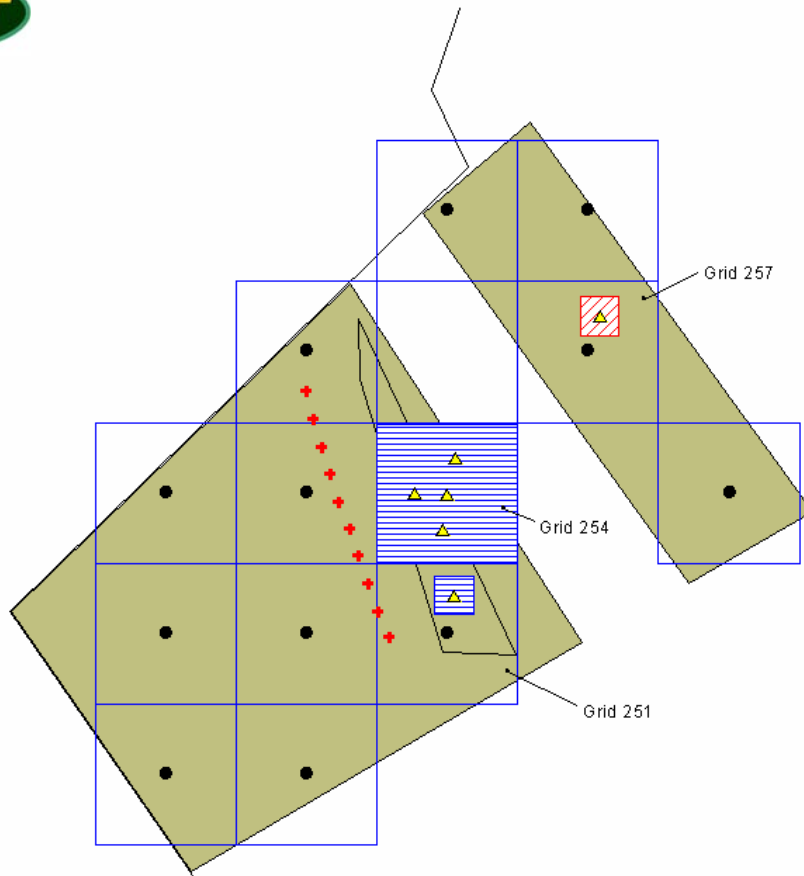


- Sample locations > 250 mg/kg lead
- Areas to be removed
- Sampling Grid Center Points
- Sampling Grid
- Range Footprint
- Machine Gun Range South

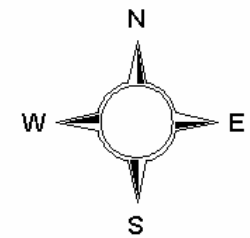


# Figure 27

## 25 Meter and Machine Gun Range Areas to be Removed



- Sample locations > 250 mg/kg lead
- Areas to be removed during berm interim action
- Areas to be removed
- Muzzle Blast Zone Sample Points**
- Sampling Grid Center Points
- Sampling Grid
- Sampling Grid**
- Berms
- Range Fan
- Range Footprint
- 25M Range, Machine Gun Range





# Figure 28

## 25M Record Fire Field Range, Field Firing Range Areas to be Removed

