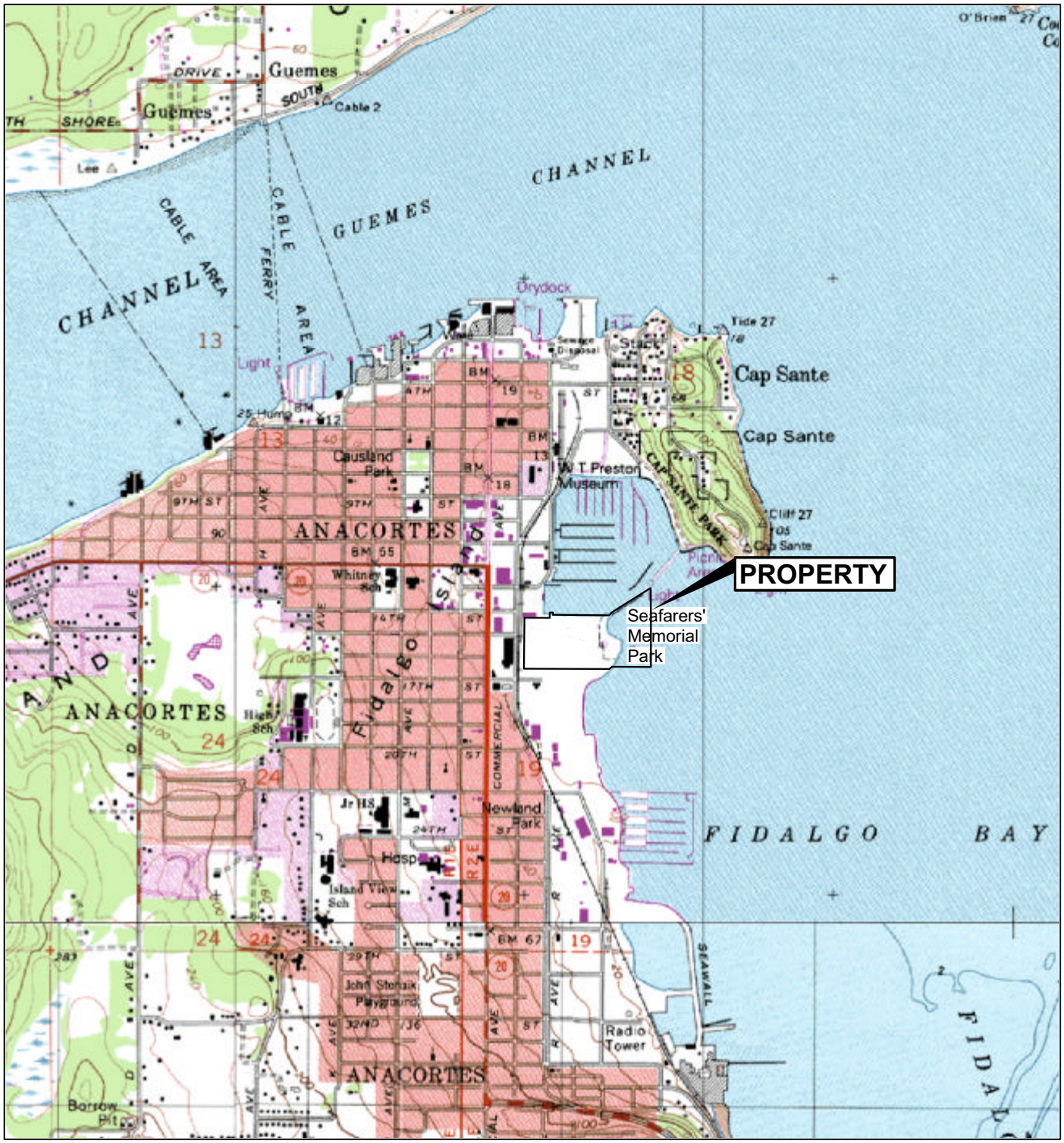

Map from Maptech Terrain Navigator 2002

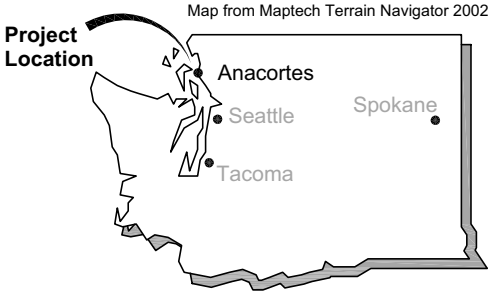

0 2000 4000

Scale in Feet

PORT OF ANACORTES Est. 1926

LANDAU ASSOCIATES

Port of Anacortes Anacortes, Washington	**Vicinity Map**	Figure 1

Port of Anacortes/UST Interim Action Work Plan | X:\529\009\600\UST IAWP\Fig1.dwg (A) "Figure 1" 5/10/2005

Base map source: Port of Anacortes June 2004

0 120 240
Scale in Feet

Port of Anacortes
Anacortes, Washington

Upland Area Site Plan

Figure
2

LANDAU ASSOCIATES

Port of Anacortes/UST Interim Action Work Plan | X:\529\009\600\UST IAWP\Fig2.dwg (A) "Figure 2" 5/10/2005

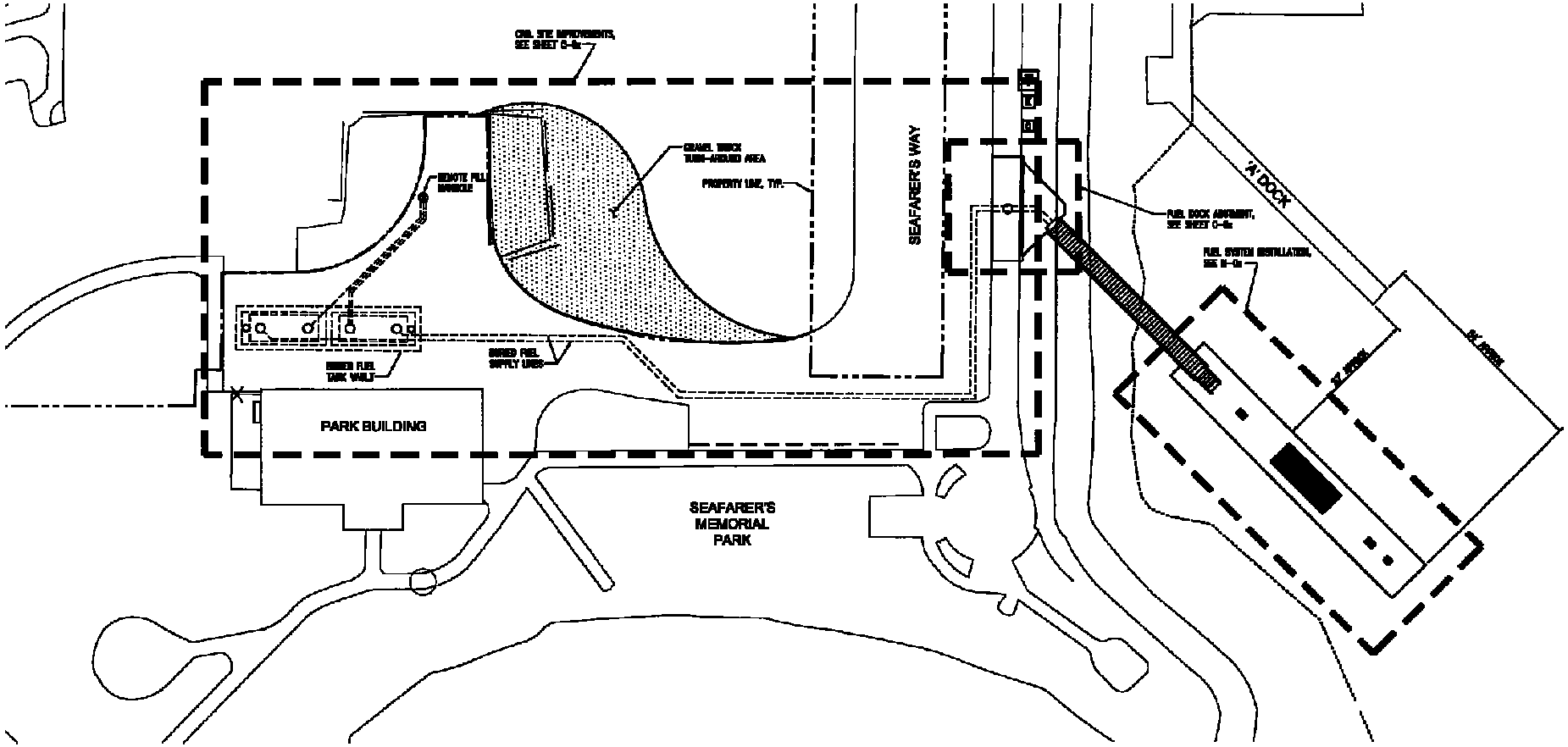

N

0 40 80
Scale in Feet

Source: KPFF and Floyd|Snider, April 2005

Port of Anacortes Anacortes, Washington	**Fuel Dock Site Plan**	Figure 3

LANDAU ASSOCIATES

Port of Anacortes/LIST Interim Action Work Plan | X:\529\009\600\LIST IA\WP\Fig3.dwg (A) "Figure 3" 5/10/2005

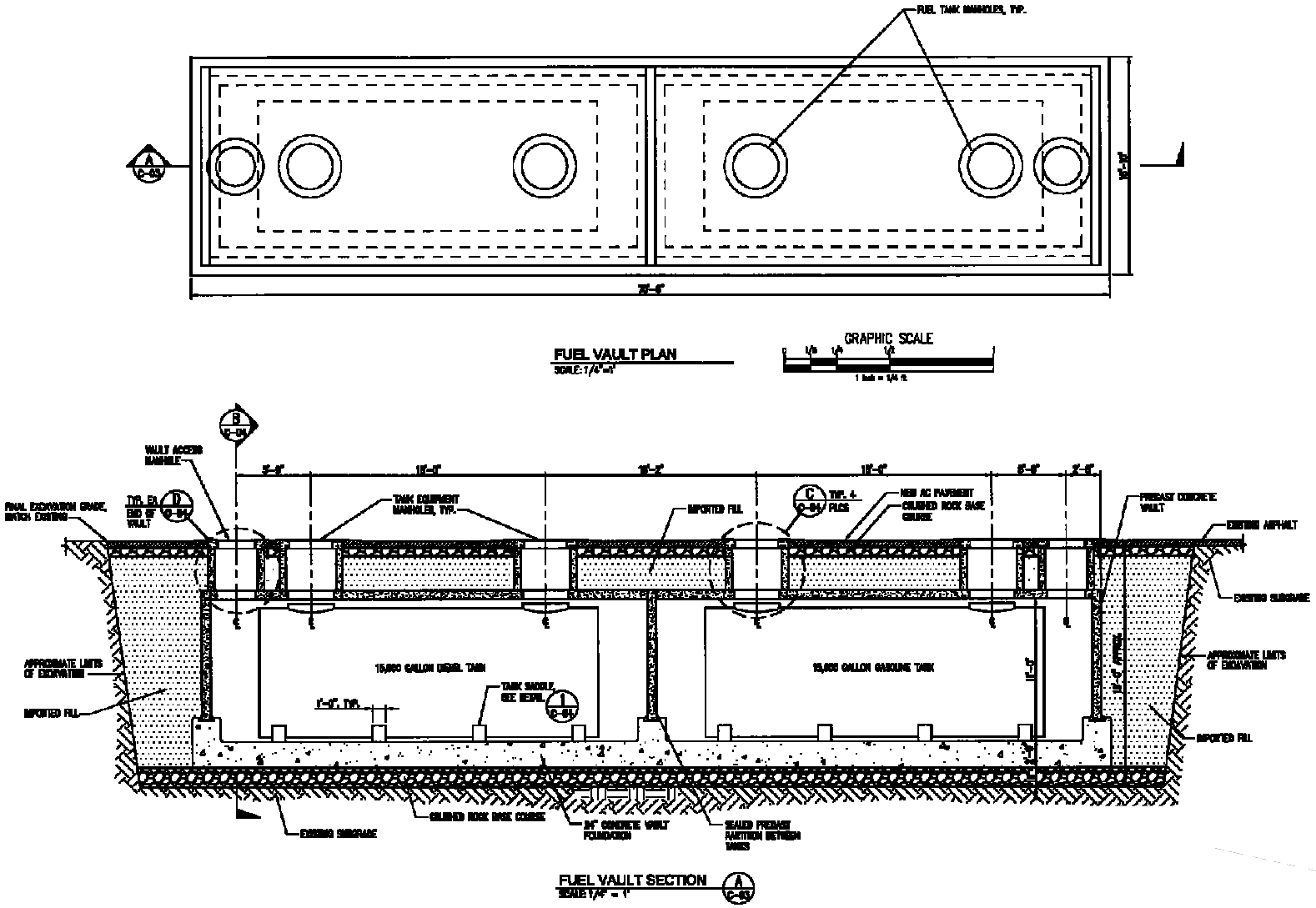

Source: KPFF and Floyd|Snider, April 2005

Port of Anacortes Anacortes, Washington	**Fuel Dock** **Civil Upland Site Improvements** **Vault Details**	Figure **4**

LANDAU ASSOCIATES

Port of Anacortes/UST Interim Action Work Plan | X:\529\009\600\UST IA\WP\Fig4.dwg (A) "Figure 4" 5/10/2005

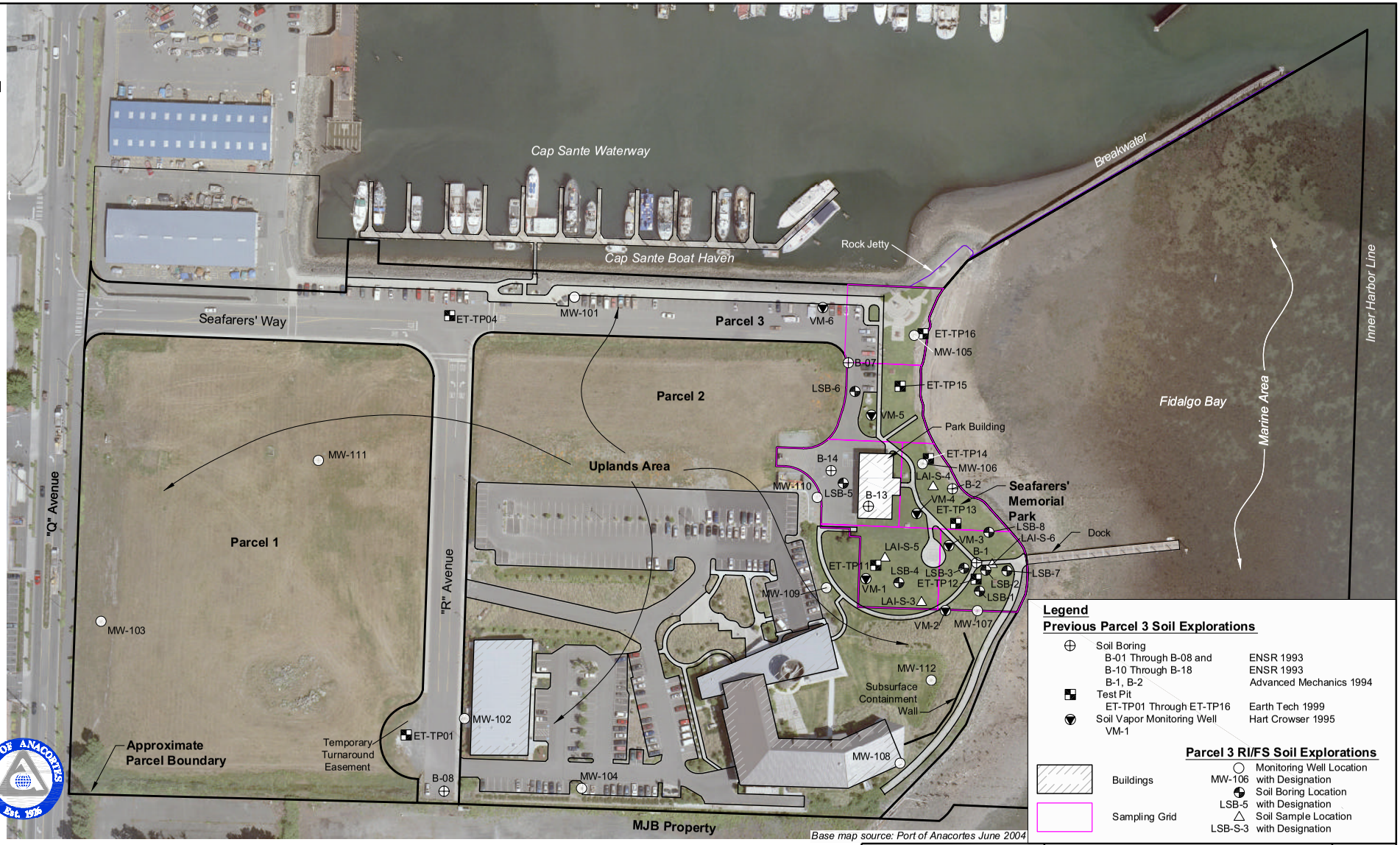

Port of Anacortes
Anacortes, Washington

Soil Explorations - Parcel 3 Uplands Area RI and Previous Investigations

Figure 5

LANDAU ASSOCIATES

Port of Anacortes/UST Interim Action Work Plan | X:\529\009\600\UST IAW\PF\Fig5.dwg (A) "Figure 5" 5/10/2005

Port of Anacortes/UST Interim Action Work Plan | X:\529\009\600\UST IAW\PF\fig6.dwg (A) "Figure 6" 5/10/2005

LANDAU ASSOCIATES

Port of Anacortes
Anacortes, Washington

Cross-Section Locations

Figure 6

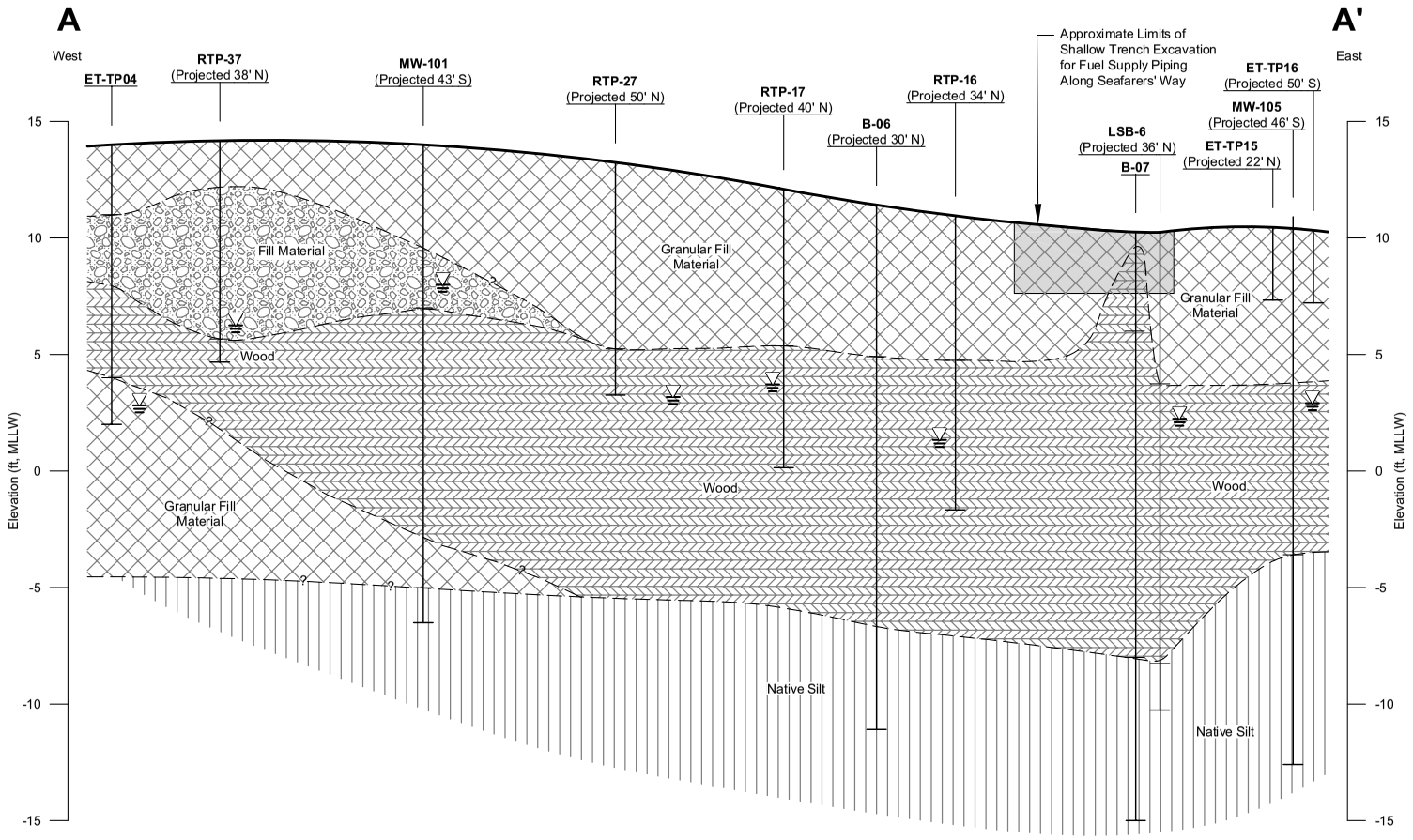

Legend

- Groundwater Level at Time of Drilling or Excavation
- Granular Fill Material (Silty, Gravelly, Sand) (SP)
- Fill Material (Sandy Silt, Silty Sand, Varying Amounts of Wood Debris) (SM/SP)
- Wood (Lumber, Wood Debris) (WD)
- Native Silt (ML)

0 60 120
Scale in Feet
Vertical Exaggeration = 12X

Note

This cross section has been interpreted and generalized from project file data. Variations between this cross section and actual conditions may exist. The project boring logs and written reports must be referenced for a proper understanding of the nature of the subsurface conditions.

PORT OF ANACORTES EST. 1916

LANDAU ASSOCIATES

Port of Anacortes Anacortes, Washington	**Cross Section A-A'**	Figure **7**

Port of Anacortes\UST Interim Action Work Plan | X:\529\009\600\UST IAW\PFig7_8_9_10.dwg (A) "Figure 7" 5/10/2005

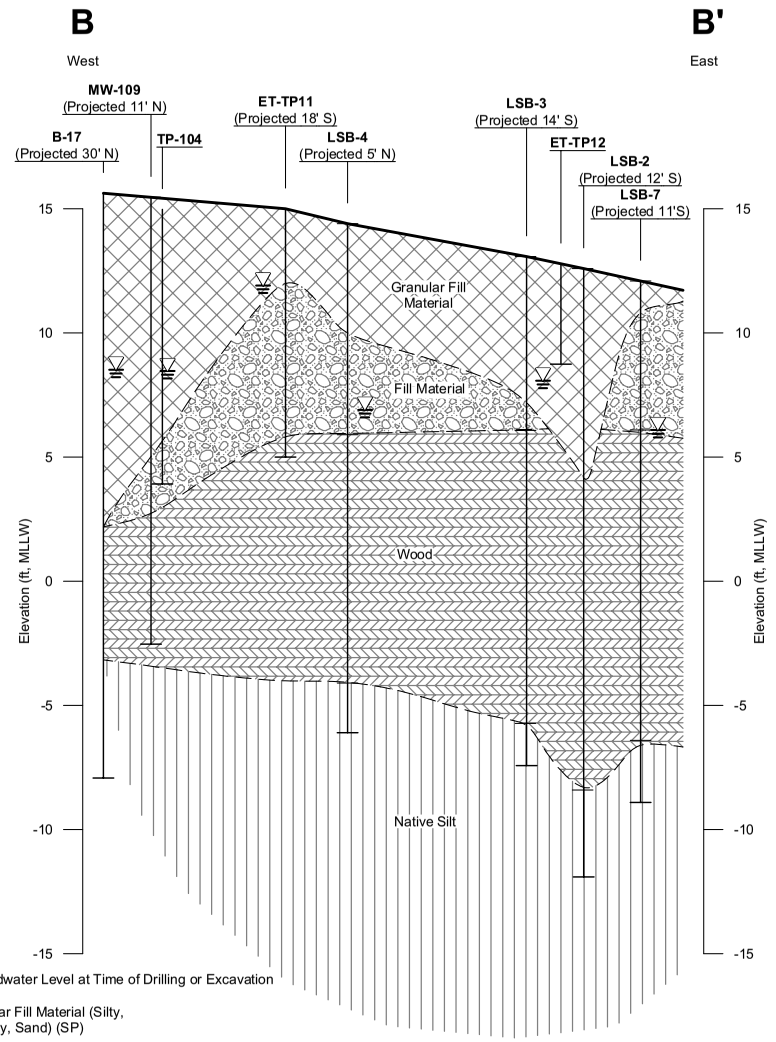

Legend

- Groundwater Level at Time of Drilling or Excavation
- Granular Fill Material (Silty, Gravelly, Sand) (SP)
- Fill Material (Sandy Silt, Silty Sand, Varying Amounts of Wood Debris) (SM/SP)
- Wood (Lumber, Wood Debris) (WD)
- Native Silt (ML)

0 60 120

Scale in Feet
Vertical Exaggeration = 12X

Note

This cross section has been interpreted and generalized from project file data. Variations between this cross section and actual conditions may exist. The project boring logs and written reports must be referenced for a proper understanding of the nature of the subsurface conditions.

Port of Anacortes Anacortes, Washington	**Cross Section B-B'**	Figure 8

LANDAU ASSOCIATES

Port of Anacortes\UST Interim Action Work Plan | X:\529\009\600\UST IAW\PF\g7_8_9_10.dwg (A) "Figure 8" 5/10/2005

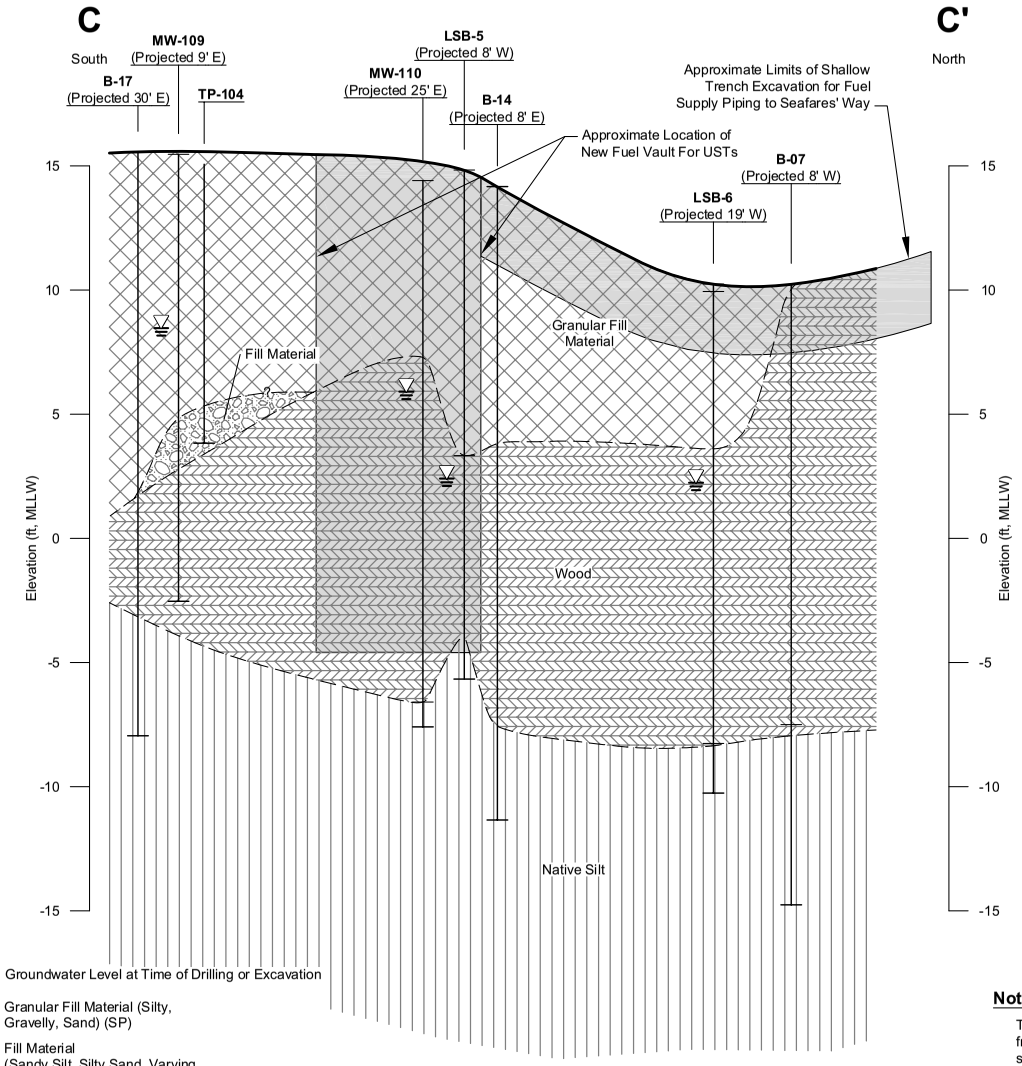

Legend

- Groundwater Level at Time of Drilling or Excavation
- Granular Fill Material (Silty, Gravelly, Sand) (SP)
- Fill Material (Sandy Silt, Silty Sand, Varying Amounts of Wood Debris) (SM/SP)
- Wood (Lumber, Wood Debris) (WD)
- Native Silt (ML)

0 60 120

Scale in Feet
Vertical Exaggeration = 12X

Note

This cross section has been interpreted and generalized from project file data. Variations between this cross section and actual conditions may exist. The project boring logs and written reports must be referenced for a proper understanding of the nature of the subsurface conditions.

Port of Anacortes Anacortes, Washington	**Cross Section C-C'**	Figure **9**

LANDAU ASSOCIATES

Port of Anacortes\UST Interim Action Work Plan | X:\529\009\600\UST IAM\PFig7_8_9_10.dwg (A) "Figure 9" 5/10/2005

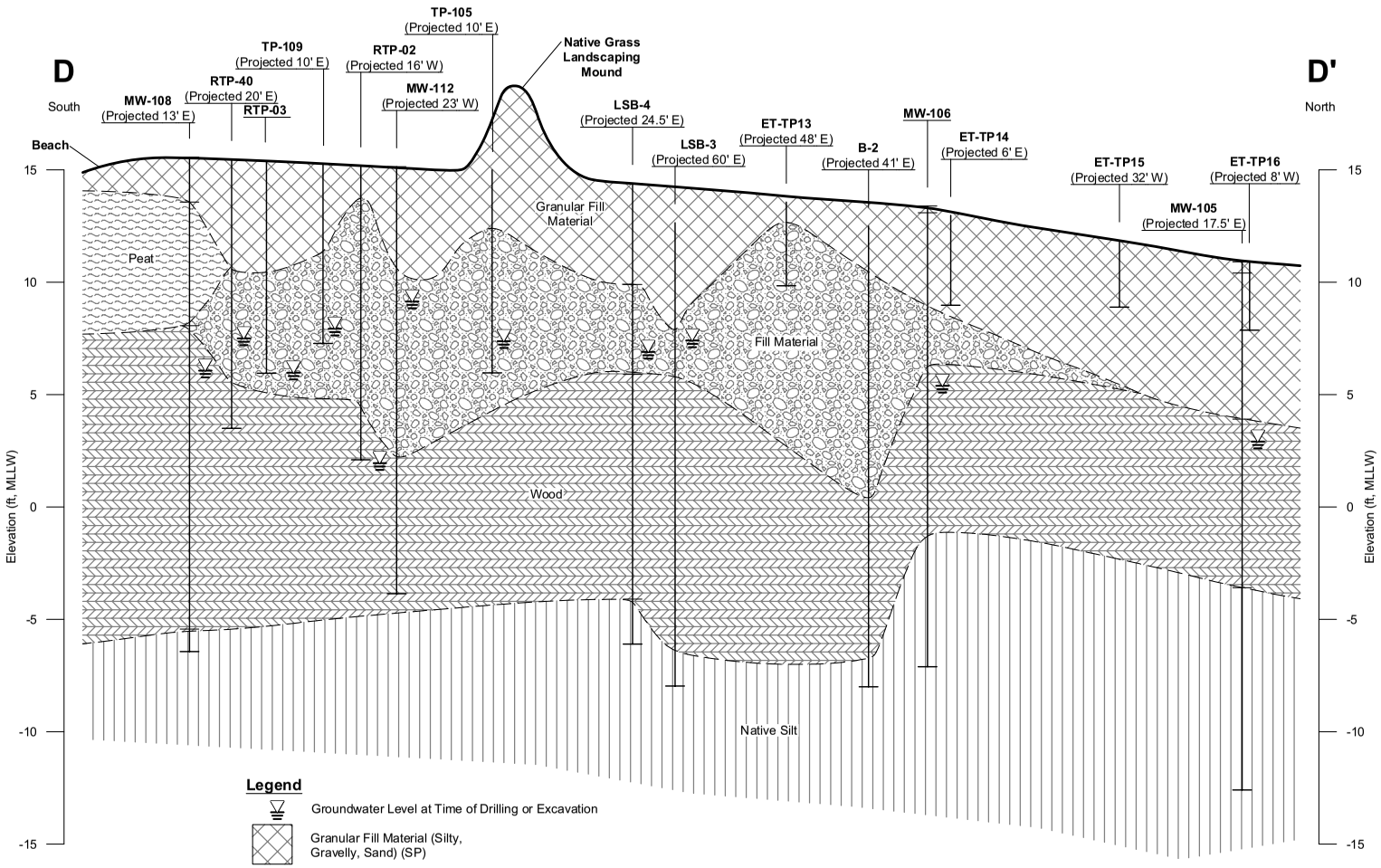

Legend

- Groundwater Level at Time of Drilling or Excavation
- Granular Fill Material (Silty, Gravelly, Sand) (SP)
- Peat (with Silt, Sand and Gravel) Material (PT)
- Fill Material (Sandy Silt, Silty Sand, Varying Amounts of Wood Debris) (SM/SP)
- Wood (Lumber, Wood Debris) (WD)
- Native Silt (ML)

0 60 120

Scale in Feet
Vertical Exaggeration = 12X

Note

This cross section has been interpreted and generalized from project file data. Variations between this cross section and actual conditions may exist. The project boring logs and written reports must be referenced for a proper understanding of the nature of the subsurface conditions.

Port of Anacortes Anacortes, Washington	**Cross Section D-D'**	Figure 10

LANDAU ASSOCIATES

Port of Anacortes\UST Interim Action Work Plan | X:\529\009\600\UST IAW\PFig7_8_9_10.dwg (A) "Figure 10" 5/10/2005