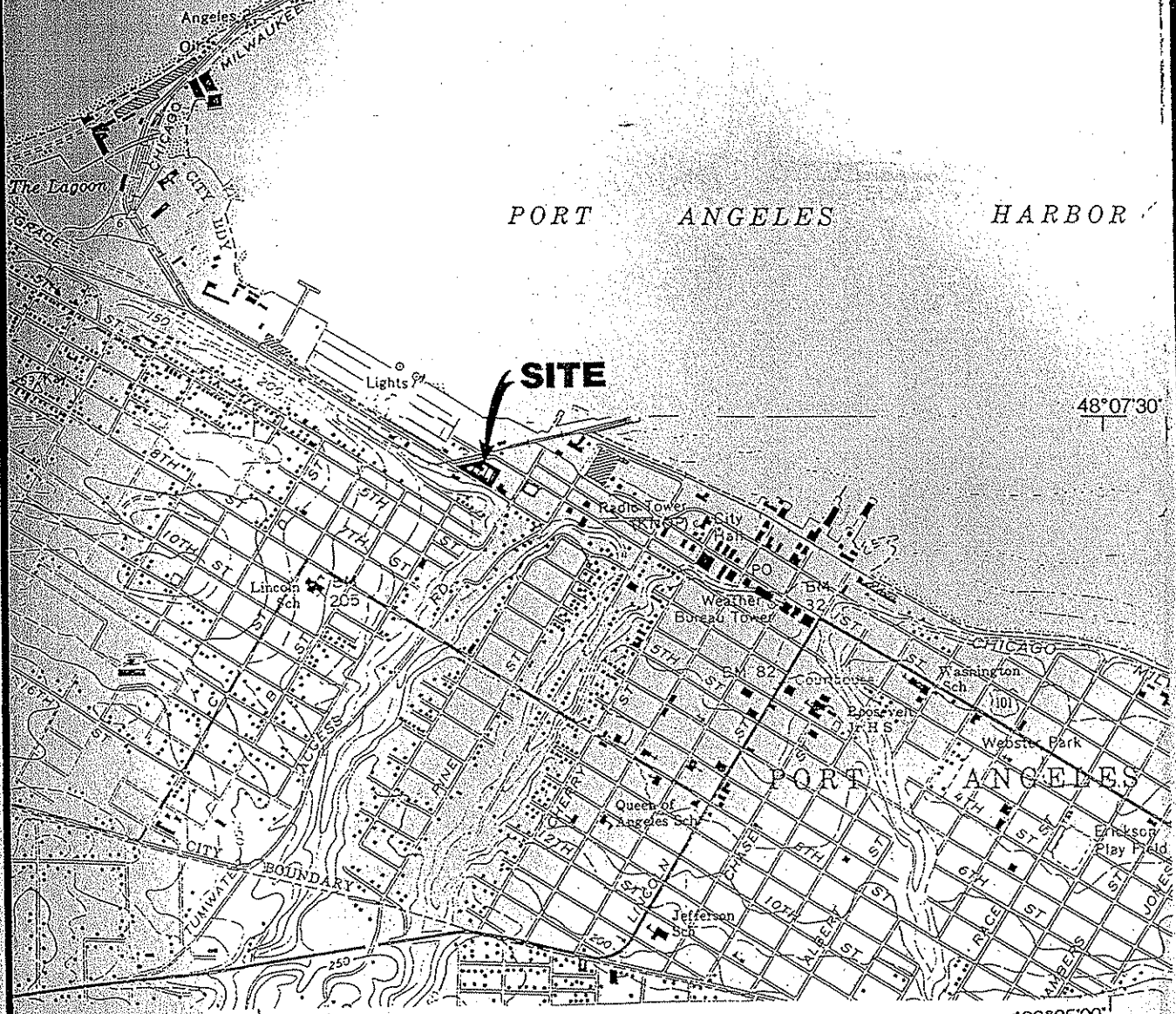
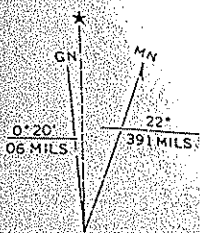



EXHIBIT A - LOCAL MAP



0161-009 ROA(CRW)BDH 9/24/92
 CRW-ANG 92343



SCALE 1:24,000



UTM GRID AND 1978 MAGNETIC NORTH DECLINATION AT CENTER OF SHEET

Reference: USGS 7.5' topographic quadrangle maps "Ediz Hook, Wash.," and "Port Angeles, Wash.," both photorevised 1978.



VICINITY MAP

FIGURE 1