Appendix C

Historical Photos

This page intentionally left blank

P1: Aerial Photo of RM 1.2-1.7 from 1936.

P2: Aerial Photo of RM 0 RM 1.2-1.7 from 1941.

P3: Aerial Photo of RM 1.2-1.7 from 1946.

P4: Aerial Photo of RM 1.2-1.7 from 1956.

P5: Aerial Photo of RM 1.2-1.7 from 1969.



P6: Aerial Photo of RM 1.2-1.7 from 1974.



P7: Aerial Photo of RM 1.2-1.7 from 1977.

P8: Aerial Photo of RM 1.2-1.7 from 1985.



P9: Aerial Photo of RM 1.2-1.7 from 1990.

P10: Aerial Photo of RM 1.2-1.7 from 1995.

P11: Aerial Photo of RM 1.2-1.7 from 2004.