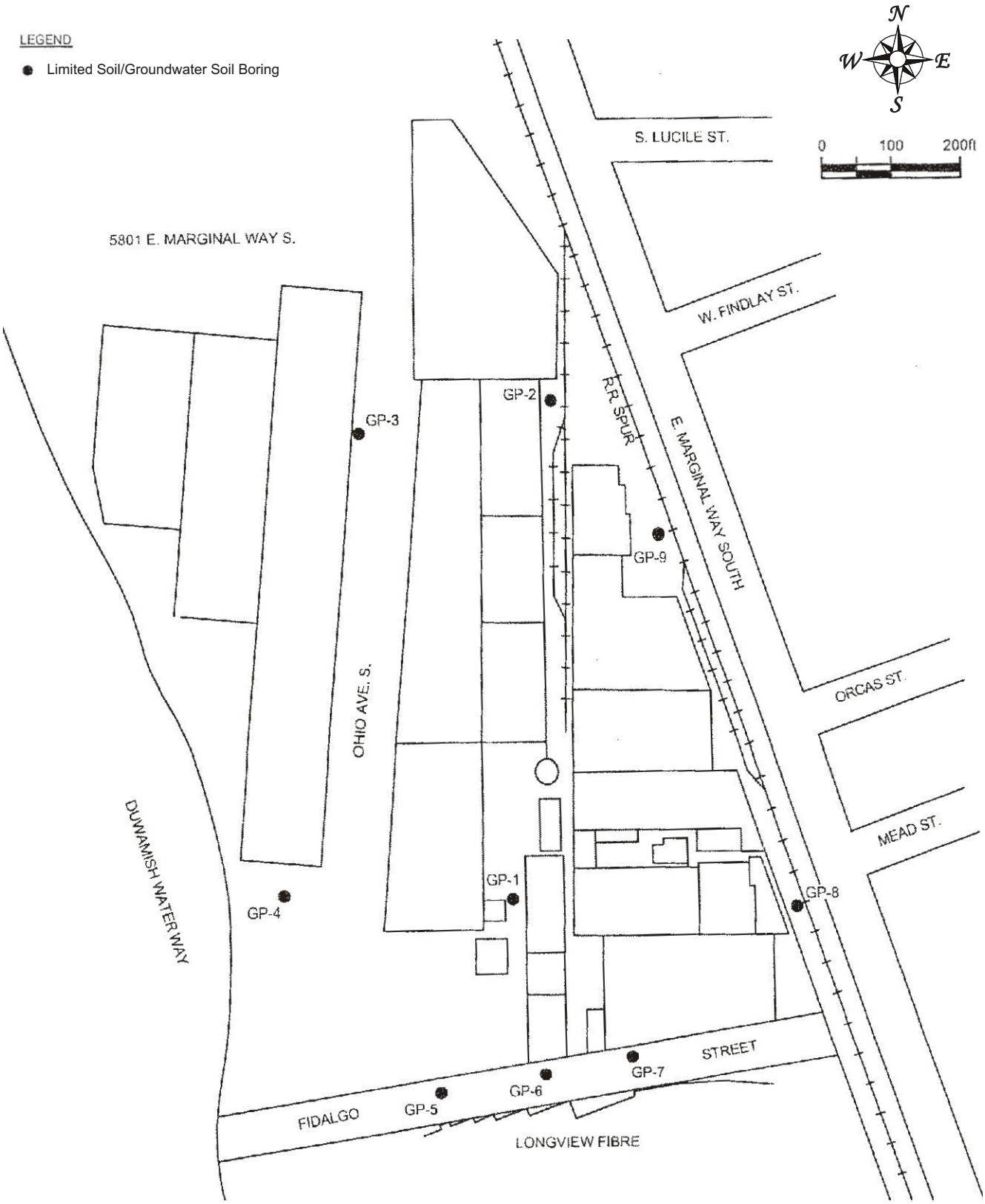

ecology and environment, inc. International Specialists in the Environment Seattle, Washington	LOWER DUWAMISH WATERWAY RM 1.2-1.7 EAST Tukwila, Washington	Figure 10 LIMITED SOIL/GROUNDWATER INVESTIGATION SAINT-GOBAIN CONTAINERS, INC. SEATTLE, WASHINGTON		
	Base Map Reference: Conestoga-Rovers and Associates (CRA), 2005.	Date: 1-28-09	Drawn by: AES	10:002330WD1404\fig 10

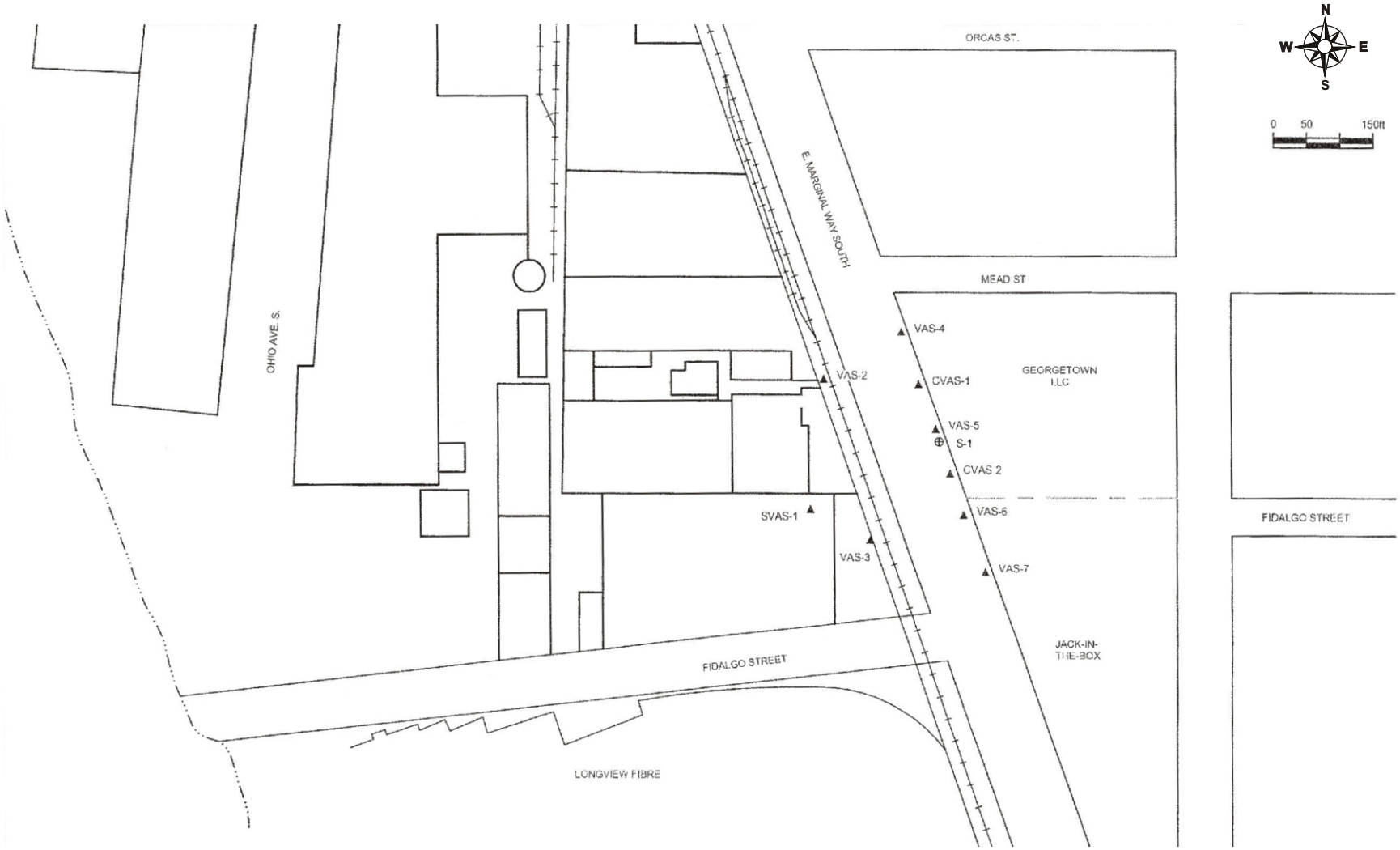

LEGEND

▲ Initial Phase Focused Groundwater Investigation Soil Boring

ecology and environment, inc. International Specialists in the Environment Seattle, Washington	LOWER DUWAMISH WATERWAY RM 1.2-1.7 EAST Tukwila, Washington	Figure 11 INITIAL PHASE FOCUSED GROUNDWATER INVESTIGATION SAINT GOBAIN CONTAINERS, INC., SEATTLE, WASHINGTON		
	Base Map Reference: Conestoga-Rovers and Associates (CRA), 2005.	Date: 2/12/09	Drawn by: AES	10:002330WD1404\fig 11

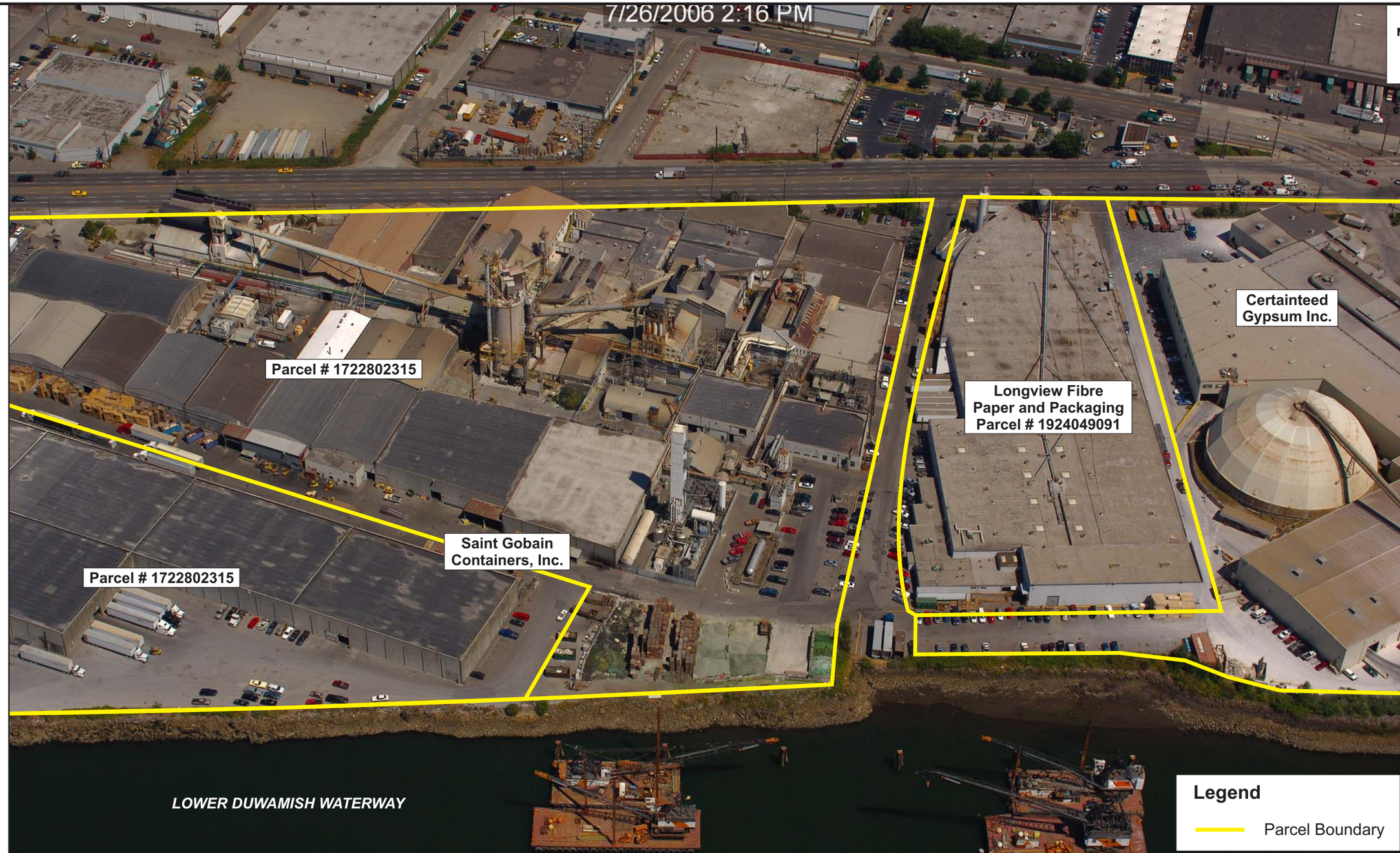

ecology and environment, inc.
International Specialists in the Environment
Seattle, Washington

Base Map Reference: Department of Ecology, 2006a.

LOWER DUWAMISH WATERWAY
RM 1.2-1.7 EAST
Tukwila, Washington

Figure 12
AERIAL PHOTOGRAPH OF
LONGVIEW FIBRE PAPER AND PACKAGING

Date:	Drawn by:	
2/17/09	AES	10:002330WD1404\fig 12