FLUOR DANIEL GTI

ENTERED 10.27.98 CJS

Ust Inc. # 2626
Consolidated Freightways
RECEIVED
King Co
OCT 02 1998
DEPT. OF ECOLOGY

REPORT OF PERMANENT UST DECOMMISSIONING AND CLOSURE AT CONSOLIDATED FREIGHTWAYS FACILITY 6050 EAST MARGINAL WAY SEATTLE, WASHINGTON

Fluor Daniel GTI Project 101386

September 22, 1998

Prepared for:

Jeanna Hudson
Blymeyer Engineers INC.
1829 Clement Avenue
Alameda, California 94501-1395

Submitted by:
Fluor Daniel GTI, Inc.

Chris Storey
Associate Engineer

Approved by:
Fluor Daniel GTI, Inc.

Stanley C. Haskins, R.G.
Project Manager

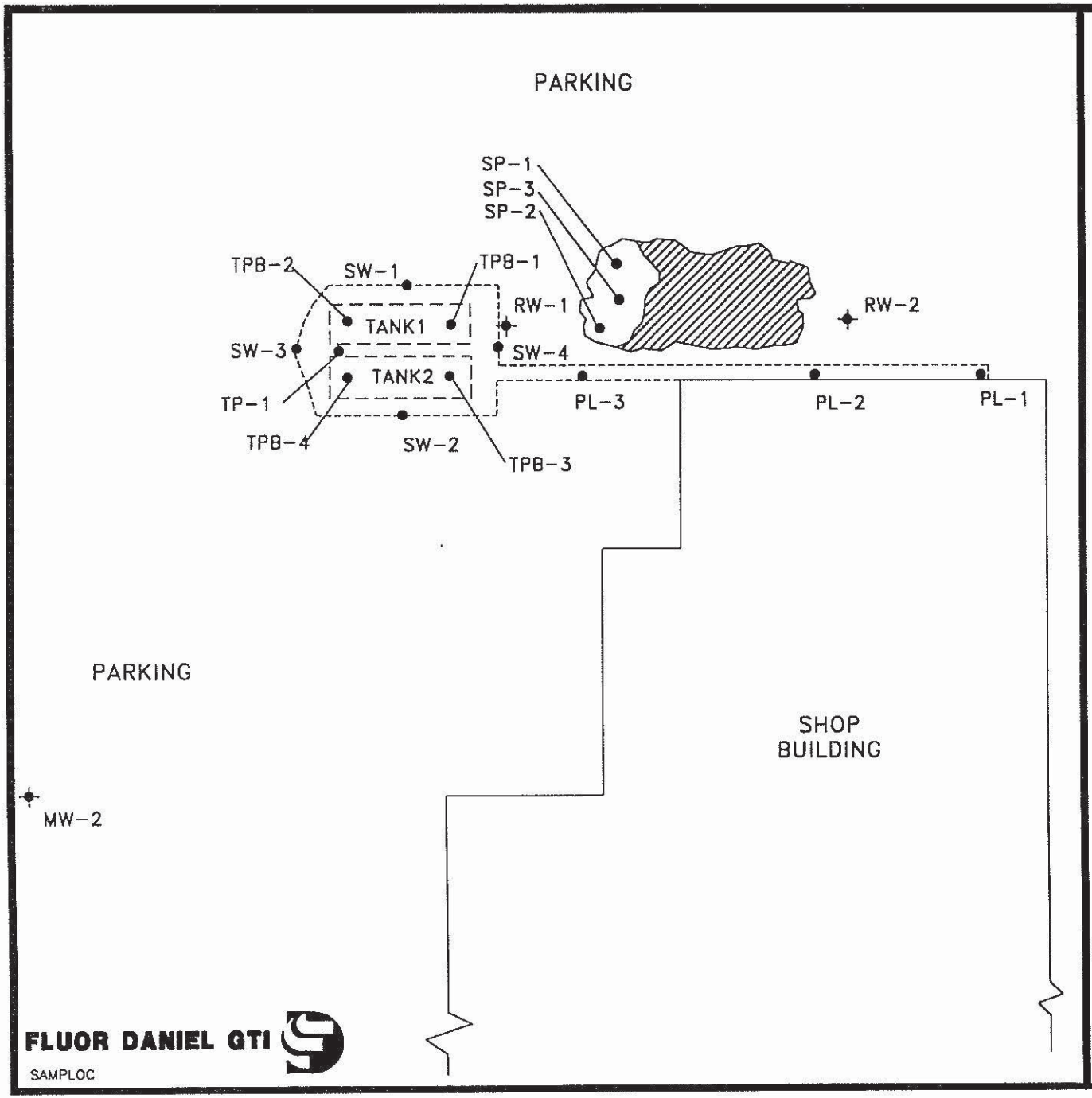

EXPLANATION

- MONITORING WELL
- SAMPLE LOCATION
- SOIL PILES (WHITE AREA SOIL FROM EXCAVATION. SHADED AREA PRE-EXISTING)
- EXCAVATION EXTENTS

N

0 30 60

SCALE FEET

CONSOLIDATED FREIGHTWAYS

6050 EAST MARGINAL WAY
SEATTLE, WASHINGTON
101386

DRAWN BY: DATE:
DRAFTED BY: CNS DATE: 8/30/98
CHECKED BY:_____ DATE:_____

SAMPLE LOCATION MAP

MAP

FIGURE 2

FLUOR DANIEL GTI

SAMPLOC

LUST # 2626
VCP # NW0410

Golder Associates Inc.

18300 NE Union Hill Road, Suite 200
Redmond, WA 98052-3333
Telephone (425) 883-0777
Fax (425) 882-5498

Golder Associates

RECEIVED
FEB 28 2000
DEPT. OF ECOLOGY

GROUNDWATER MONITORING WORK PLAN

FOR

CONSOLIDATED FREIGHTWAYS 6050 EAST MARGINAL WAY SOUTH SEATTLE, WASHINGTON

ENTERED
5/23/00

DEPARTMENT OF ECOLOGY
NWRO/TCP TANKS UNIT
INTERIM CLEANUP REPORT ☑
SITE CHARACTERIZATION ☐
FINAL CLEANUP REPORT ☐
OTHER _____ ☐
AFFECTED MEDIA: SOIL ☑
OTHER _____ GW ☑
INSPECTOR (INIT.) ____ DATE 3/22/00

Prepared for:

Consolidated Freightways
Menlo Park, California

Submitted by:

Golder Associates Inc.
Redmond, Washington

February 24, 2000

983-1065.700
0224rhl1.doc

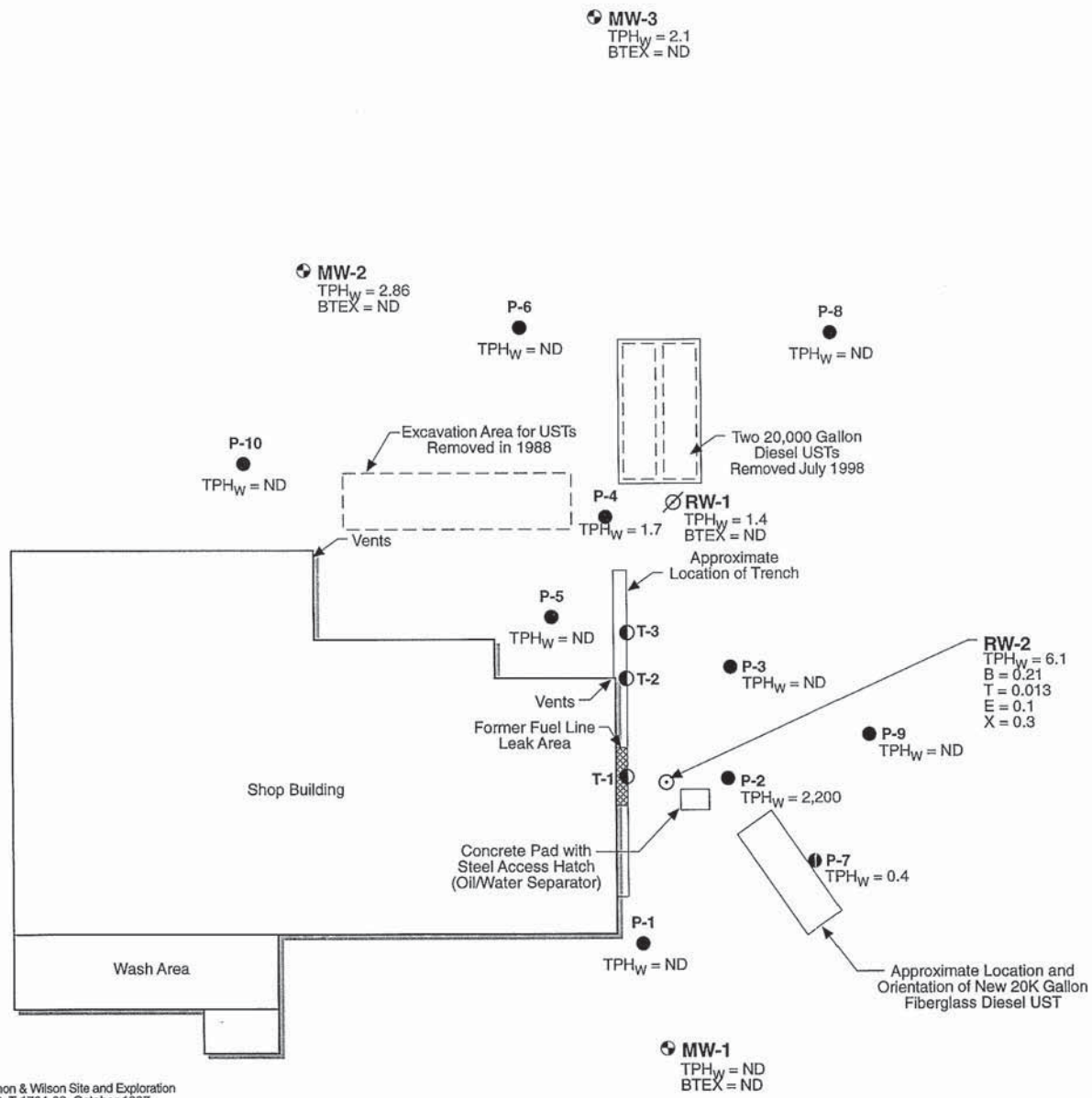

LEGEND

Former Sampling Locations:

● P-7 Probe Designation and Approximate Location

Current Sampling Locations:

Groundwater Monitoring Well

Groundwater Recovery Well

Abandoned Recovery Well

Trench Soil Sample Location

NOTES

TPH_W = TPH in Groundwater (mg/l)

ND = Not Detected

* Monitoring Well and Recovery Well results are from April 1998 sampling.

B = Benzene (mg/L)

T = Toluene (mg/L)

E = Ethylbenzene (mg/L)

X = Xylene (mg/L)

0 60

FEET
Approximate

Base Sheet Source: Shannon & Wilson Site Exploration Plan, Figure 2, T-1764-02, October 1997.

Source: Shannon & Wilson Site and Exploration Plan, Figure 2, T-1764-02, October 1997.

FIGURE 2

AUGUST 1997* SAMPLING LOCATION MAP

CONSOLIDATED FREIGHTWAYS/WORK PLAN/WA

PROJECT NO. 983 1065.700 DRAWING NO. 85371 DATE 2/18/00 DRAWN BY TK

Golder Associates

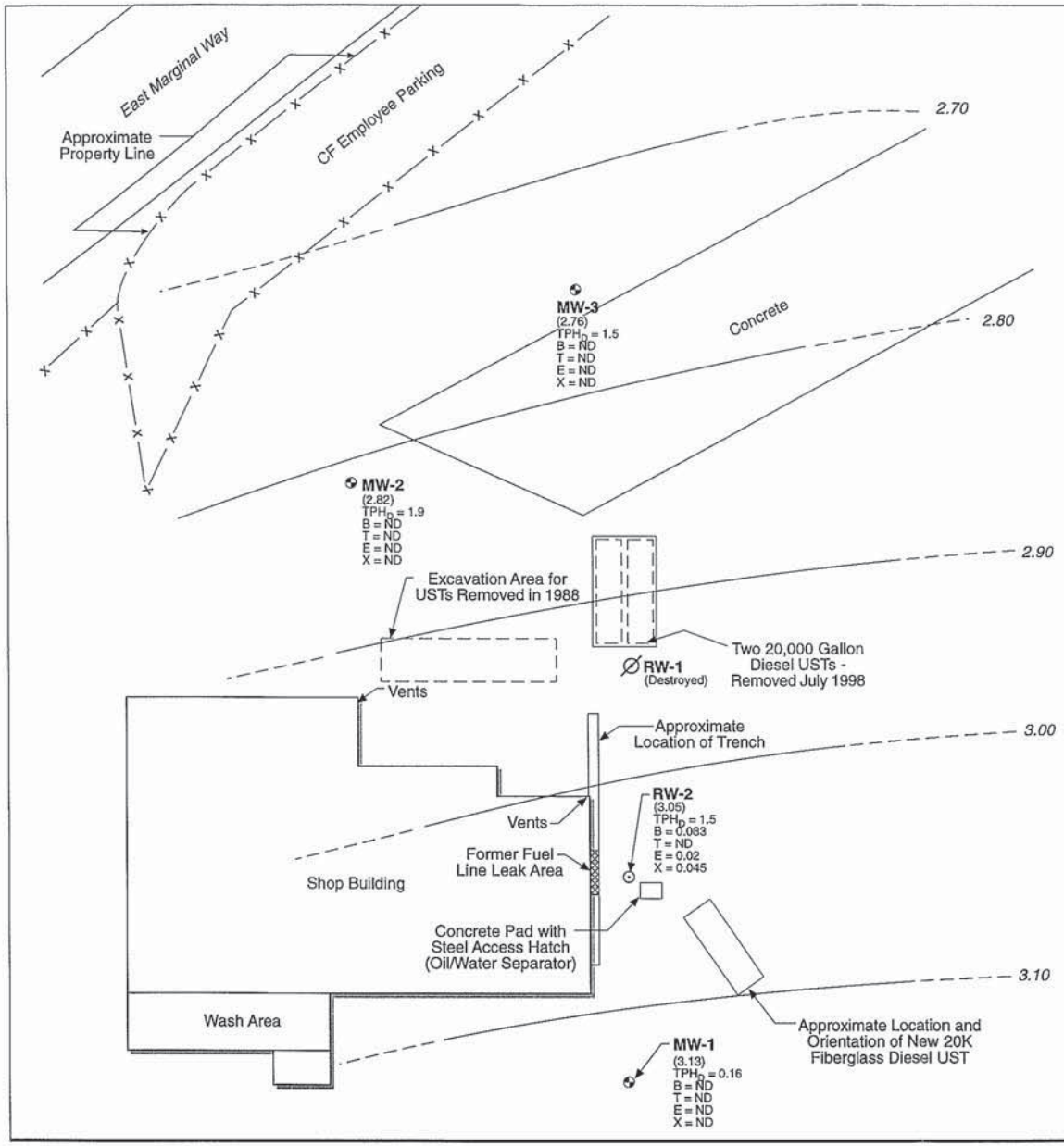

LEGEND

Former Sampling Locations:

MW-1 Groundwater Monitoring Well

RW-2 Groundwater Recovery Well

Abandoned Recovery Well

(3.13) Groundwater Elevation, ft asl

Groundwater Contour Lines Dashed Where Inferred

Fencing

NOTES

TPH_D = TPH Diesel in Groundwater (mg/l)

B = Benzene (mg/L)

T = Toluene (mg/L)

E = Ethylbenze (mg/L)

X = Xylene (mg/L)

ND = Not Detected

GP-10/GP-14 are duplicate samples

Sampling Conducted August 17, 1999

0 60
FEET
Approximate

FIGURE 3
RESULTS OF AUGUST 1999 GROUNDWATER MONITORING WELL SAMPLING
CONSOLIDATED FREIGHTWAYS/WORK PLAN/WA

PROJECT NO. 983 1065.700 DRAWING NO. 85372 DATE 2/18/00 DRAWN BY TK

Golder Associates

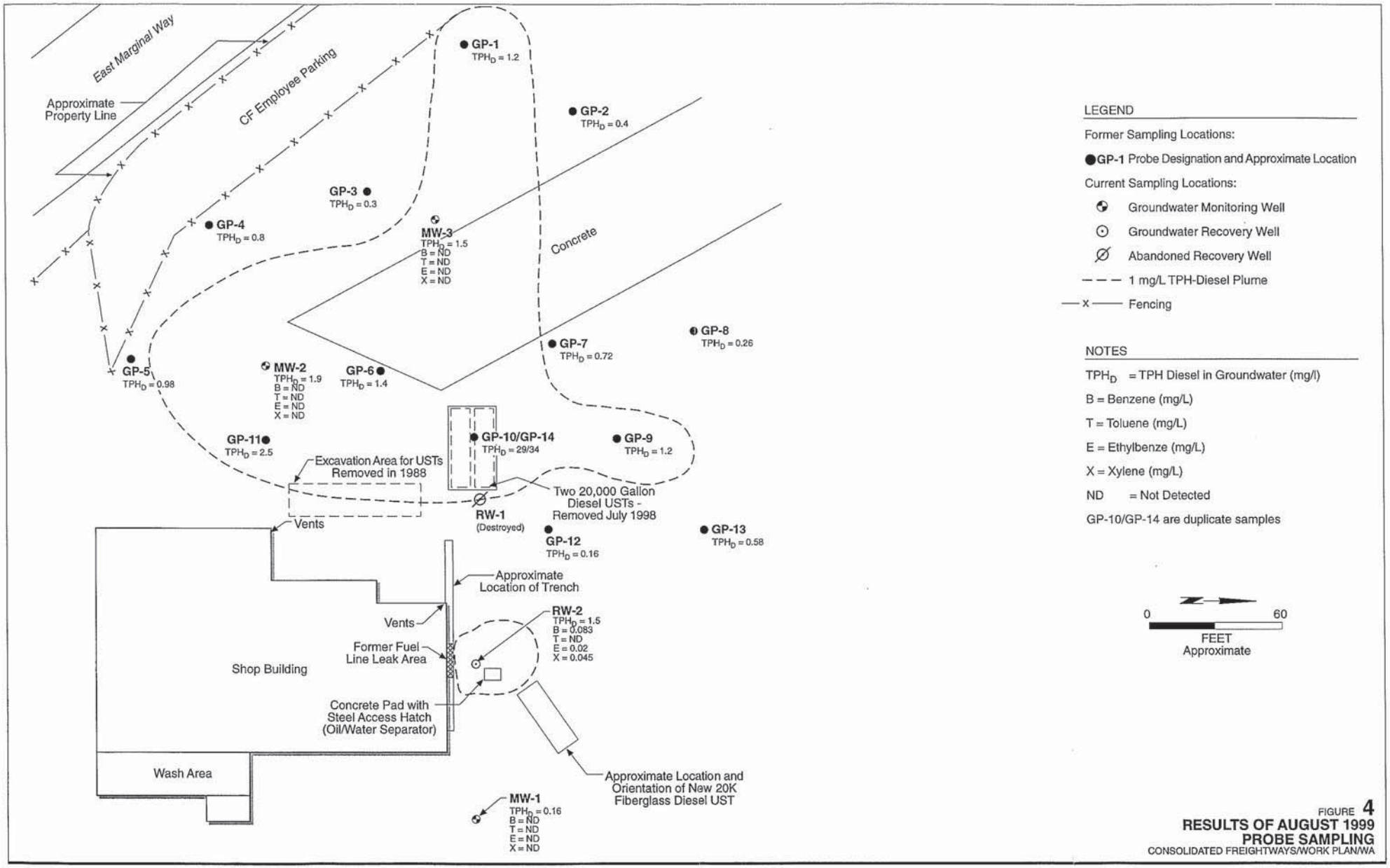

FIGURE 4
RESULTS OF AUGUST 1999 PROBE SAMPLING
CONSOLIDATED FREIGHTWAYS/WORK PLAN/WA

PROJECT NO. 983 1065.700 DRAWING NO. 91009 DATE 2/18/00 DRAWN BY EA

Golder Associates