FIGURES

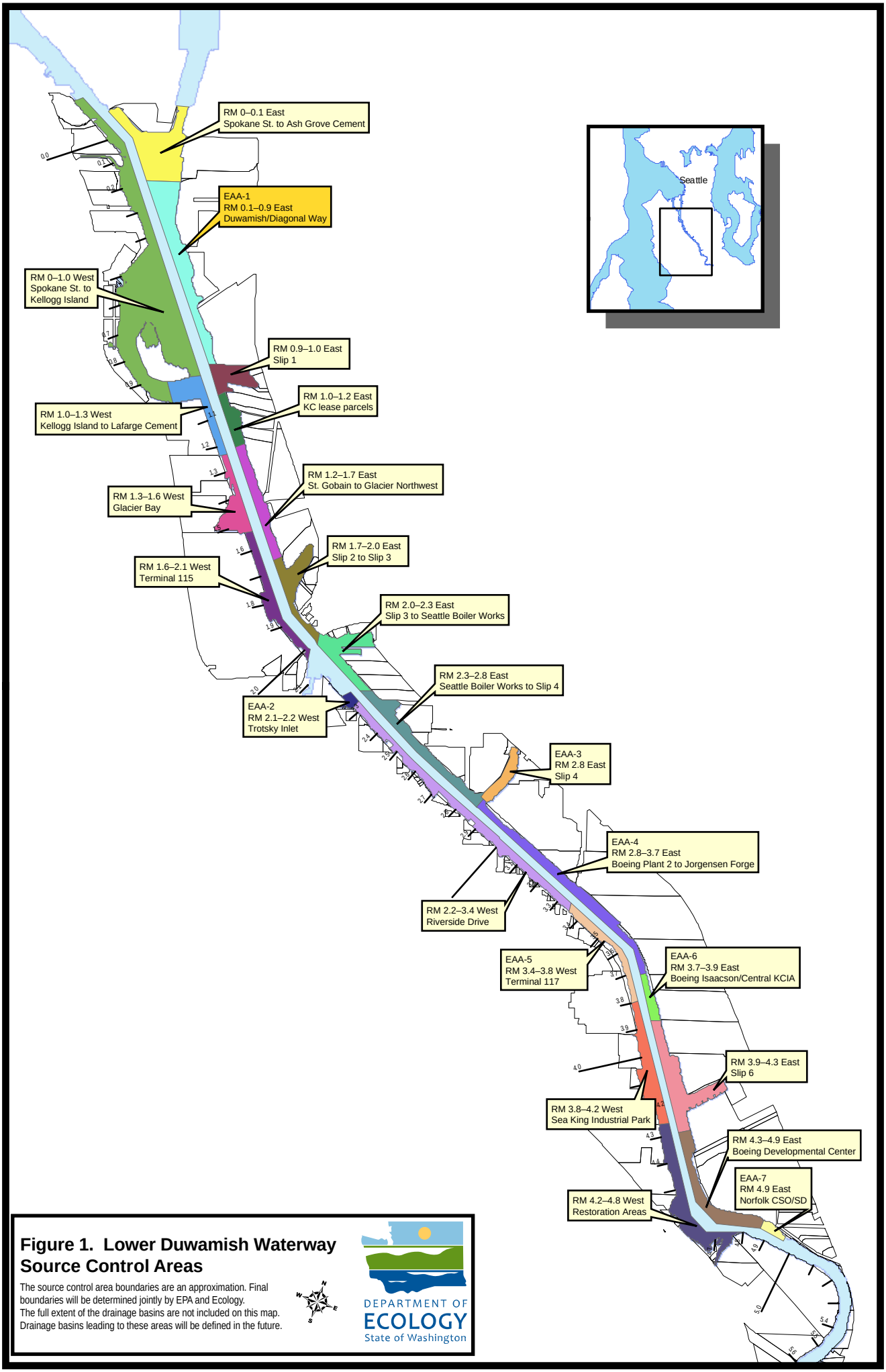

Figure 1. Lower Duwamish Waterway Source Control Areas

The source control area boundaries are an approximation. Final boundaries will be determined jointly by EPA and Ecology.
The full extent of the drainage basins are not included on this map.
Drainage basins leading to these areas will be defined in the future.

Key

- Property Boundary
- Road
- Outfall

Figure 2. Early Action Area 1 (Duwamish/Diagonal Way)

0 225 450 900 1,350 1,800 Feet

WA State Plane
North, NAD83

SAIC
From Science to Solutions

N

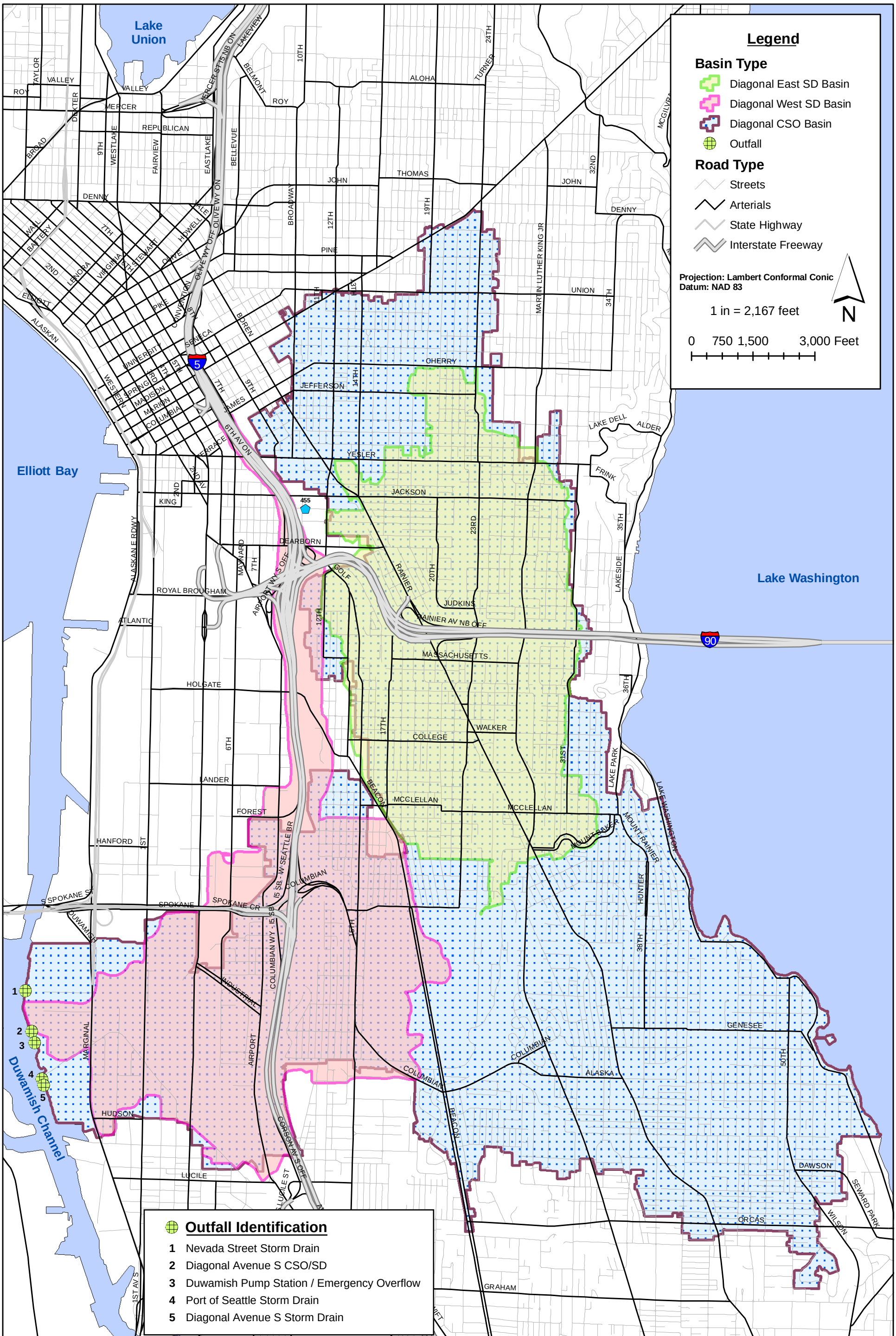

DEPARTMENT OF ECOLOGY
State of Washington

Figure 3. Duwamish/Diagonal CSO/SD Basin

SAIC
From Science to Solutions

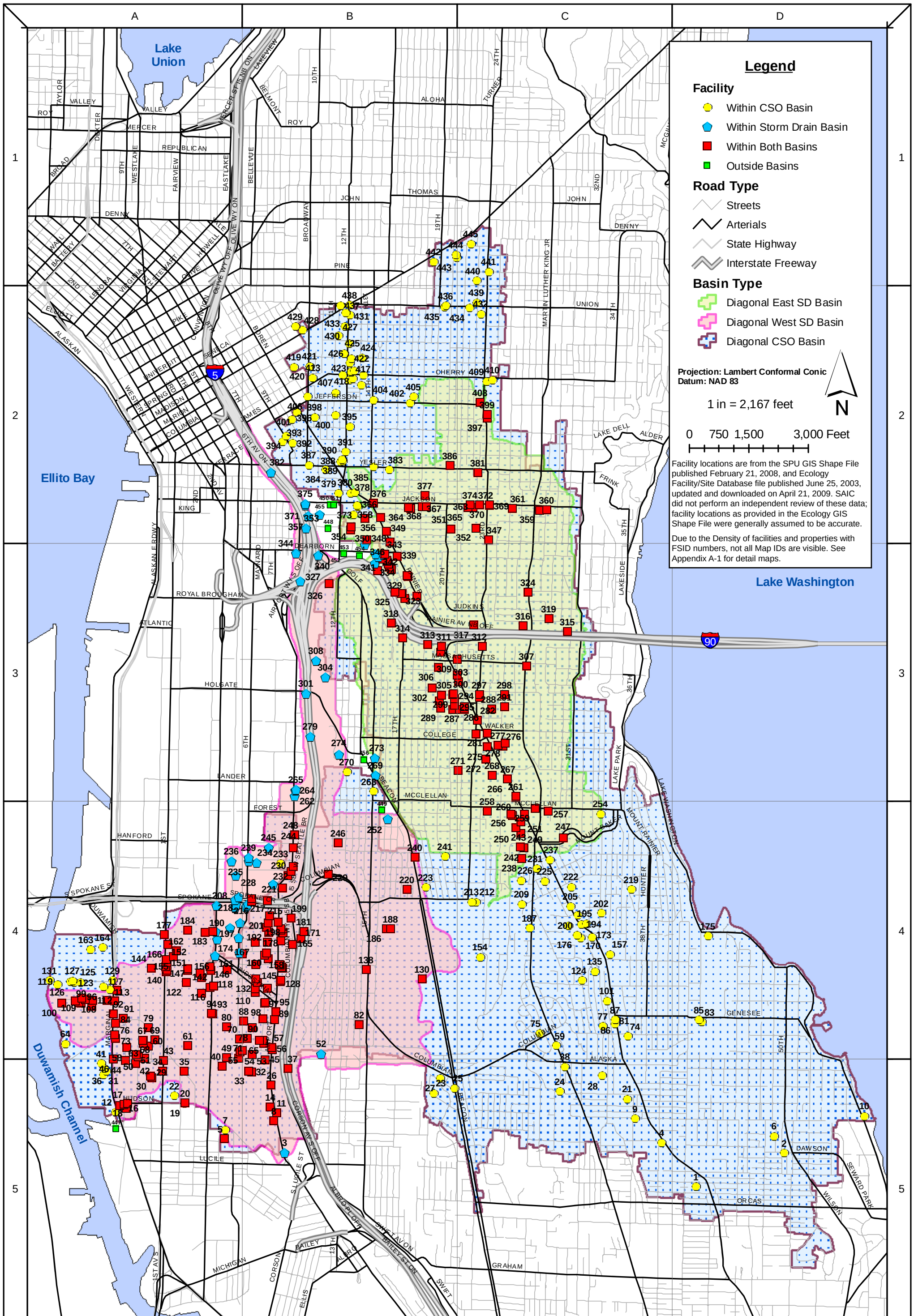

Figure 4. Facilities and Properties within the Duwamish/Diagonal CSO/SD Basin with Ecology Facility/Site ID Numbers

DEPARTMENT OF ECOLOGY State of Washington

SAIC From Science to Solutions

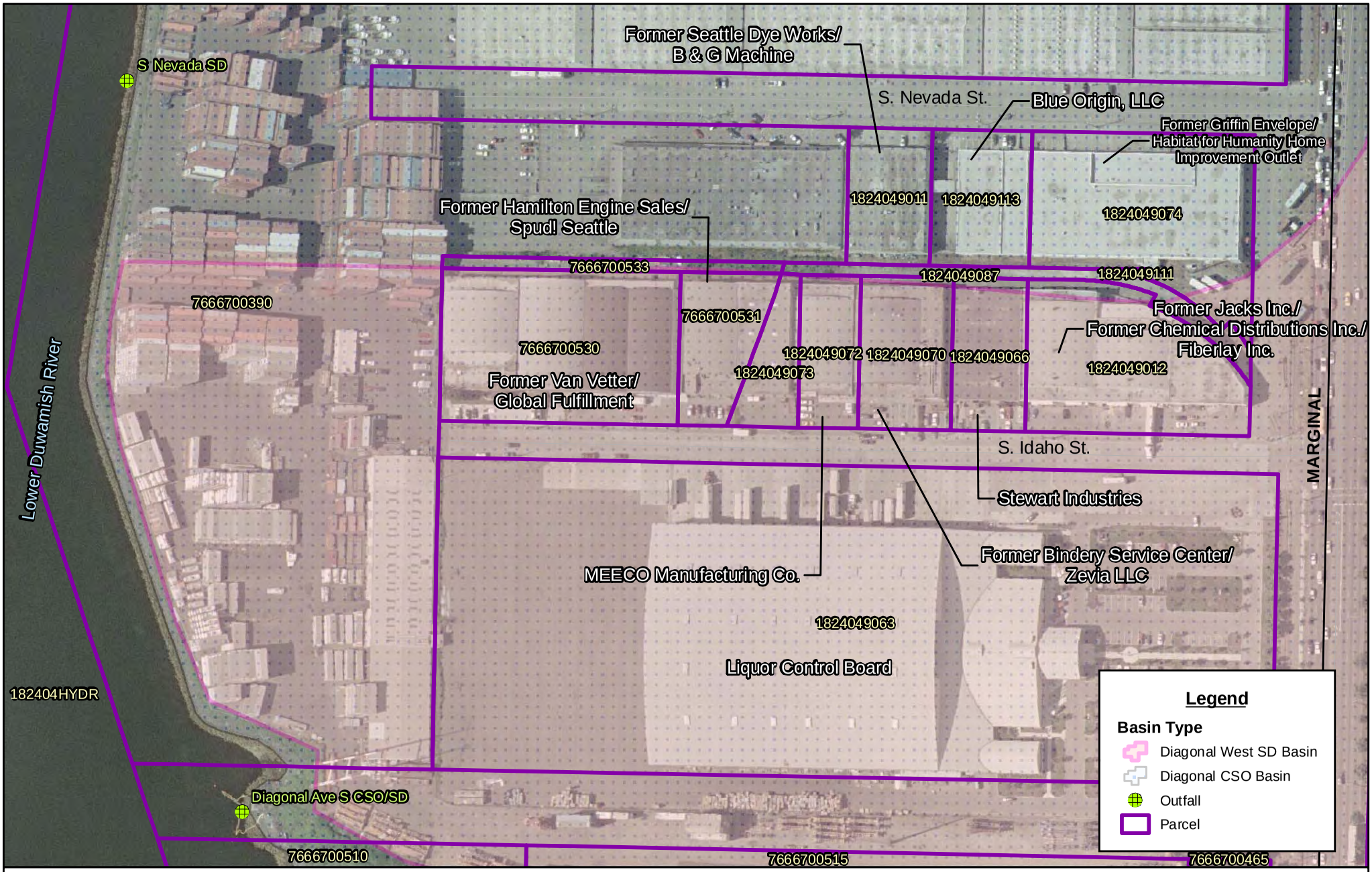

Figure 5. S Nevada Street and S Idaho Street Properties

DEPARTMENT OF ECOLOGY State of Washington

N

0 100 200 400 Feet

SAIC From Science to Solutions

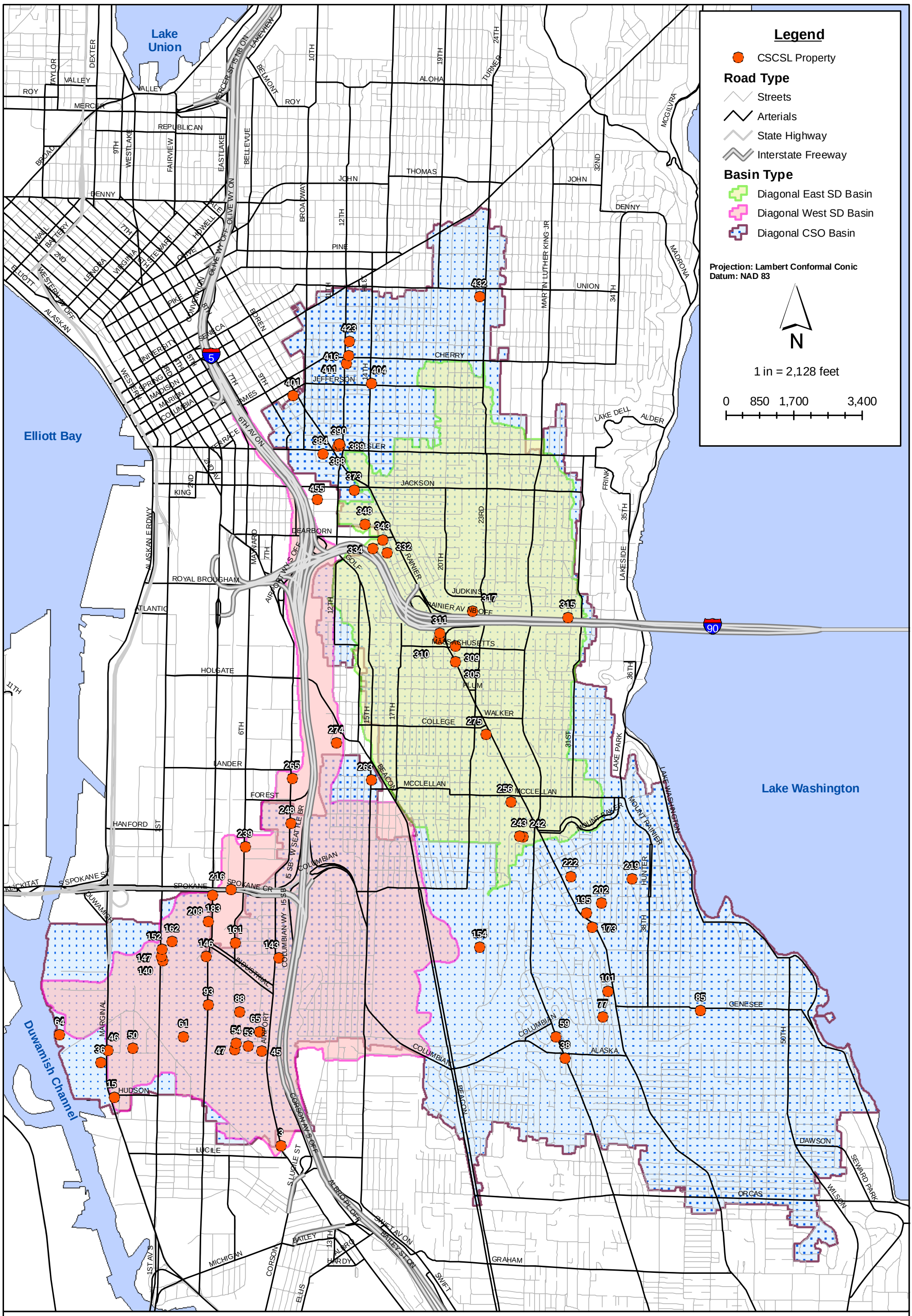

Figure 6. CSCSL Properties within the Duwamish/Diagonal CSO/SD Basin

DEPARTMENT OF ECOLOGY State of Washington

SAIC From Science to Solutions

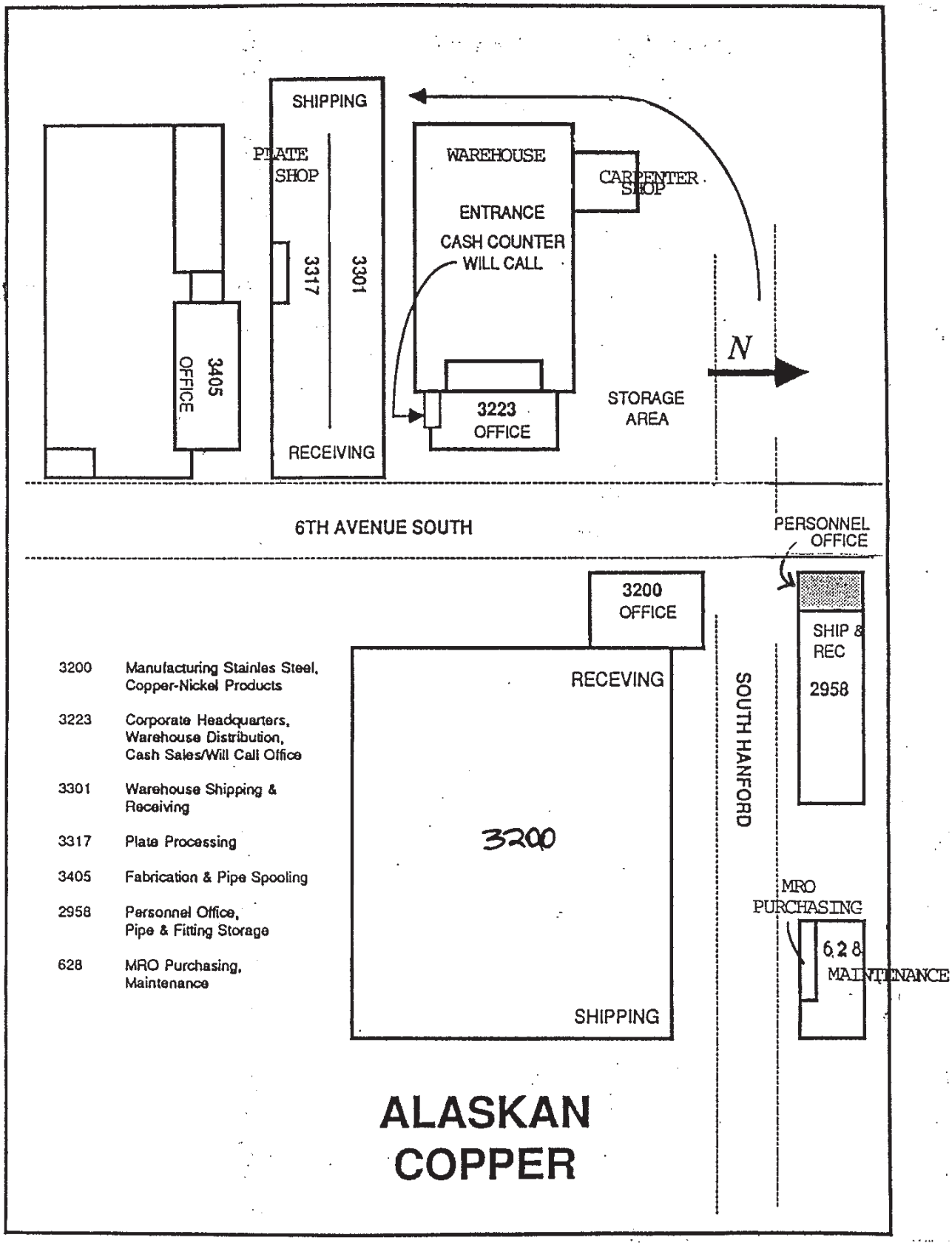

Figure 7. Alaskan Copper Works – 6th Avenue S Facility Plan

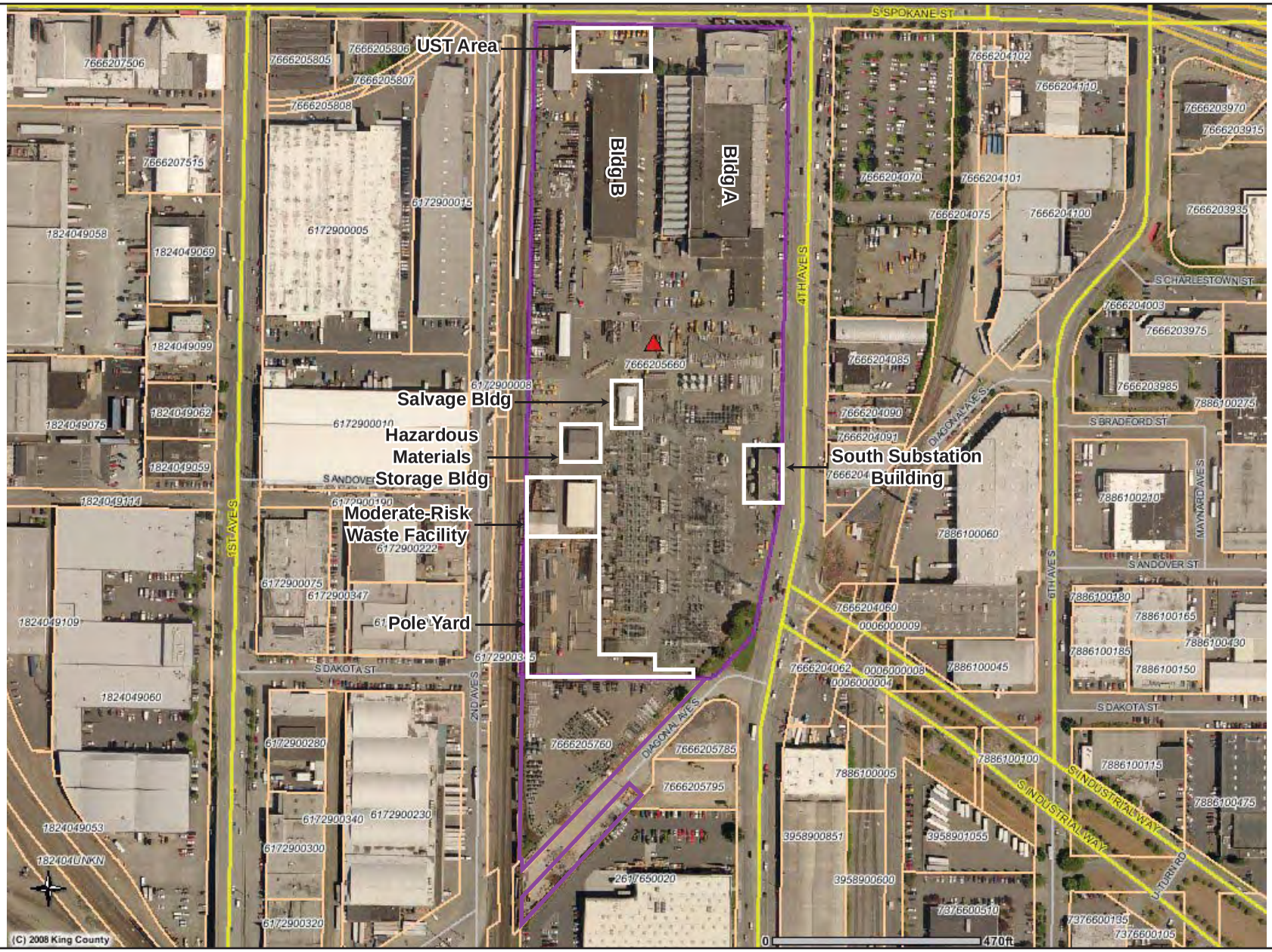

Source: King County 2007

Figure 8. Seattle City Light – South Service Center Facility Plan

SAIC From Science to Solutions

DEPARTMENT OF ECOLOGY State of Washington

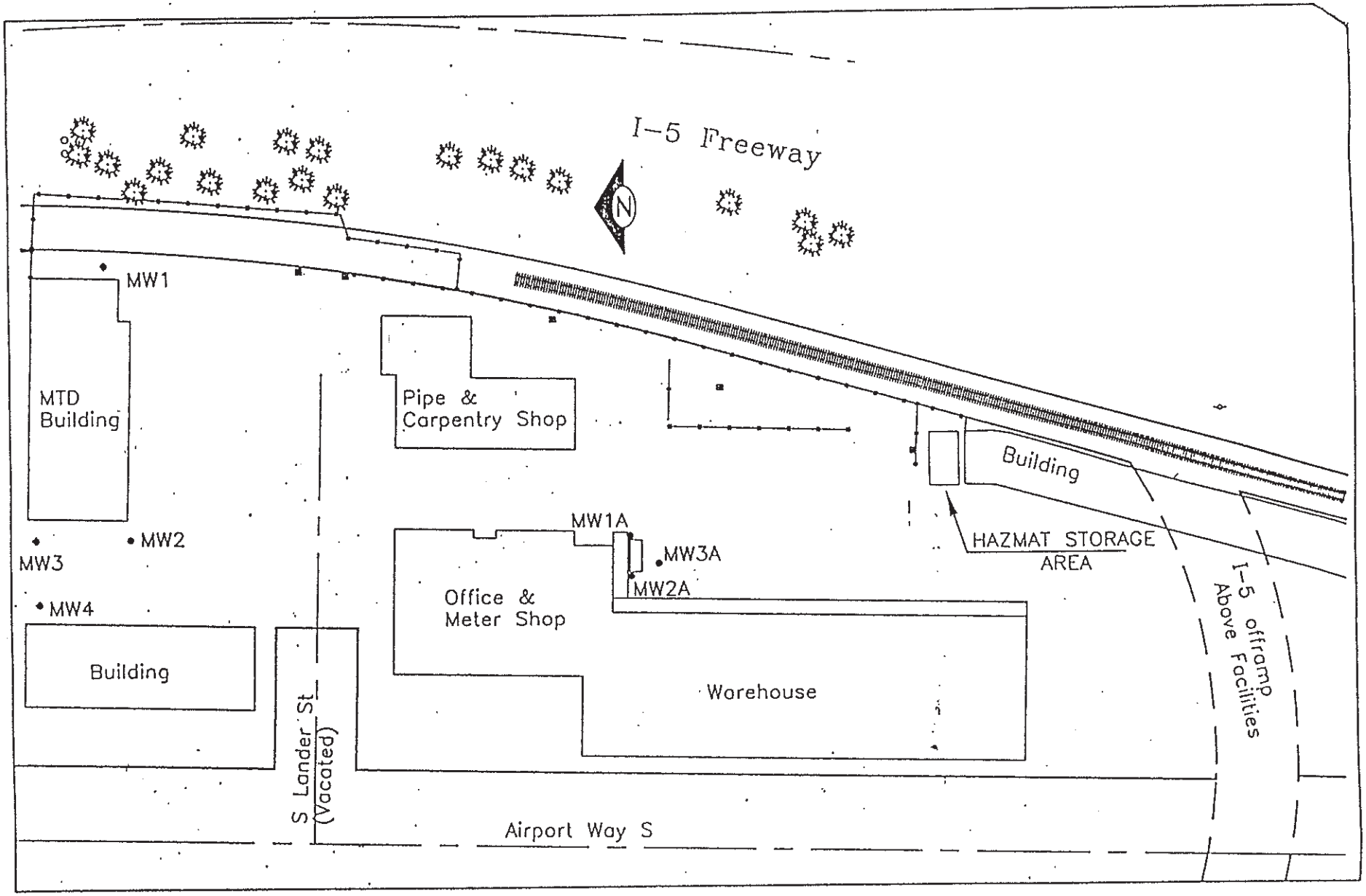

Figure 9. Seattle Public Utilities Operations Center Facility Plan

SAIC From Science to Solutions

DEPARTMENT OF ECOLOGY State of Washington

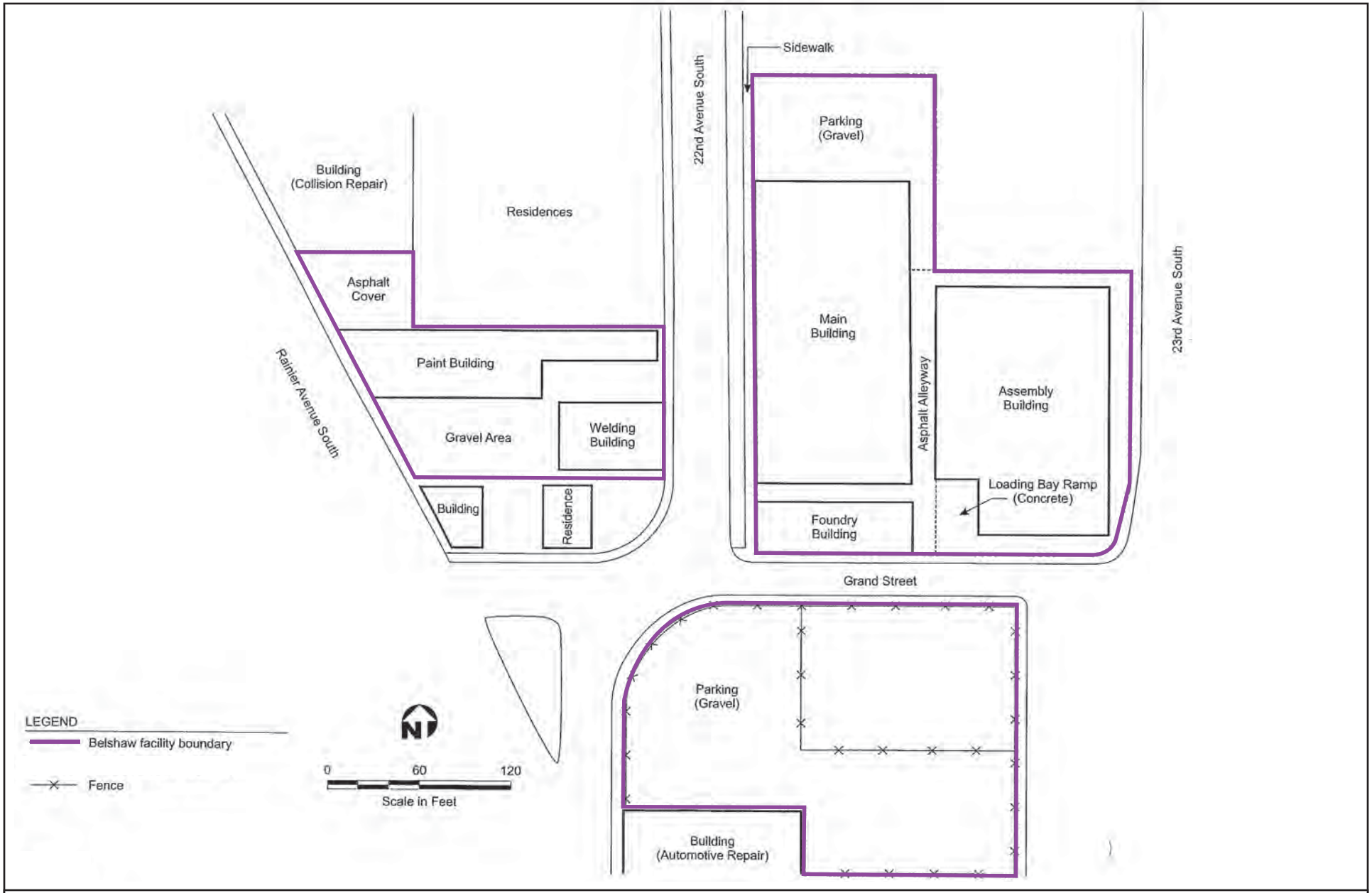

Figure 10. Former Belshaw Brothers Facility Plan

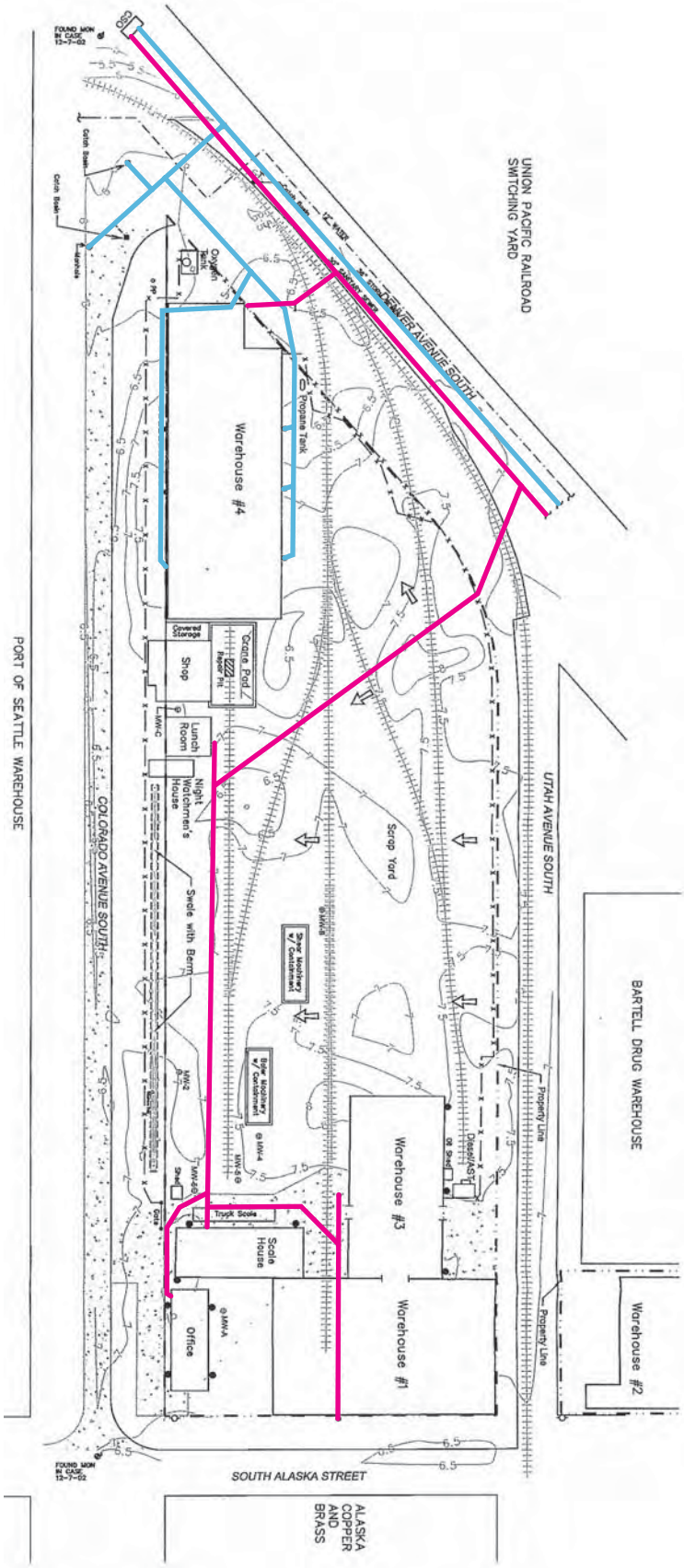

References:

1. Survey Contours by Hansen Surveying, Renton, Washington.
2. Utilities by City of Seattle Engineering Dept. archives and Sewer Cards.

BENCH MARK:
DATUM = CITY OF SEATTLE PUBLIC UTILITIES
STORM DRAIN MANHOLE IN COLORADO AVE SOUTH +/- 161 FEET SOUTH OF THE INTERSECTION OF COLORADO AVE SOUTH & DENVER AVE SOUTH.
INVERT ELEV. = -6.22 FEET
(PER C.O. SEATTLE RECORD No. 3878)

Legend:

- Contour
- Sanitary Sewer
- Storm Drain
- Property Boundary
- Railroad Tracks
- Fence
- Paved Area
- MW-2 Monitoring Well
- Hydrant
- Roof Drain to Sewer
- Roof Drain to French Drain
- Stormwater Drainage Flow

SAIC From Science to Solutions

Figure 11. Bloch Steel Industries Facility Plan

DEPARTMENT OF ECOLOGY State of Washington

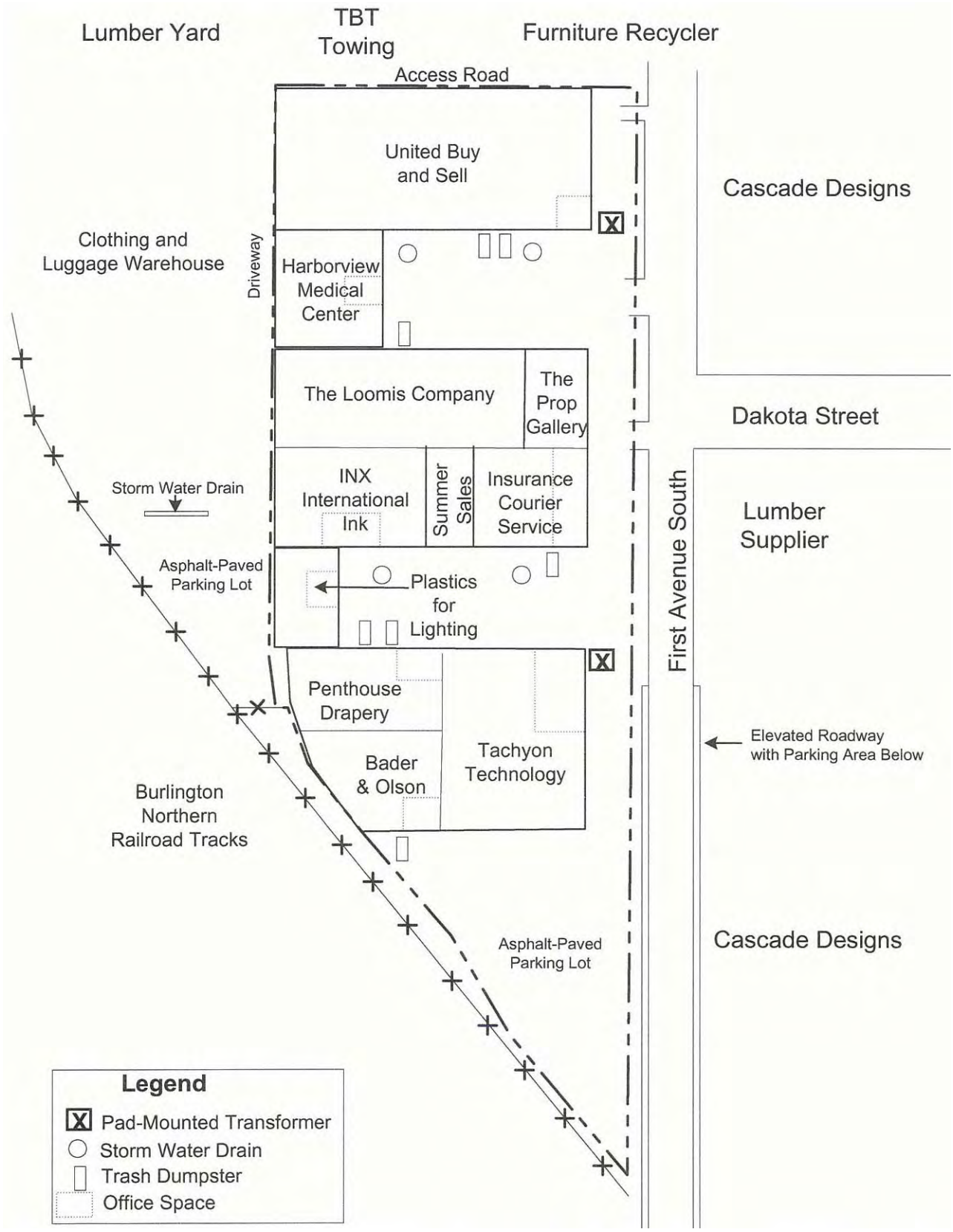

Figure 12. City Commerce Park Historical Facility Plan

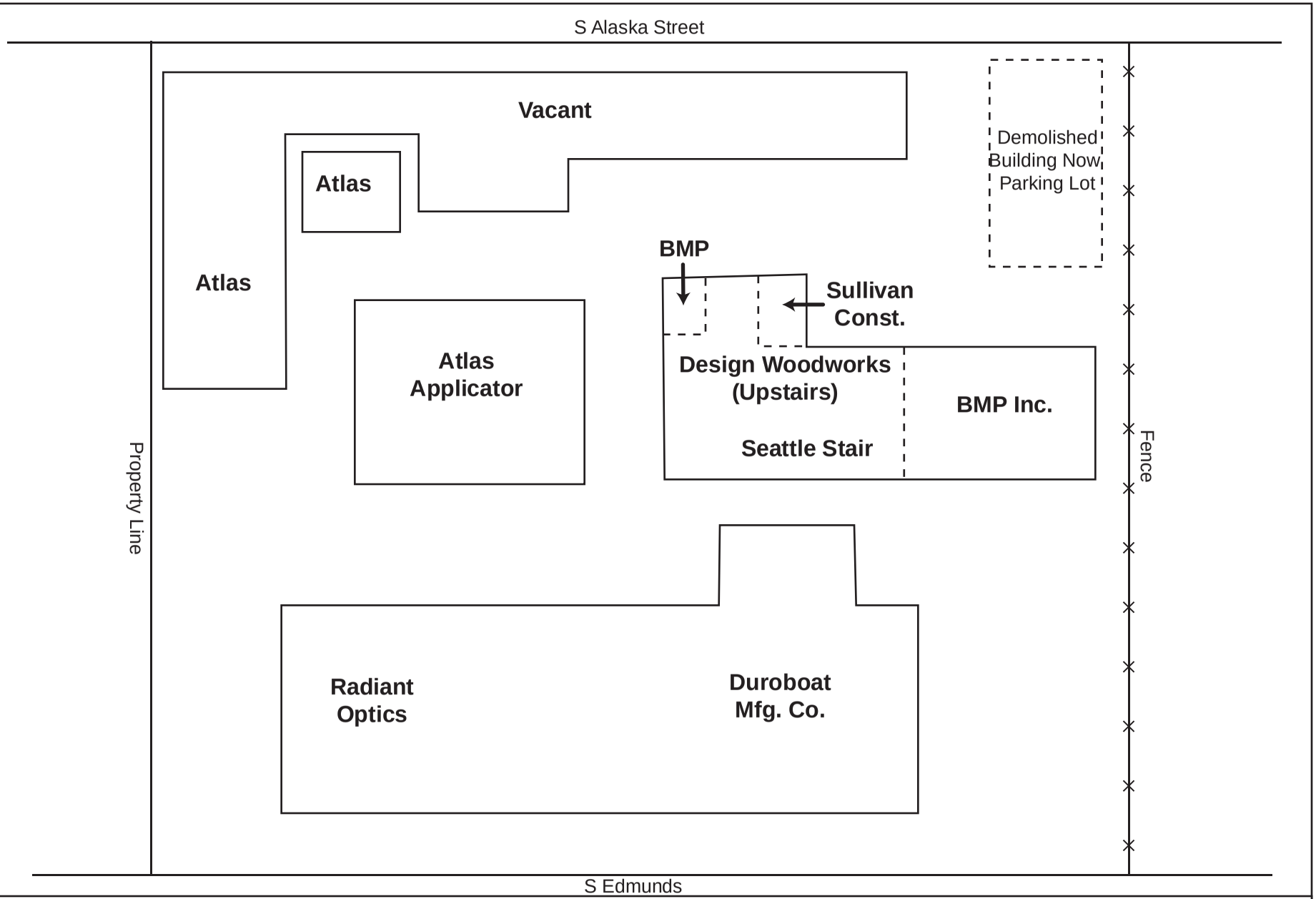

Source: BMP Inc., January 8, 1990

Figure 13. SAMIS Land Company Historical Facility Plan

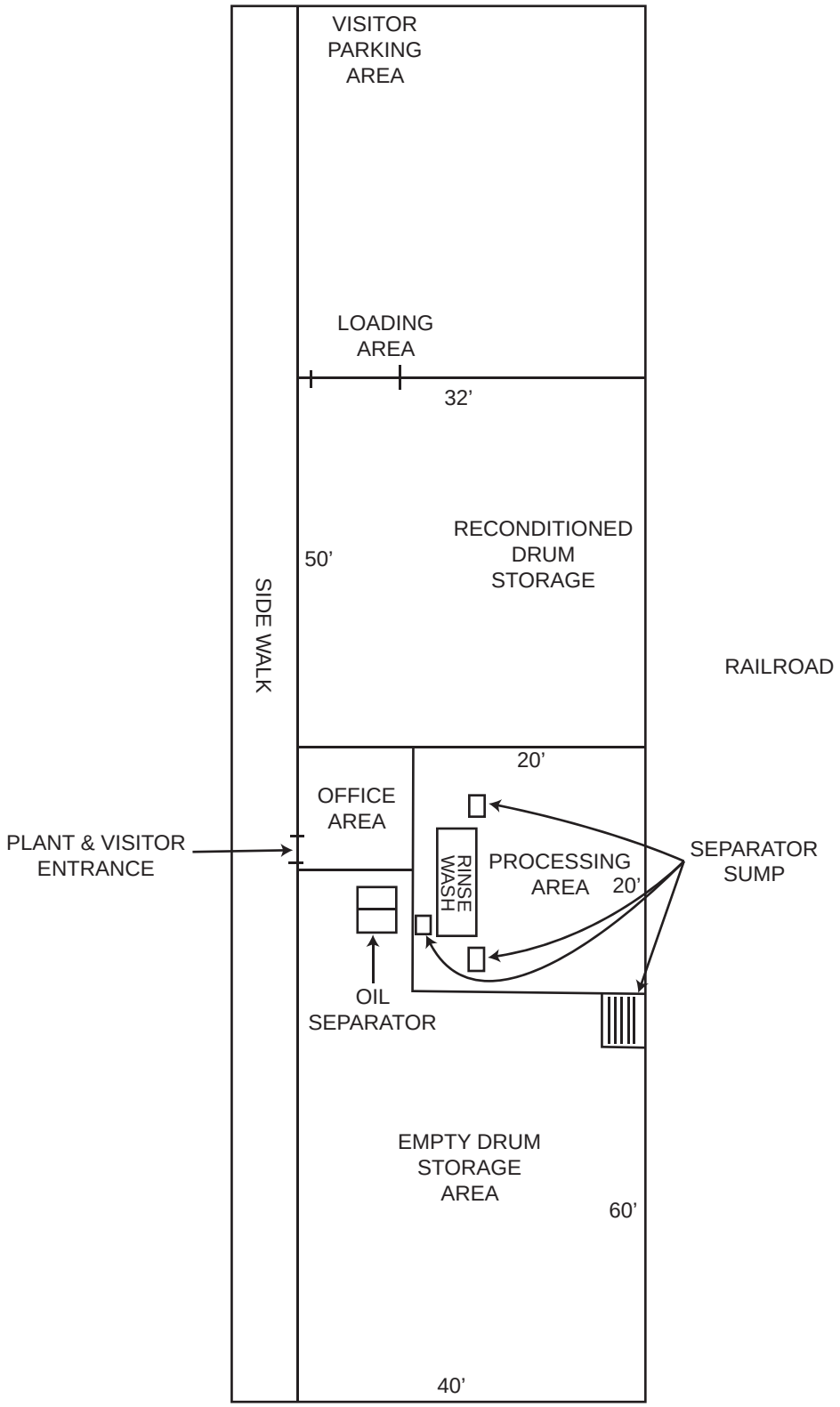

Source: Seattle Barrel, June 2, 1994

Figure 14. Seattle Barrel & Cooperage
Airport Way Facility – Facility Plan

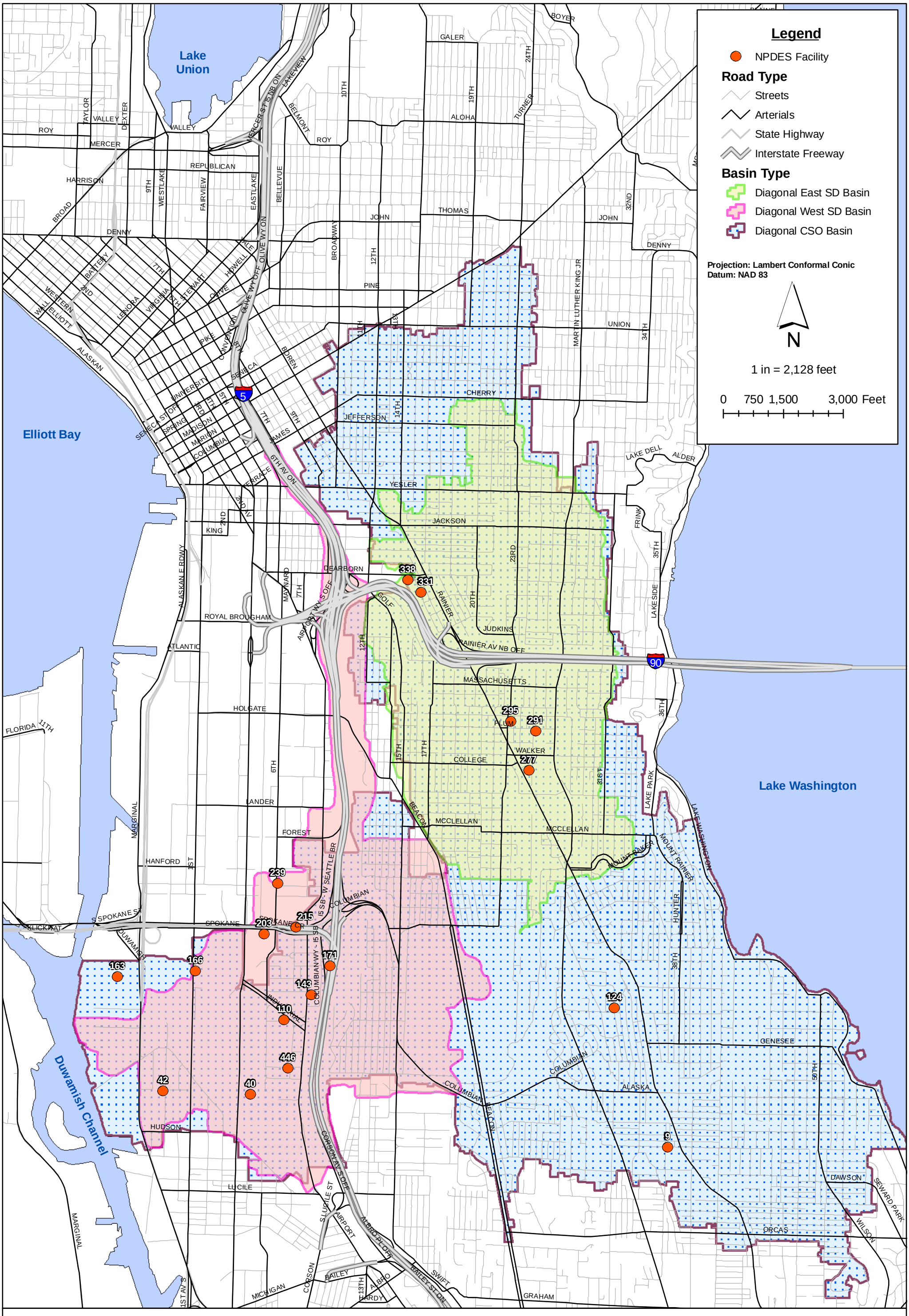

Figure 15. Facilities with NPDES Permits within the Duwamish/Diagonal CSO/SD Basin

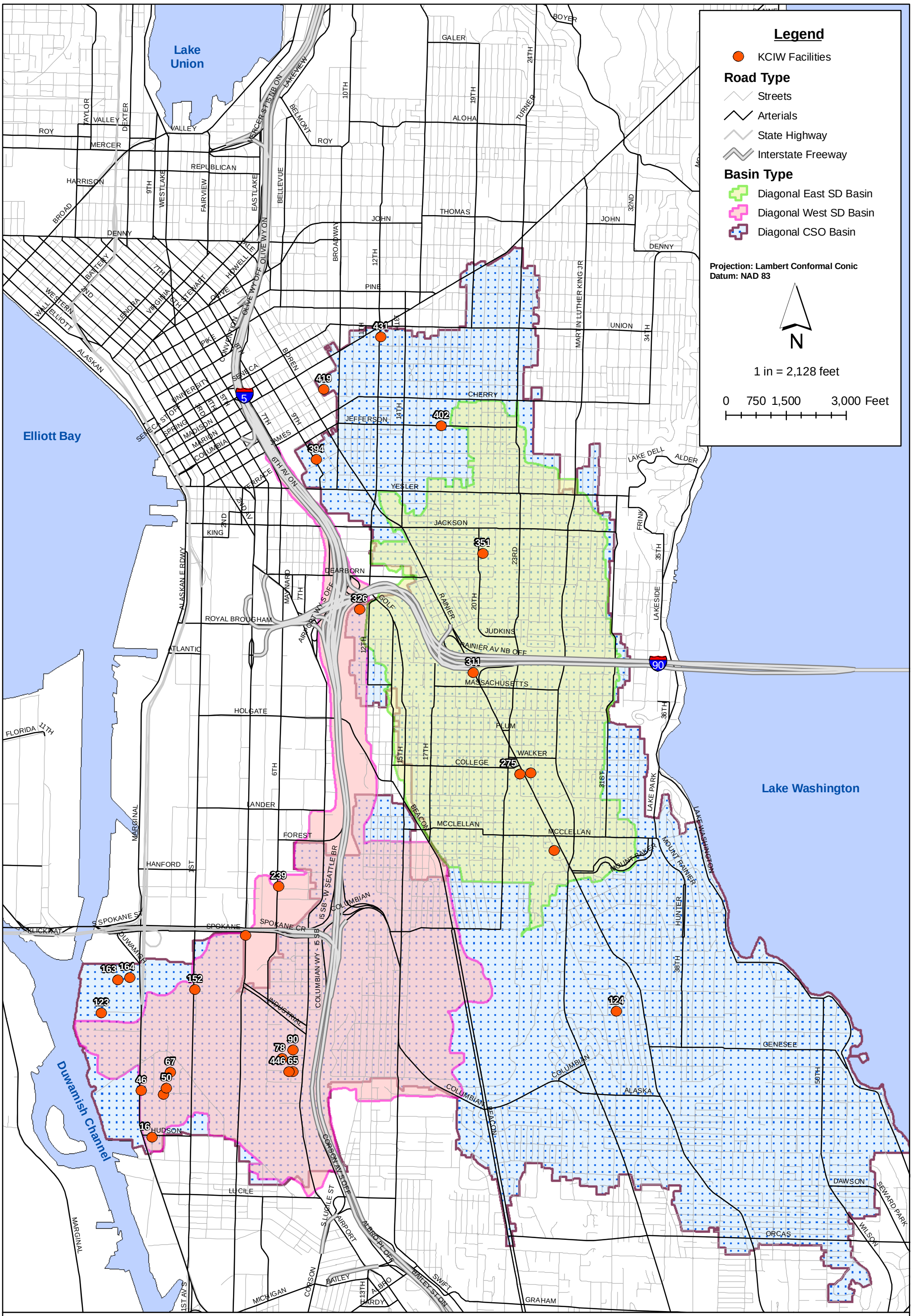

Figure 16. Facilities with KCIW Discharge Permits or Authorizations within the Duwamish/Diagonal CSO/SD Basin

DEPARTMENT OF ECOLOGY State of Washington

SAIC From Science to Solutions

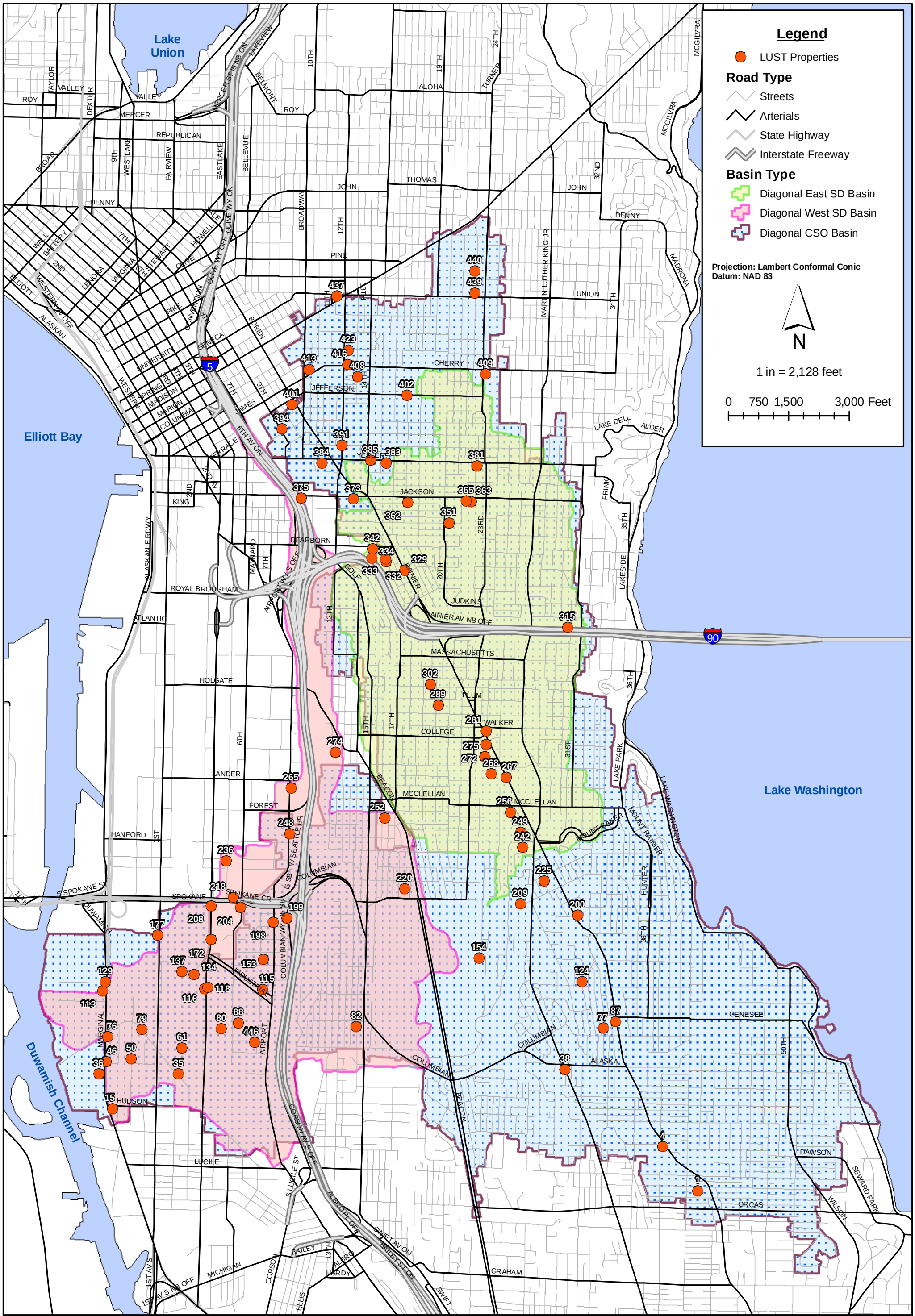

Figure 17. LUST Properties within the Duwamish/Diagonal CSO/SD Basin

DEPARTMENT OF ECOLOGY State of Washington

SAIC From Science to Solutions