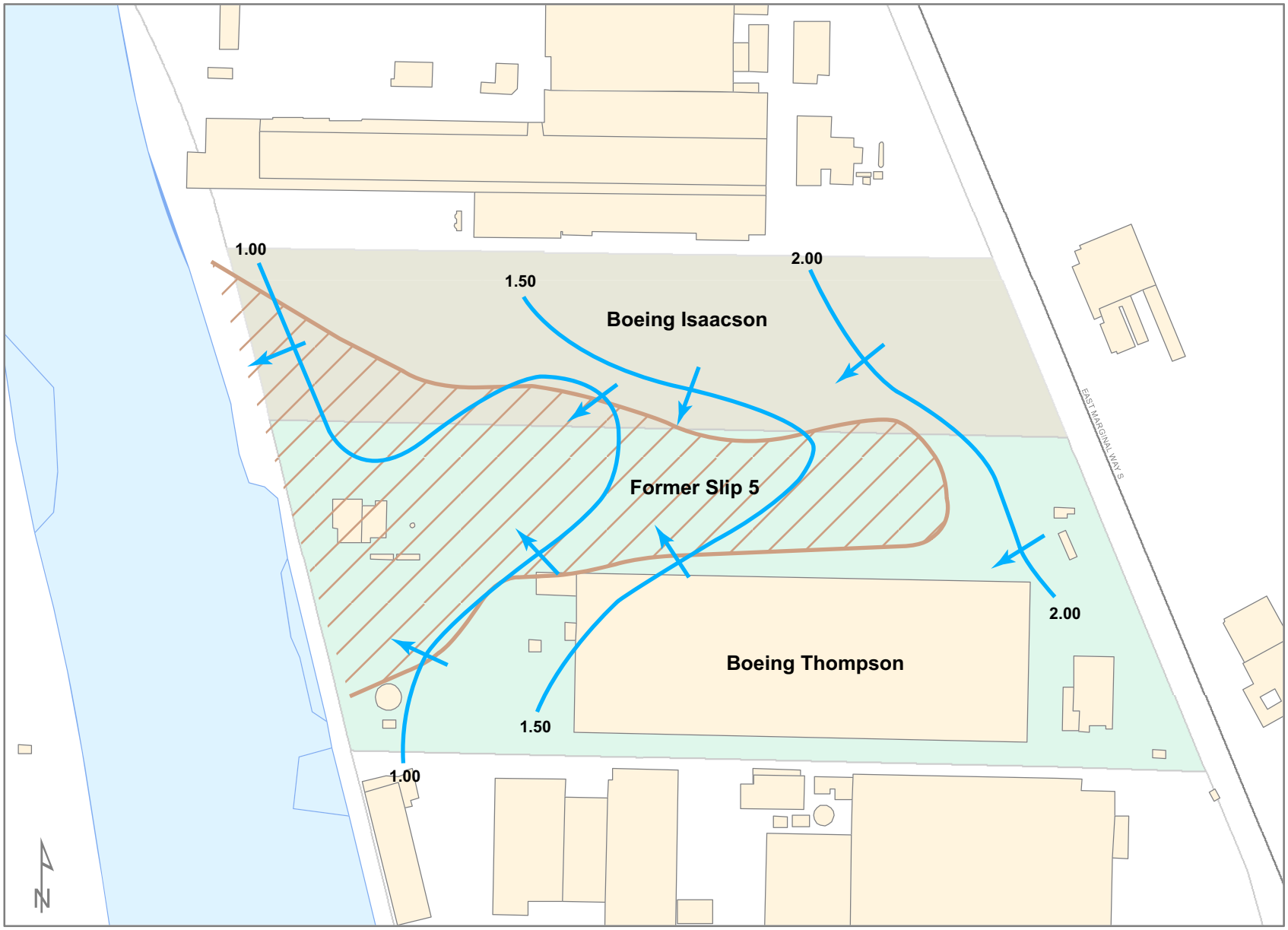

SAIC
From Science to Solutions

0 50 100 200 300 400 Feet 1:2,600

Legend

Former Slip 5

Current Groundwater Flow Direction

Figure 5. Former Slip 5 Location and General Groundwater Flow Direction

Source: ERM 2000d

SAIC
From Science to Solutions

Figure 6. EAA-6 Sediment Sampling Locations

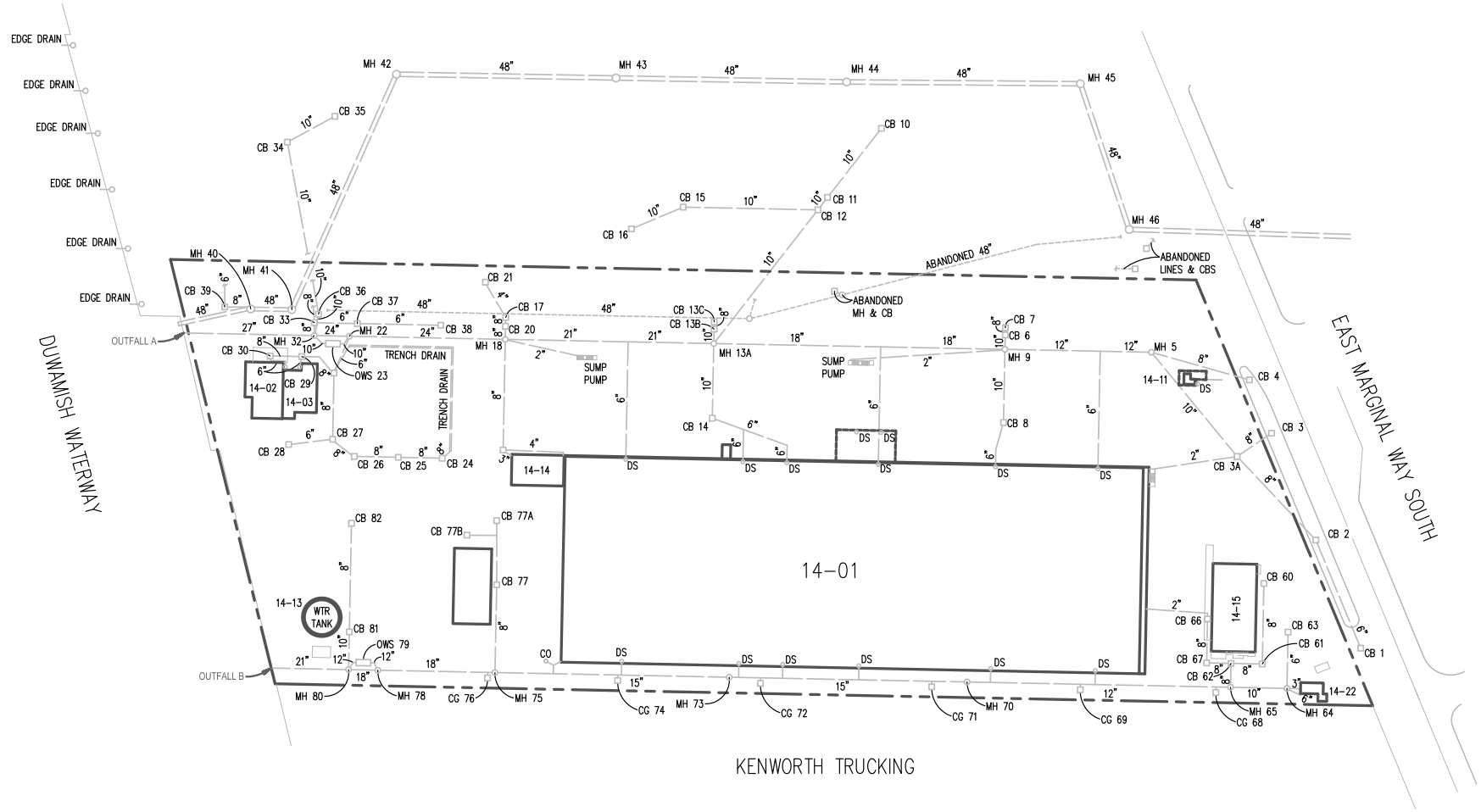

THOMPSON SITE
STORMWATER SITE MAP
SCALE: 1" = 100'

DRAINAGE AREA TABLE			
OUTFALL LETTER	BASIN NUMBER	BASIN AREA (ACRES)	REMARKS
A	1	13.06	
B	2	6.05	
TOTAL		19.11	

SAIC
From Science to Solutions

Figure 7. Stormwater System, Boeing Thompson and Isaacson Properties

Source: Boeing 2008

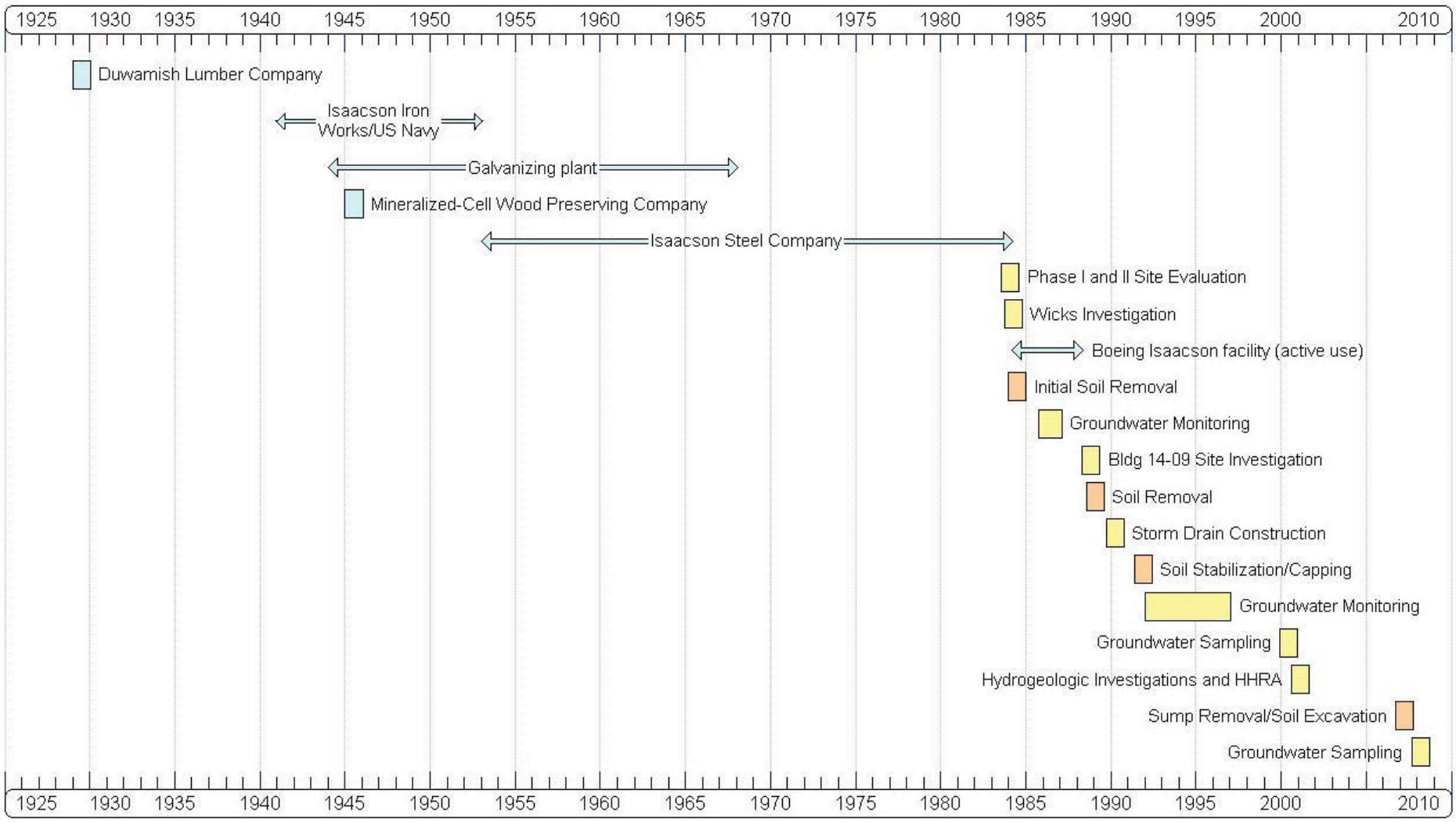

SAIC From Science to Solutions

Figure 8. Timeline of Property Ownership and Investigations/Cleanups at Boeing Isaacson Property