Appendix C-4

Landau 1988a: Data Report, Building 14-09, Thompson-Isaacson Site Investigation

Landau 1988b: Data Report, Building 14-09, Thompson-Isaacson Site Investigation

848 X

Data Report

BUILDING 14-09
THOMPSON-ISAACSON SITE INVESTIGATION

Prepared for

The Boeing Company

Prepared by

Landau Associates, Inc.

May 4, 1988

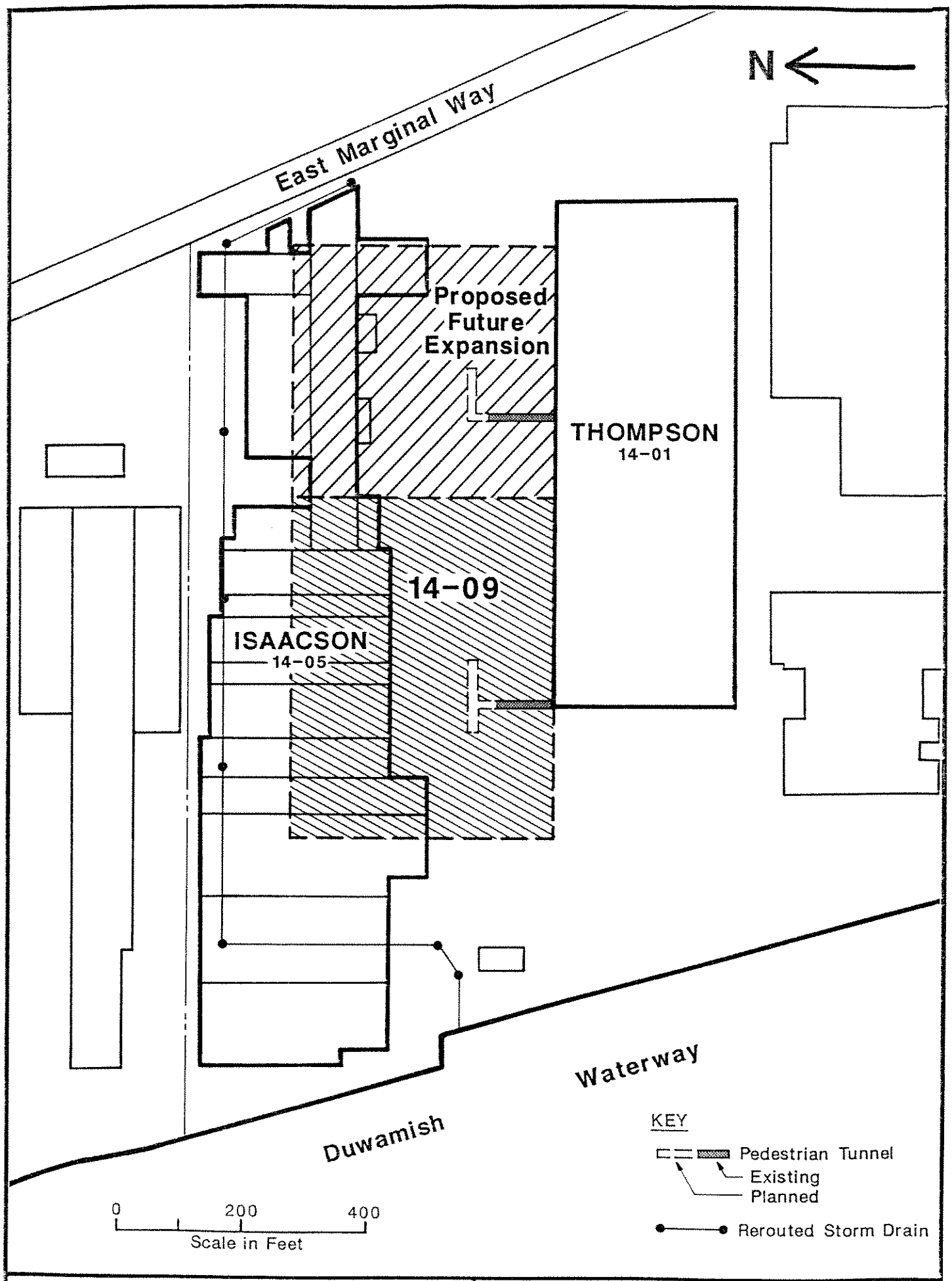

LANDAU ASSOCIATES, INC.	Thompson - Isaacson Site: Proposed Building 14-09

Figure 2-3

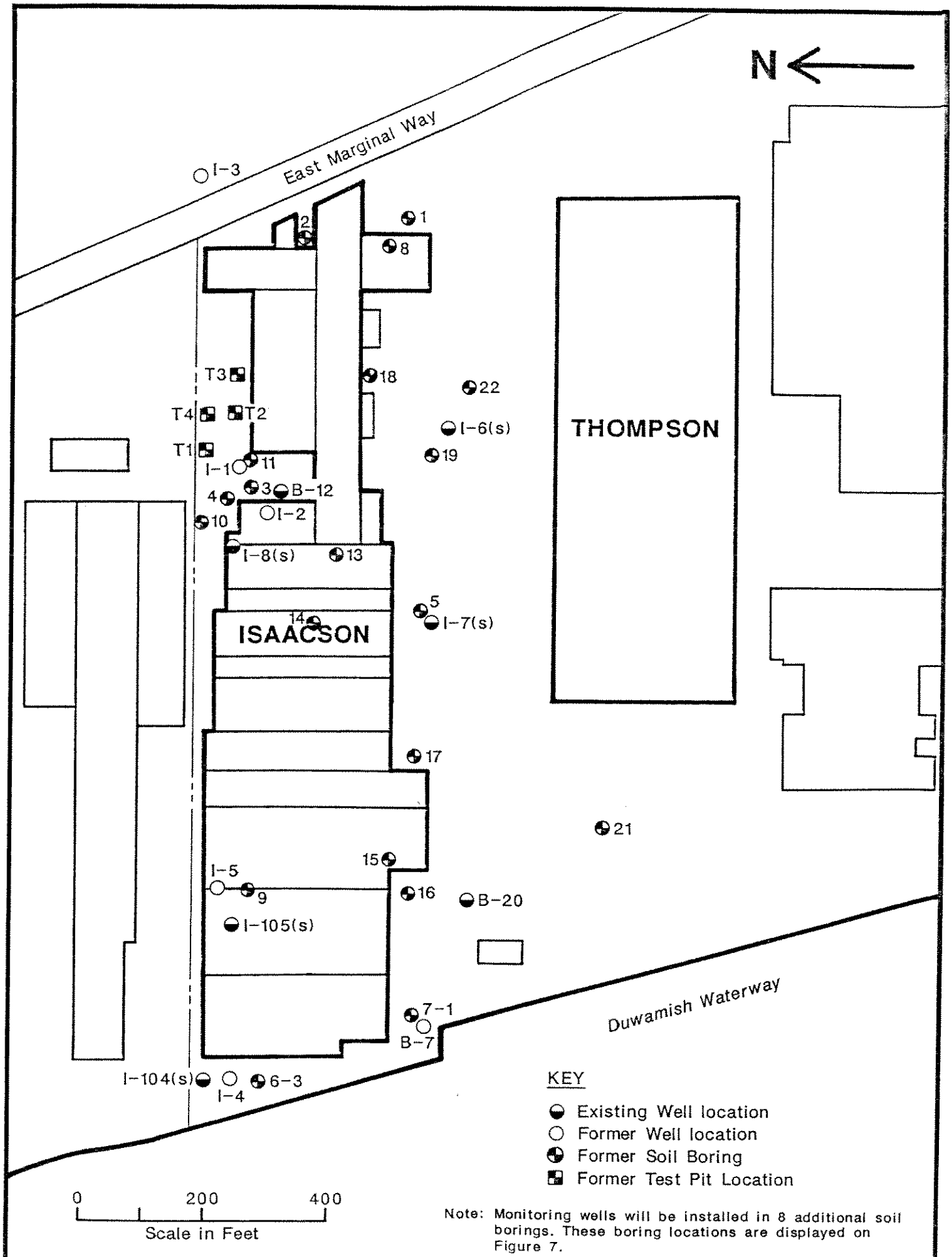

Note: Monitoring wells will be installed in 8 additional soil borings. These boring locations are displayed on Figure 7.

LANDAU ASSOCIATES, INC.	Thompson - Isaacson Site: Location of Previous Explorations

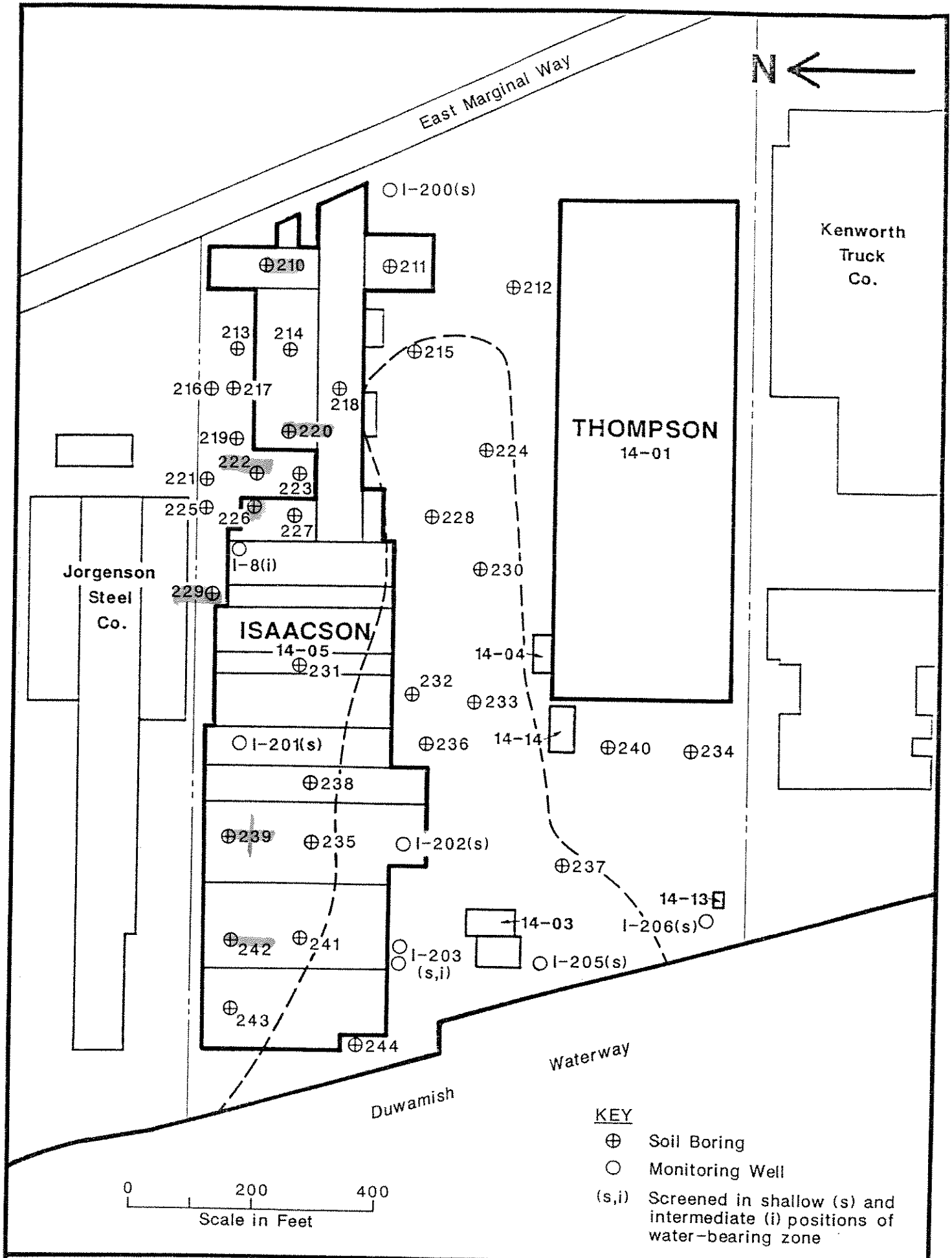

LANDAU ASSOCIATES, INC.

Thompson - Isaacson: Location of Current Study Soil Borings and Monitoring Wells

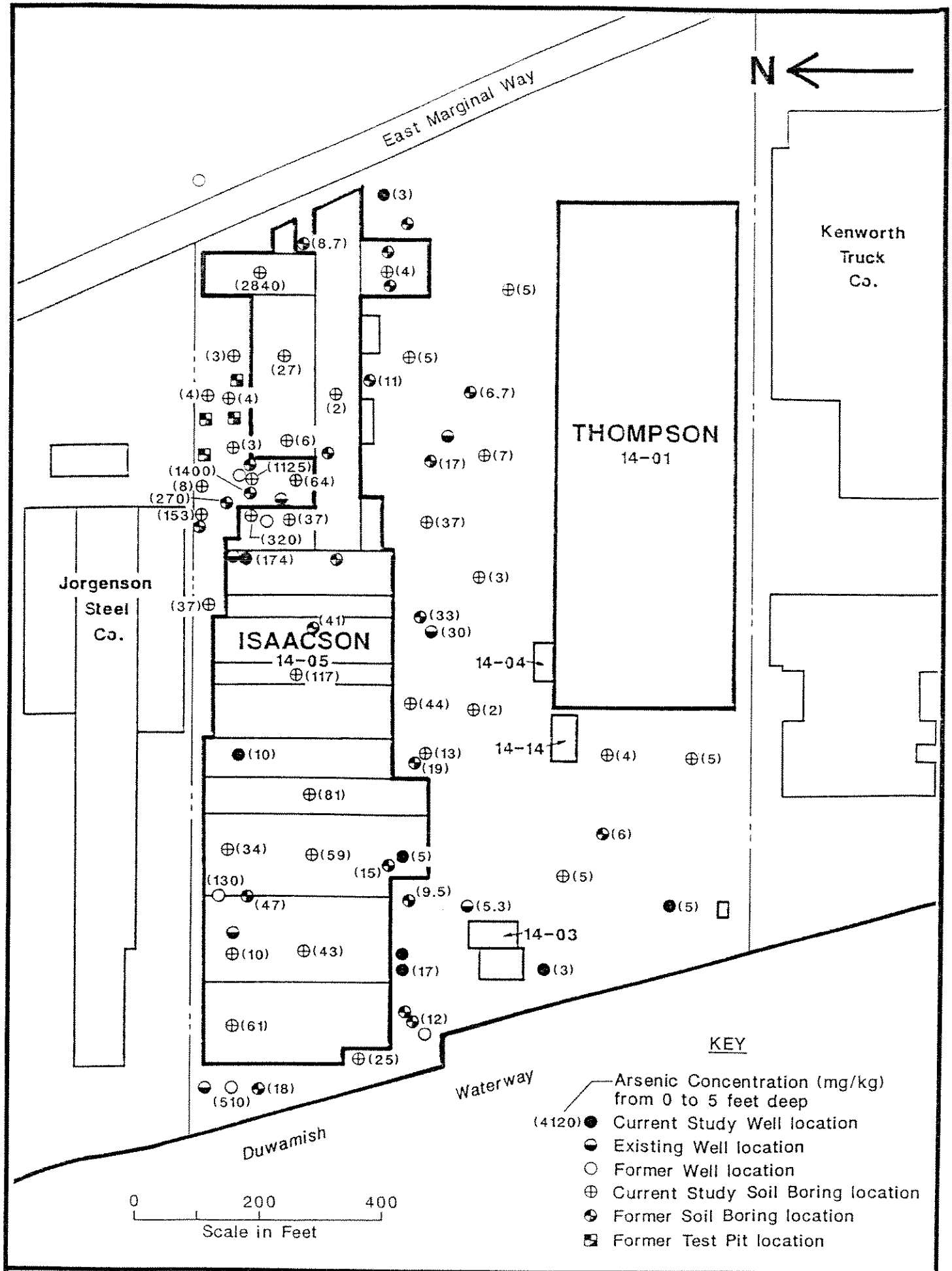

LANDAU ASSOCIATES, INC.

Distribution of Arsenic in Soil
0 to 5 Feet Deep

Figure 5-8

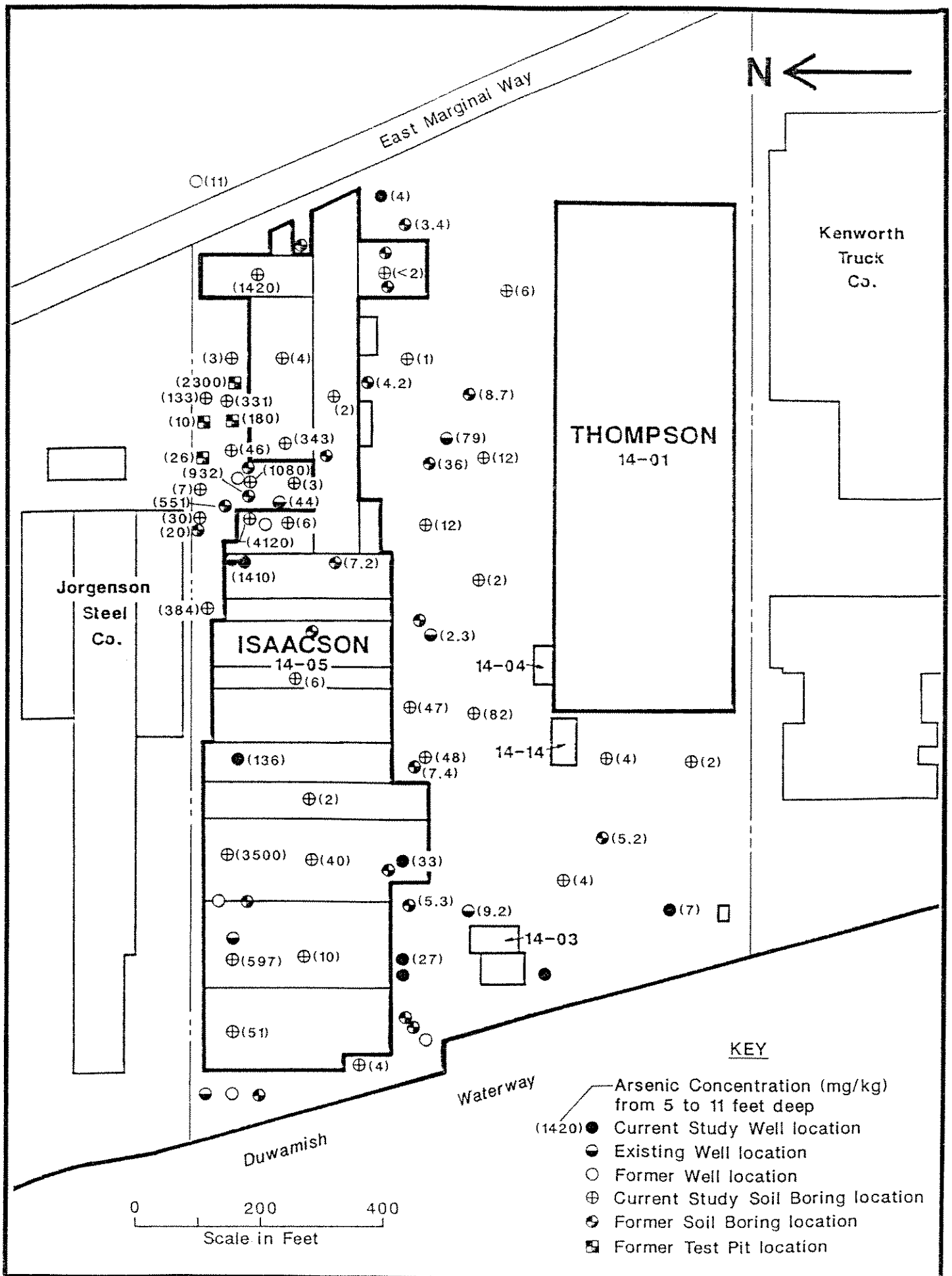

LANDAU ASSOCIATES, INC.

Distribution of Arsenic in Soil
5 to 11 Feet Deep

Figure 5-9

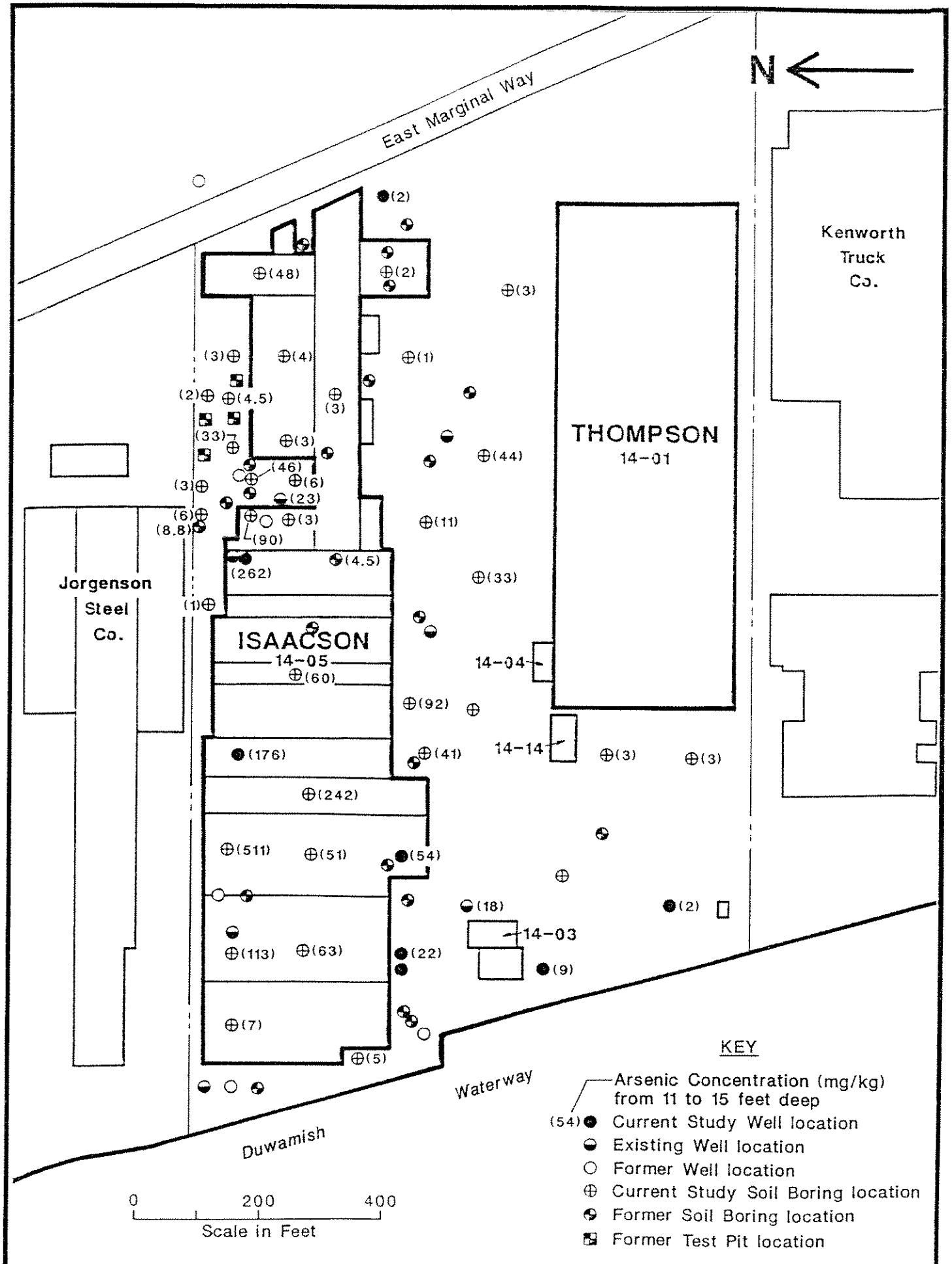

LANDAU ASSOCIATES, INC.

Distribution of Arsenic in Soil
11 to 15 Feet Deep

Figure 5-10

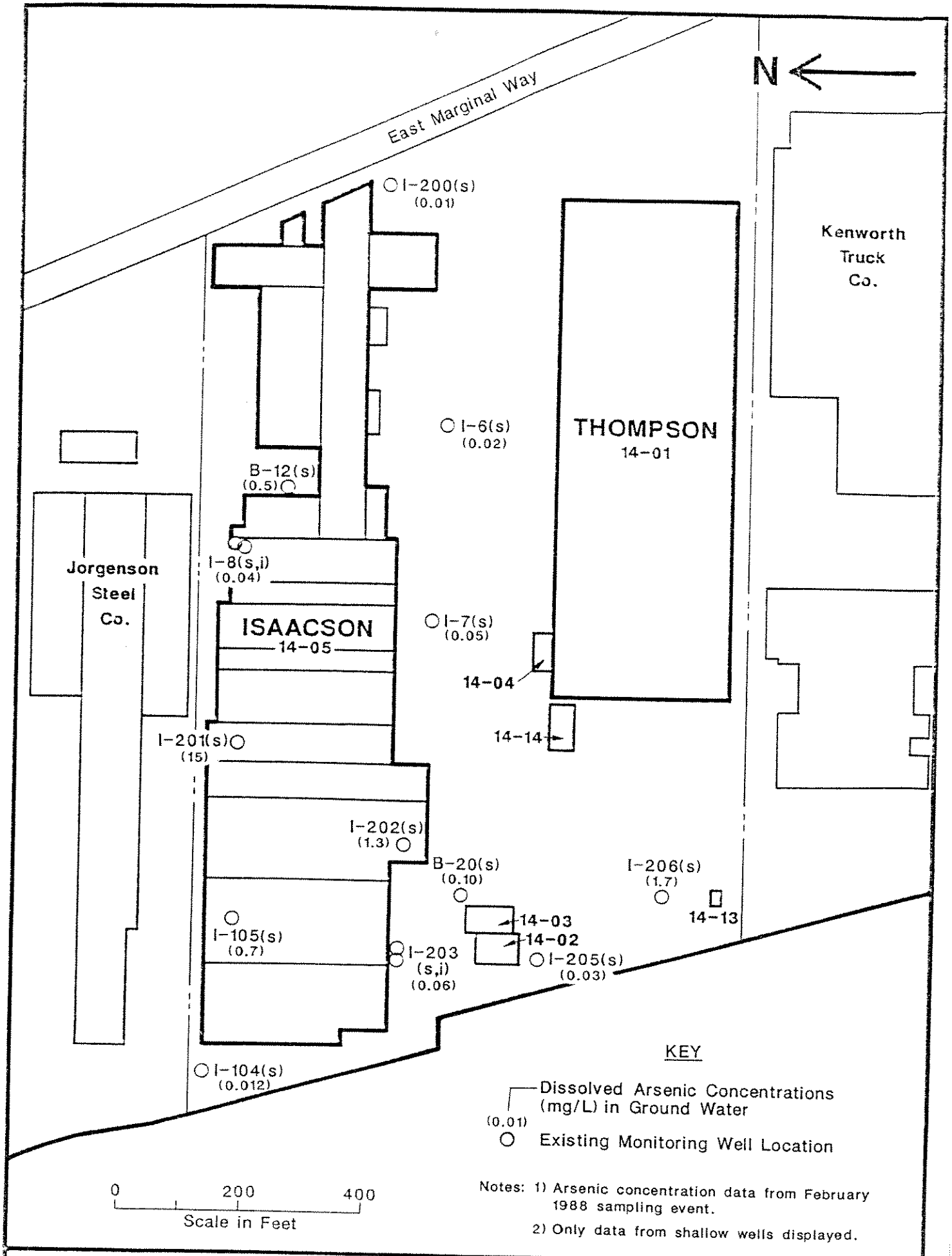

LANDAU ASSOCIATES, INC.

Dissolved Arsenic Concentrations in Ground Water

Figure 5-11

0250260.020

Data Report No. 2

BUILDING 14-09
THOMPSON-ISAACSON
SITE INVESTIGATION

Prepared for

The Boeing Company

Prepared by

Landau Associates, Inc.

July 8, 1988

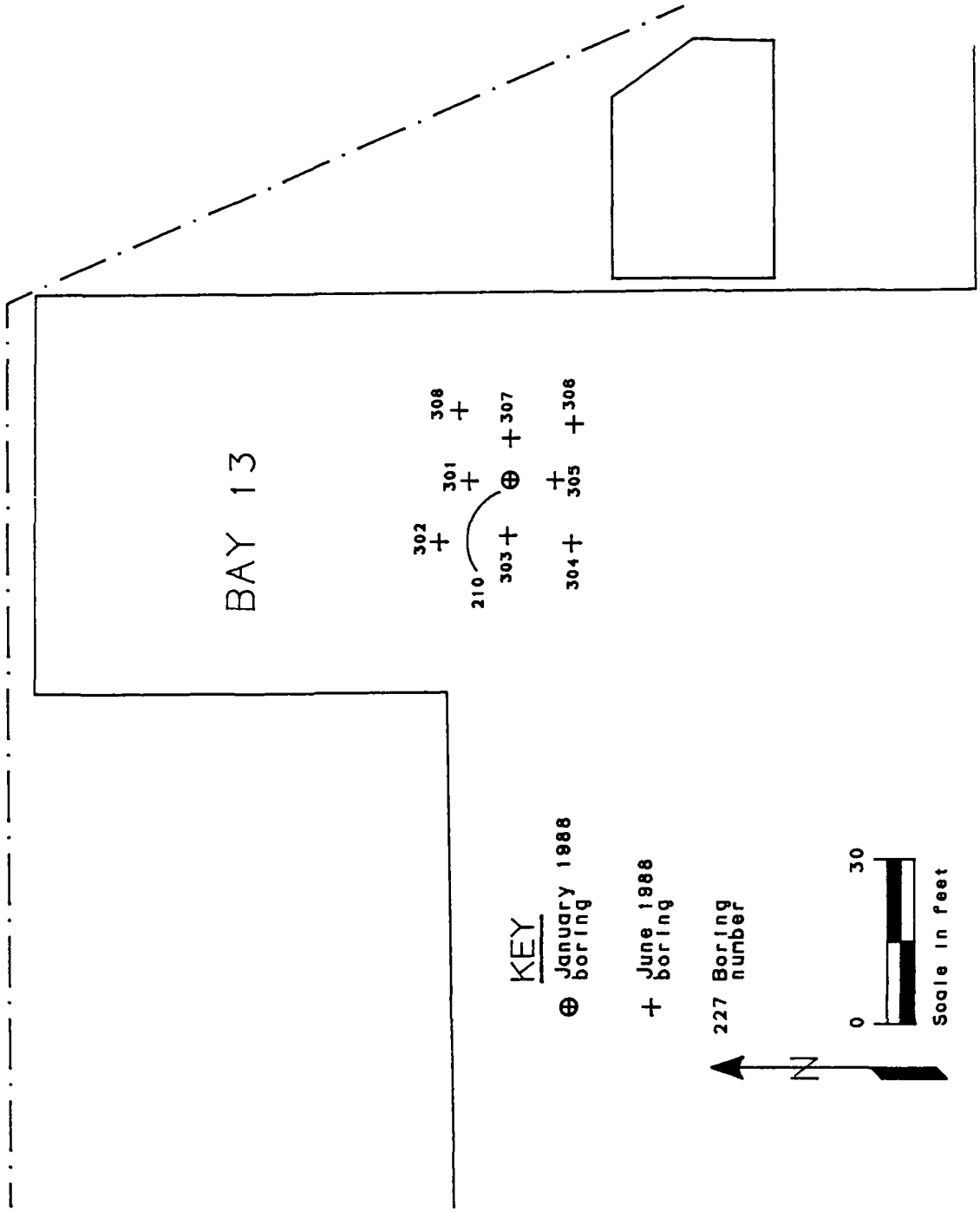

LANDAU ASSOCIATES, INC.	Boring Locations Bay 13

Figure 1

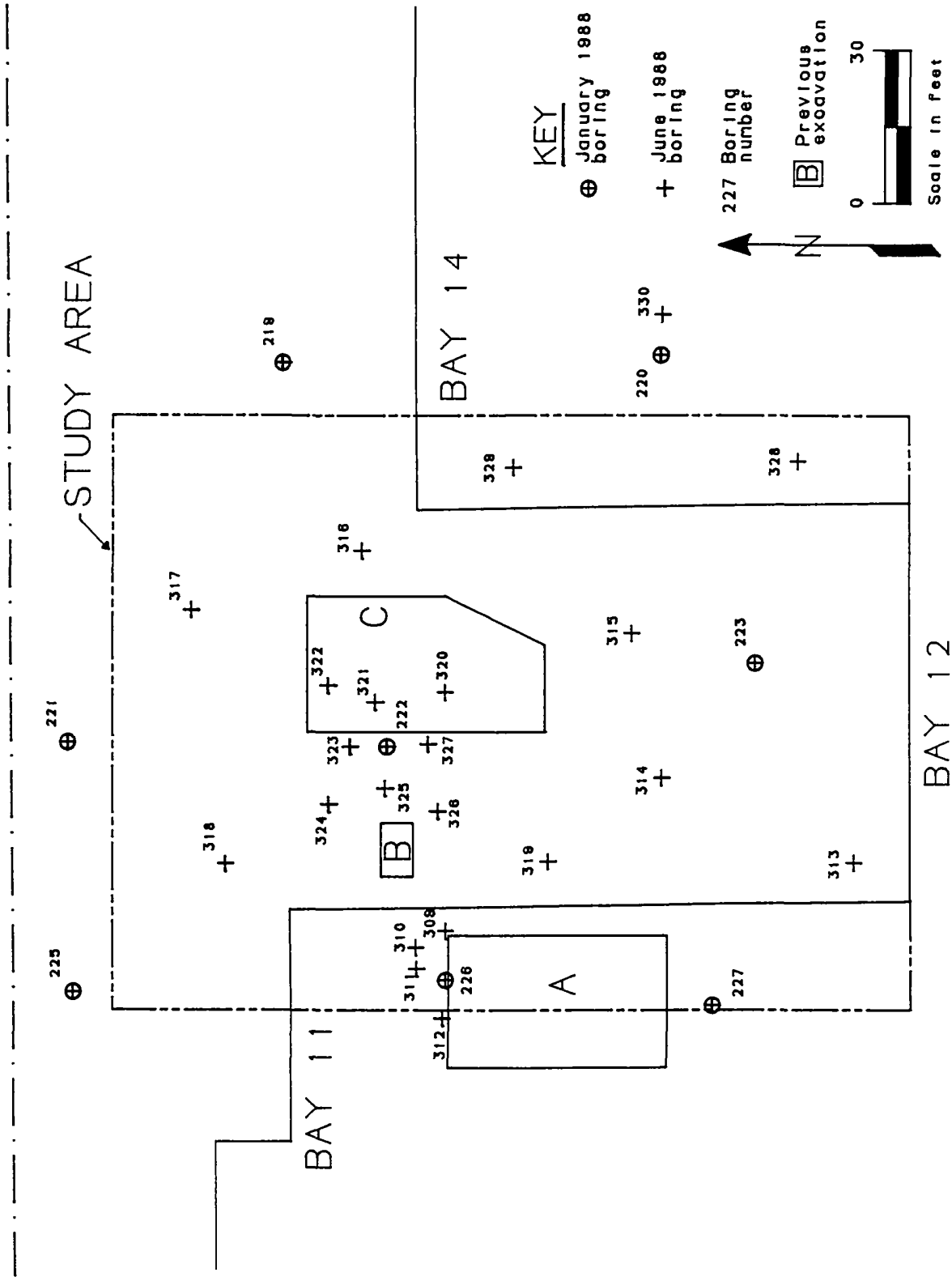

LANDAU ASSOCIATES, INC.

Boring Locations
Vicinity of Bays 11, 12, and 14

Figure 2

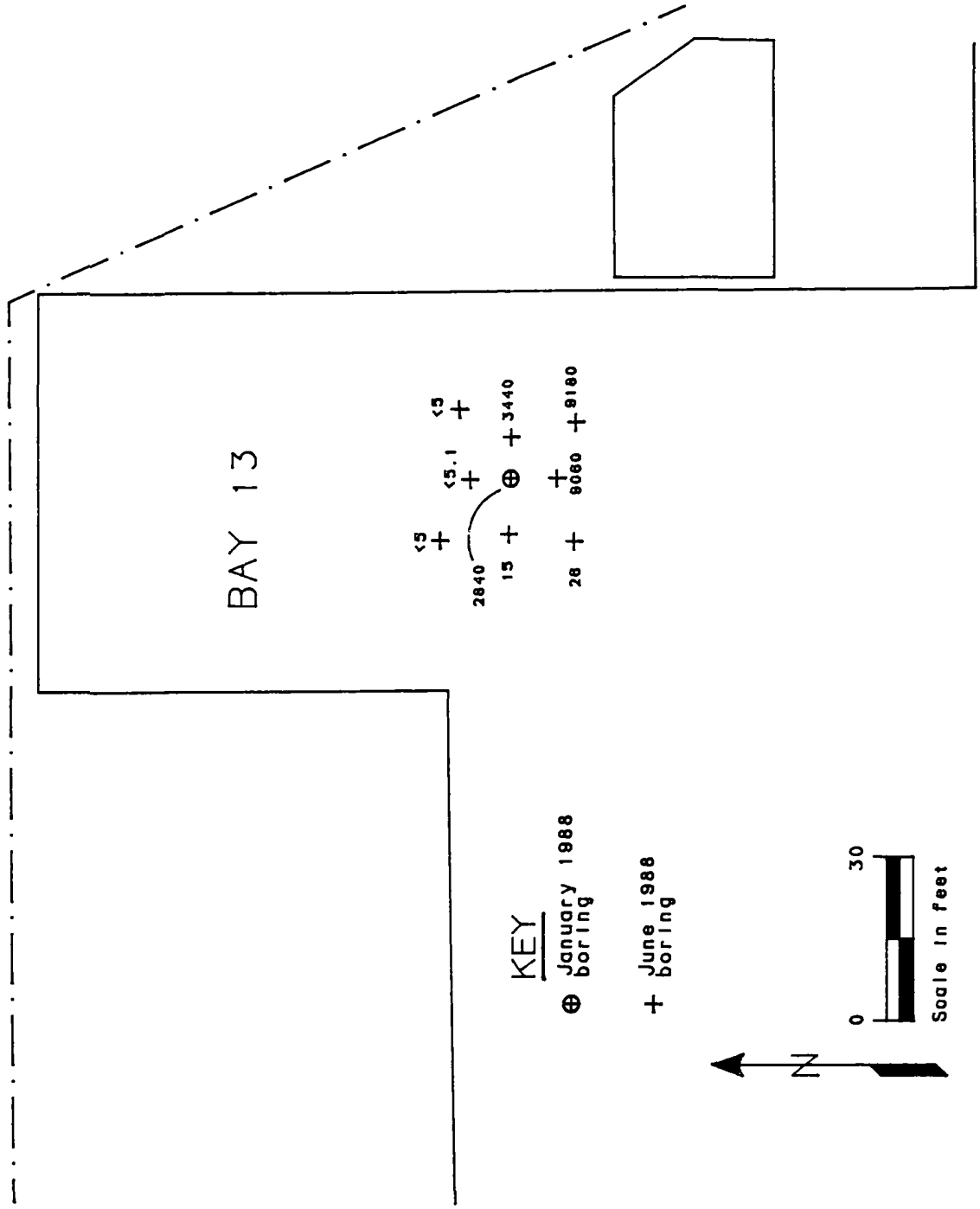

LANDAU ASSOCIATES, INC.	Soil Arsenic Concentrations (mg/Kg) 0 to 5 Feet Depth, Bay 13

Figure 3

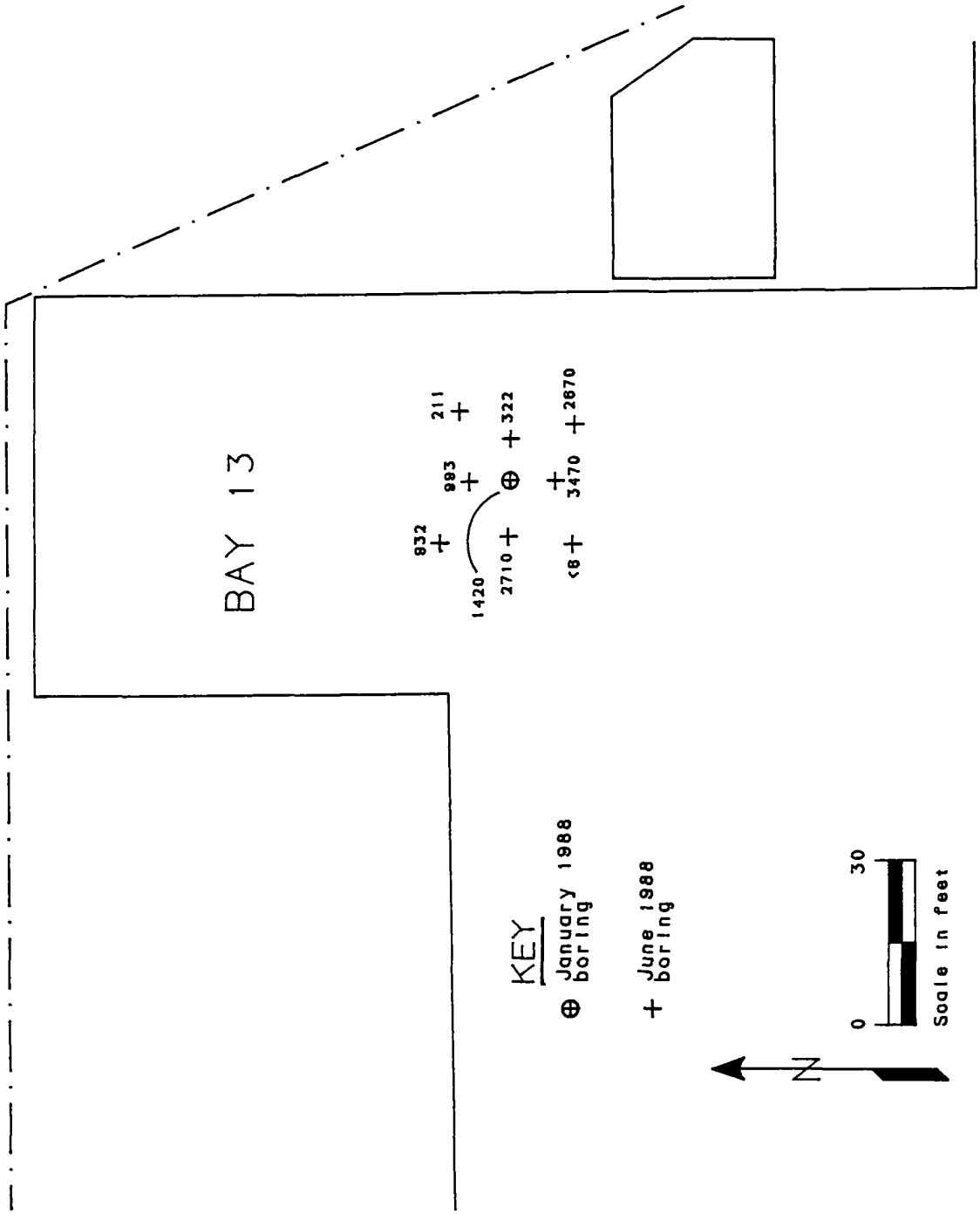

LANDAU ASSOCIATES, INC.	Soil Arsenic Concentrations (mg/Kg) 5 to 8 Feet Depth, Bay 13

Figure 4

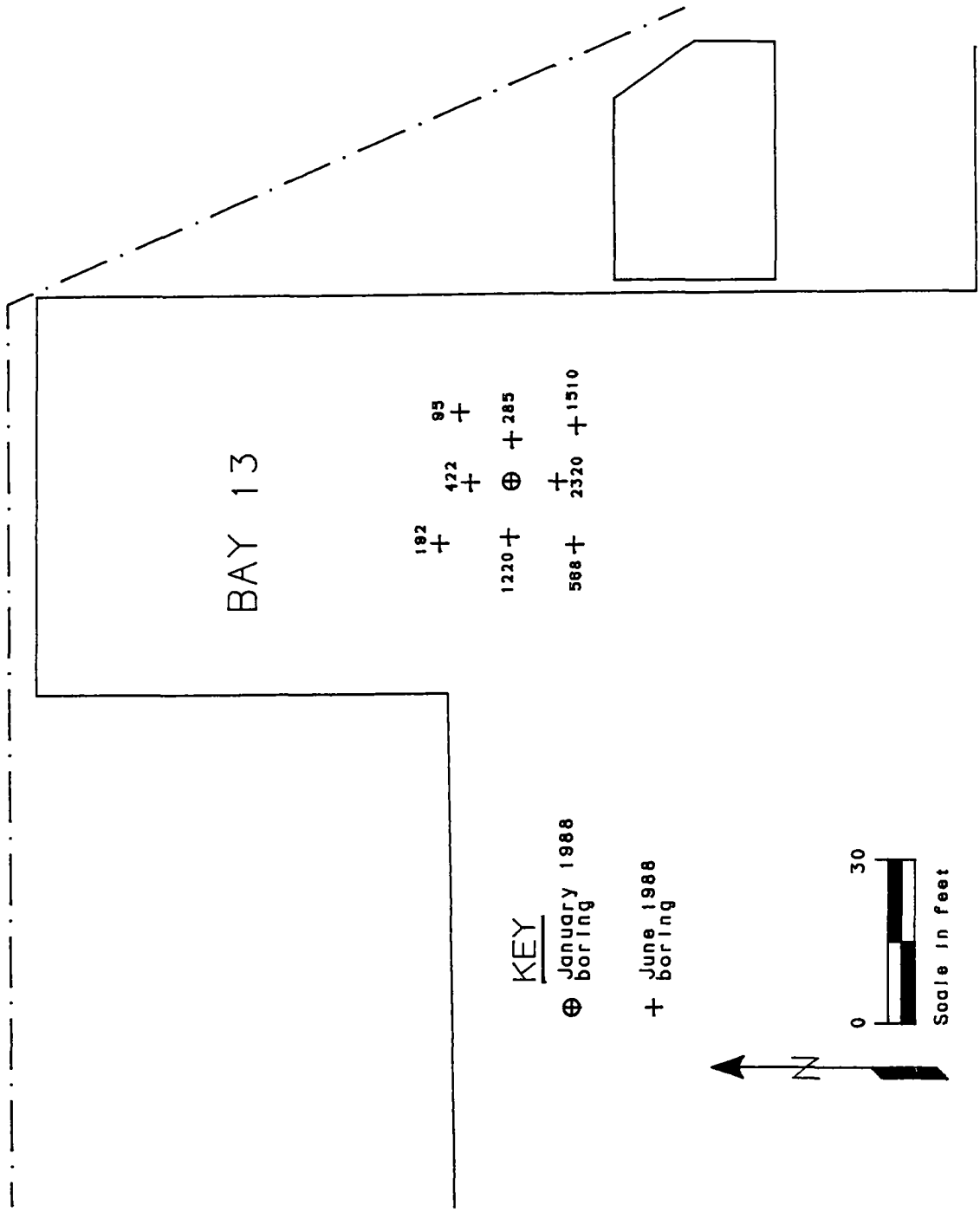

LANDAU ASSOCIATES, INC.	Soil Arsenic Concentrations (mg/Kg) 8 to 11 Feet Depth, Bay 13

Figure 5

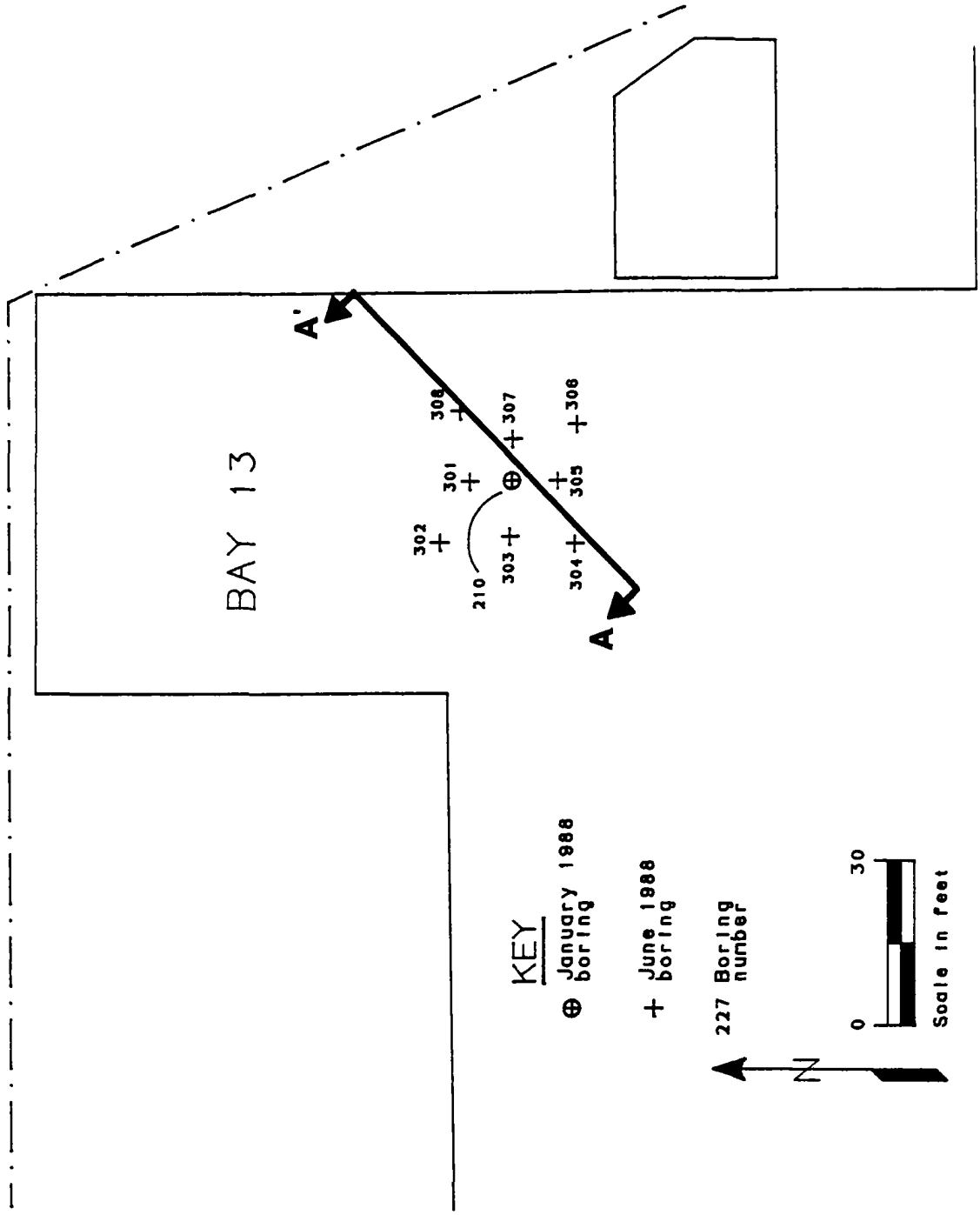

LANDAU ASSOCIATES, INC.	Location of Cross-Section Bay 13

Figure 6



LANDAU ASSOCIATES, INC.

Arsenic Cross-Section A-A'

Figure 7

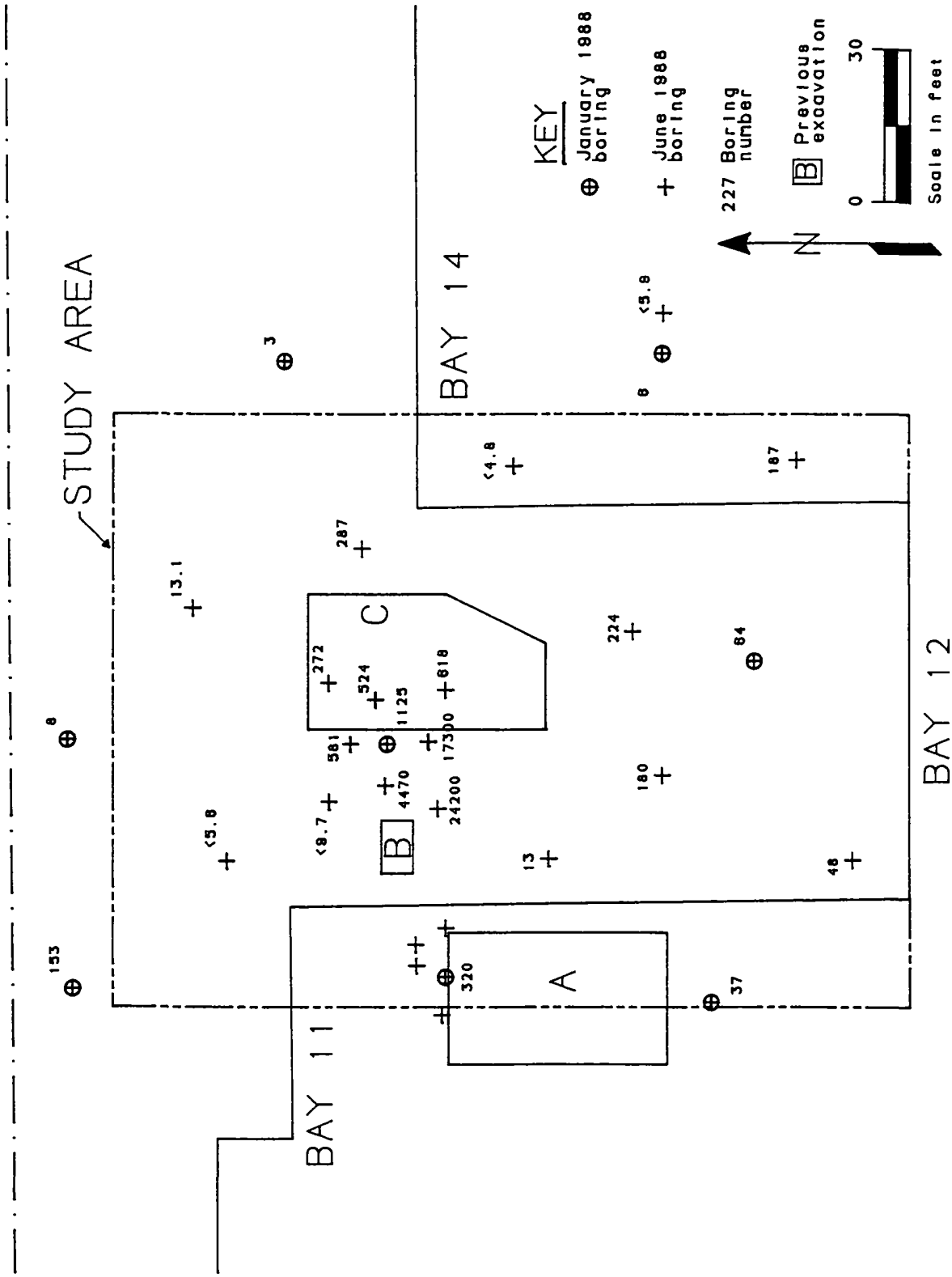

LANDAU ASSOCIATES, INC.

Soil Arsenic Concentrations (mg/Kg)
0 to 5 Feet Depth, Vicinity of Bays 11, 12, and 14

Figure 8

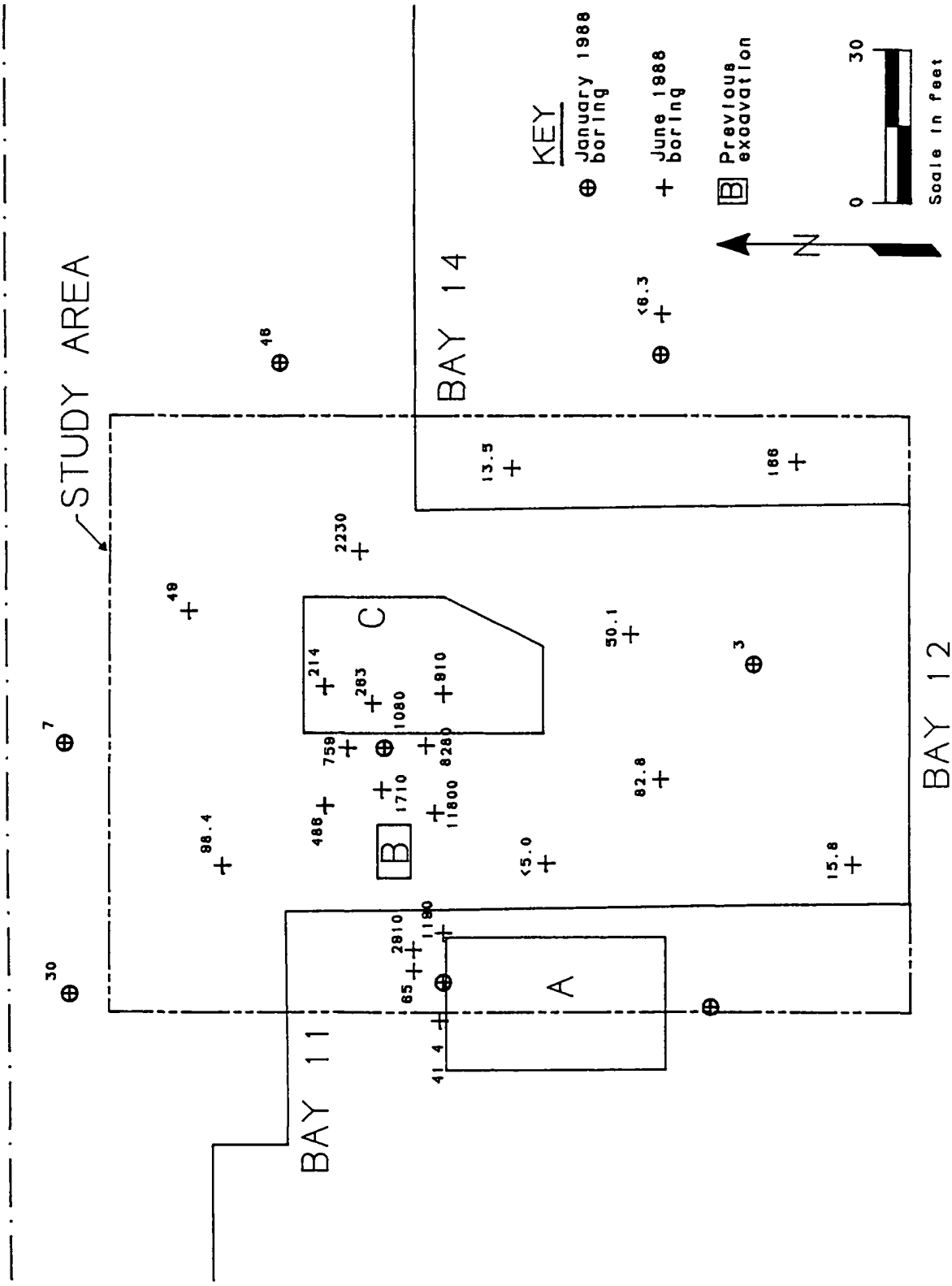

LANDAU ASSOCIATES, INC.

Soil Arsenic Concentrations (mg/Kg)
5 to 8 Feet Depth, Vicinity of Bays 11, 12, and 14

Figure 9

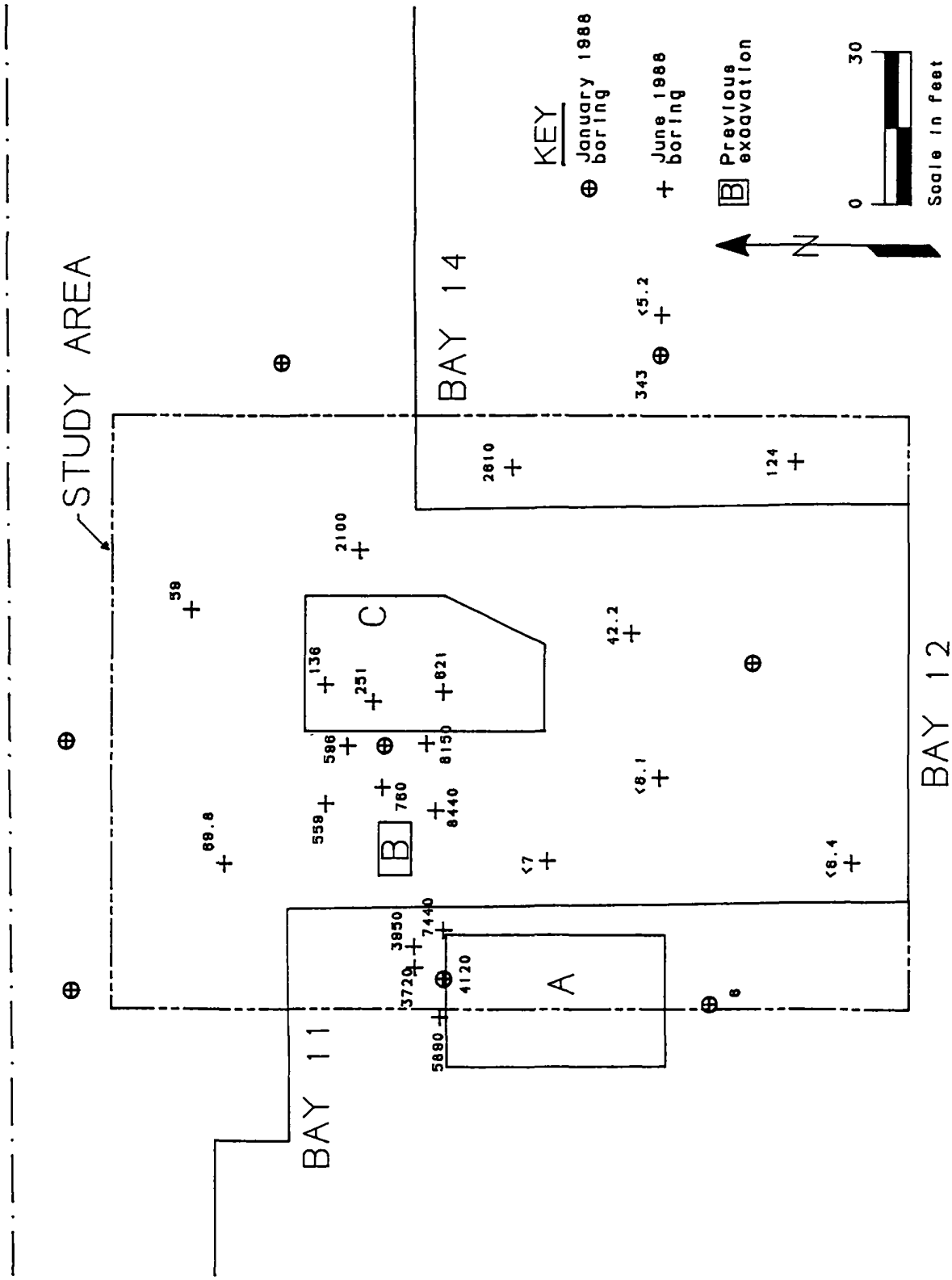

LANDAU ASSOCIATES, INC.

Soil Arsenic Concentrations (mg/Kg)
8 to 11 Feet Depth, Vicinity of Bays 11, 12, and 14

Figure 10

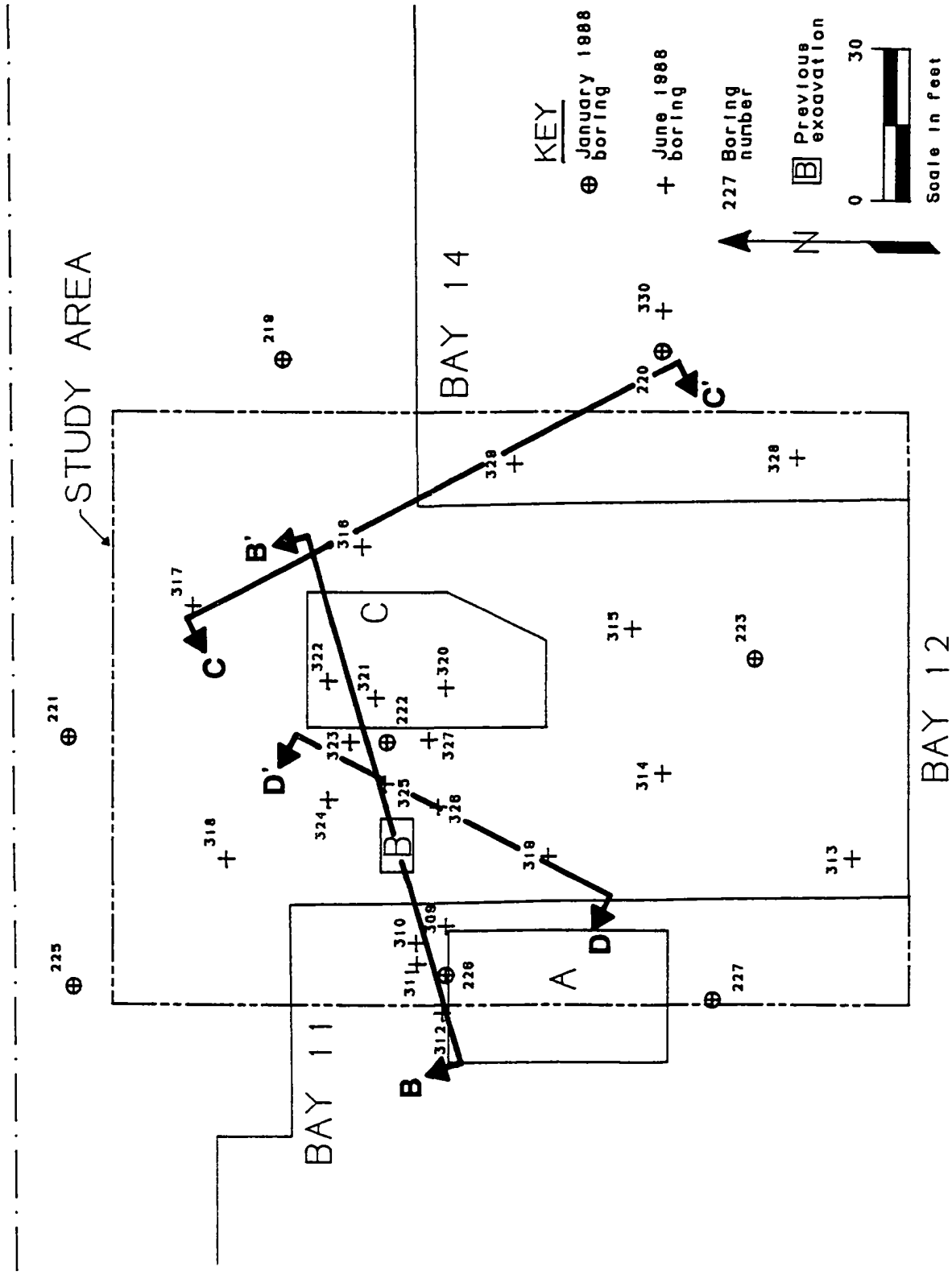

LANDAU ASSOCIATES, INC.

Locations of Cross-Sections
Vicinity of Bays 11, 12, and 14

Figure 11

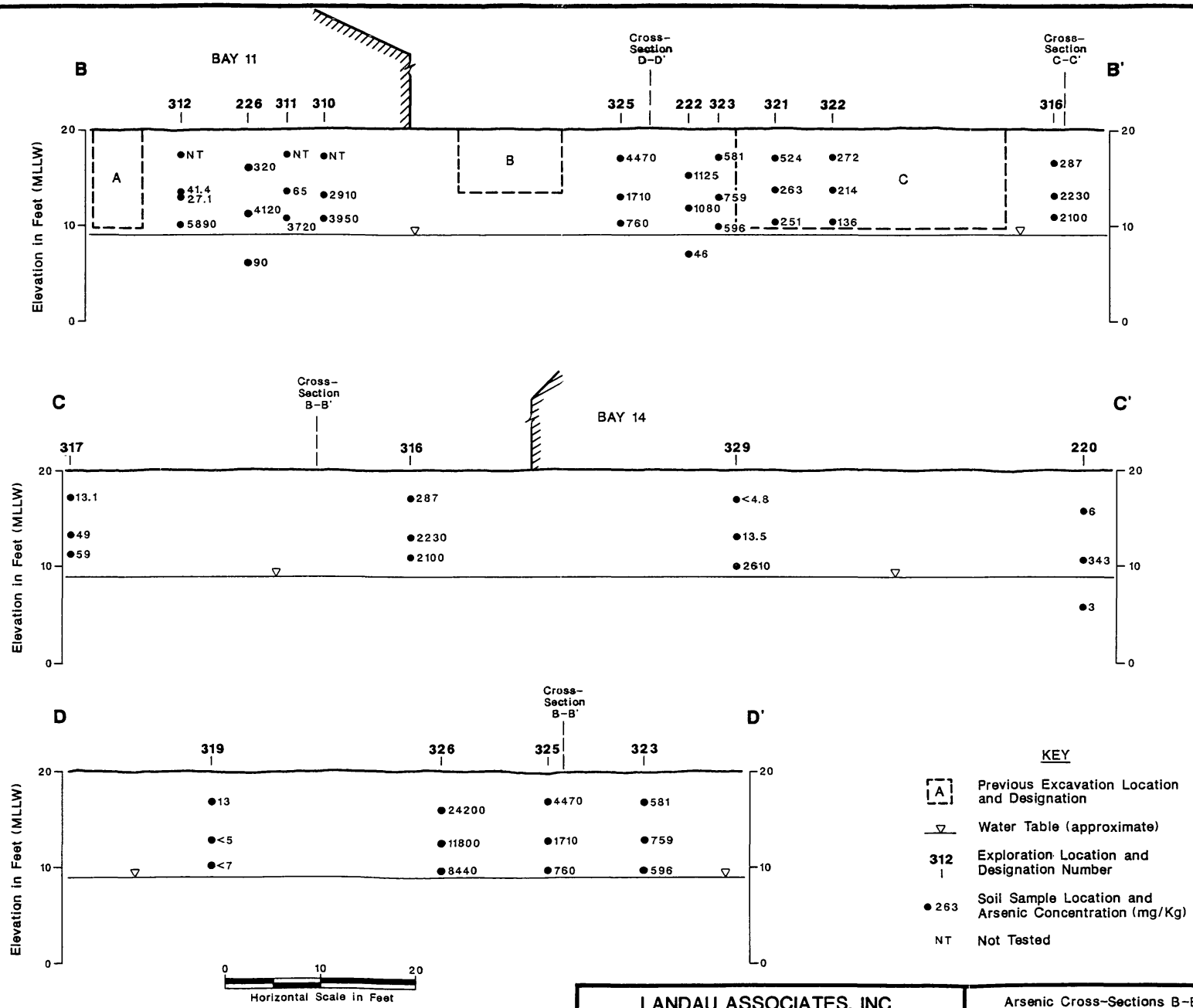

LANDAU ASSOCIATES, INC.

Arsenic Cross-Sections B-B', C-C', and D-D'

Figure 12