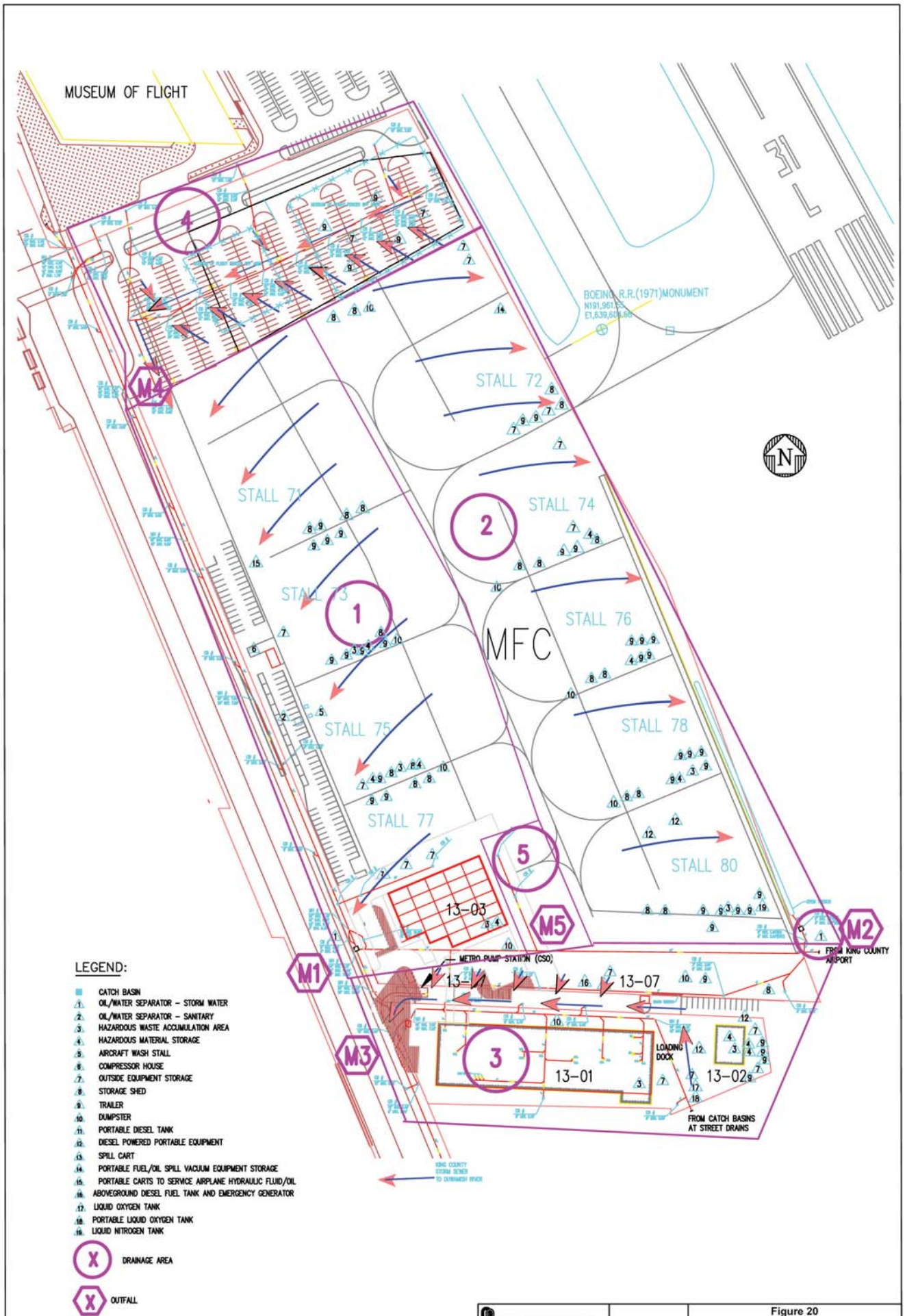

Figure 20
MILITARY FLIGHT CENTER
STORM WATER DRAINAGE SYSTEM

LOWER DUWAMISH WATERWAY
EARLY ACTION AREA 7
Tukwila, Washington

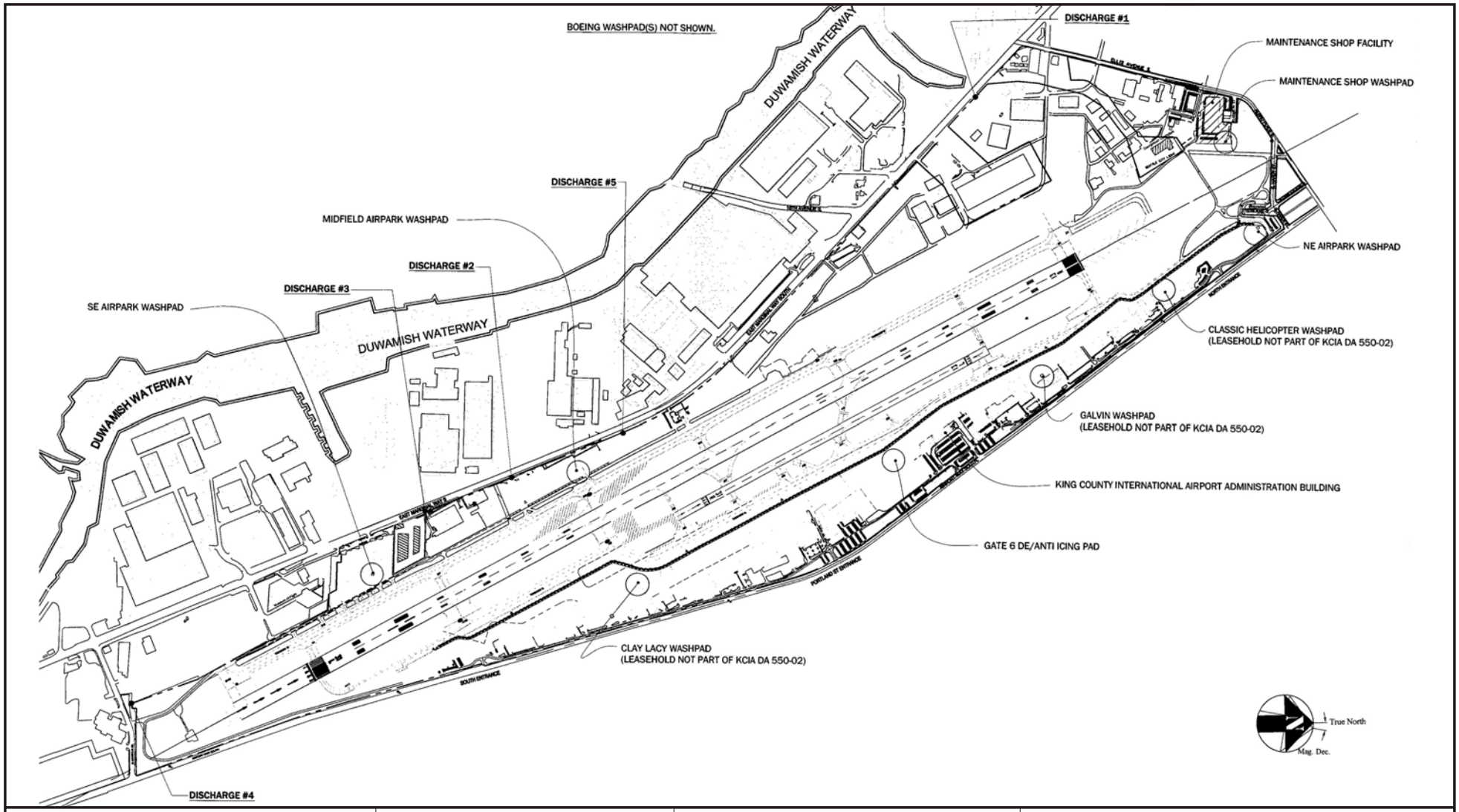

ecology and environment, inc.
International Specialists in the Environment
Seattle, Washington

Base Map Reference: King County International Airport, 2006.

LOWER DUWAMISH WATERWAY
EARLY ACTION AREA 7
Seattle, Washington

Figure 21
KING COUNTY INTERNATIONAL AIRPORT
STORMWATER OUTFALL SITE MAP

Date:	Drawn by:	
6/25/07	AES	10:002330WD0702\fig 21

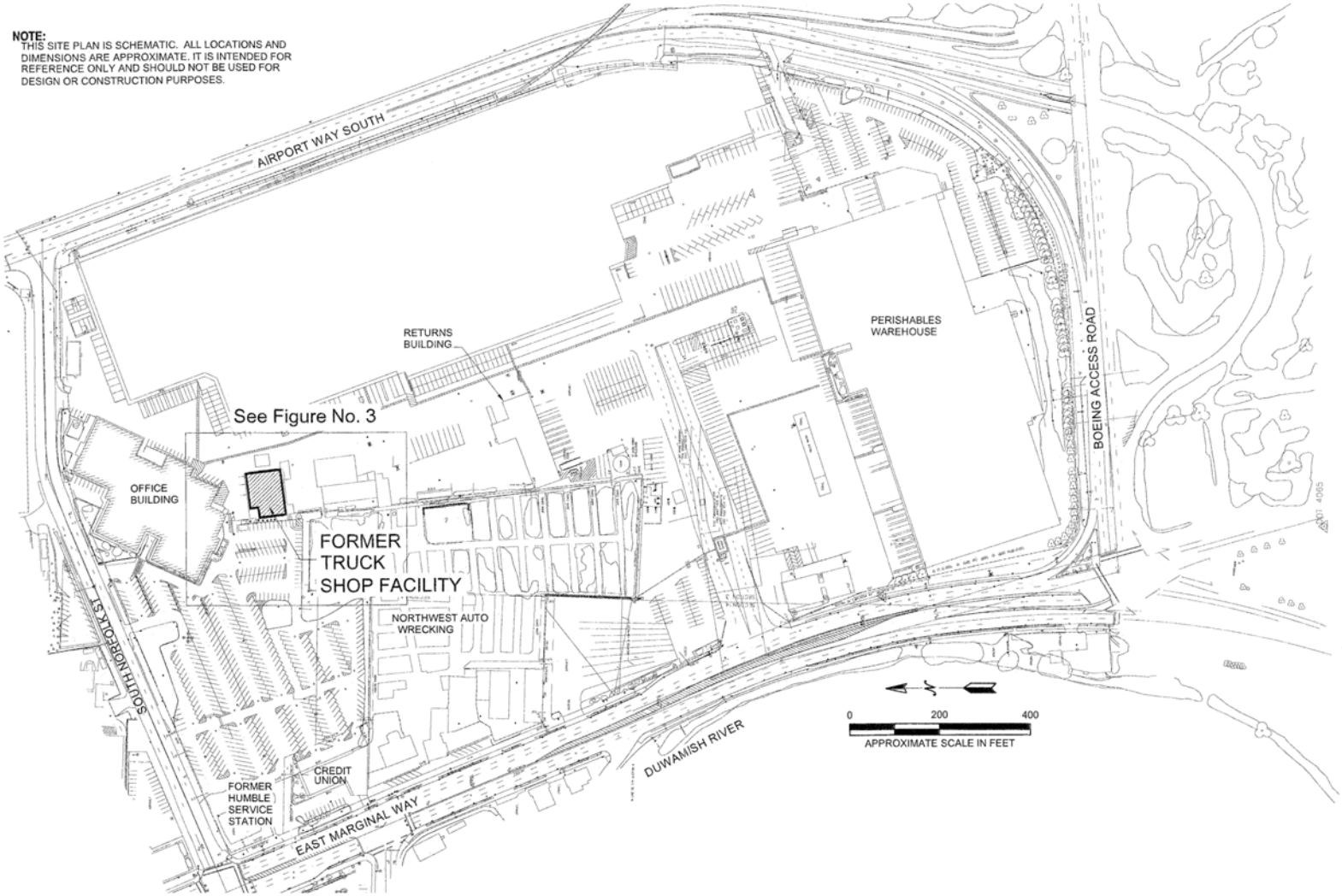

ecology and environment, inc.
International Specialists in the Environment
Seattle, Washington

Base Map Reference: Terra Associates, Inc., September 2006

LOWER DUWAMISH WATERWAY
EARLY ACTION AREA 7
Seattle, Washington

Figure 22
ASSOCIATED GROCERS, INC.
FACILITY MAP

Date:	Drawn by:	
6/25/07	AES	10:002330WD0402\fig 22

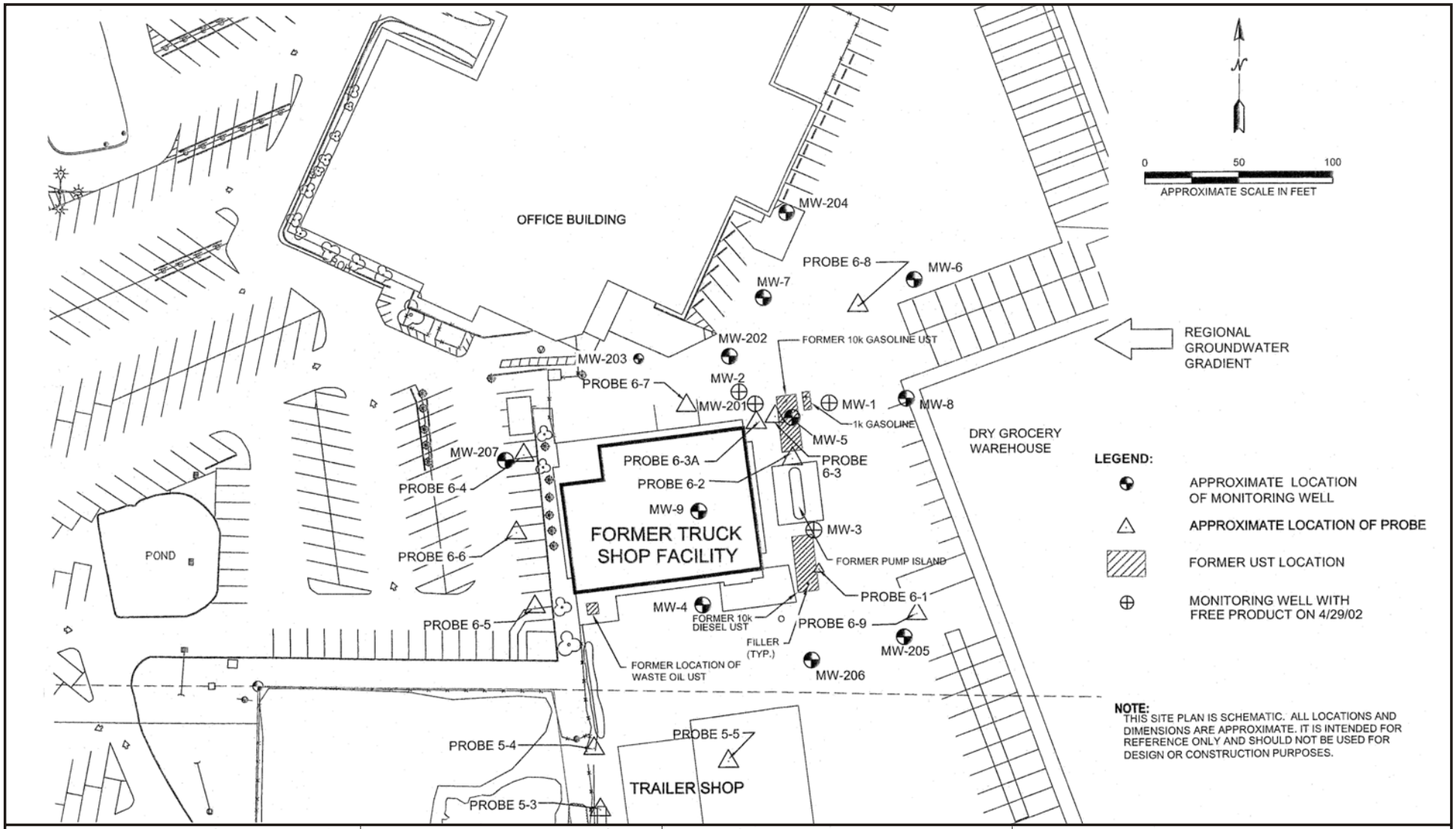

ecology and environment, inc.
International Specialists in the Environment
Seattle, Washington

Base Map Reference: Terra Associates, Inc., September 2006

LOWER DUWAMISH WATERWAY
EARLY ACTION AREA 7
Seattle, Washington

Figure 23
ASSOCIATED GROCERS, INC.
FORMER TRUCK SHOP FACILITY

Date:	Drawn by:	
6/25/07	AES	10:002330WD0402\fig 23

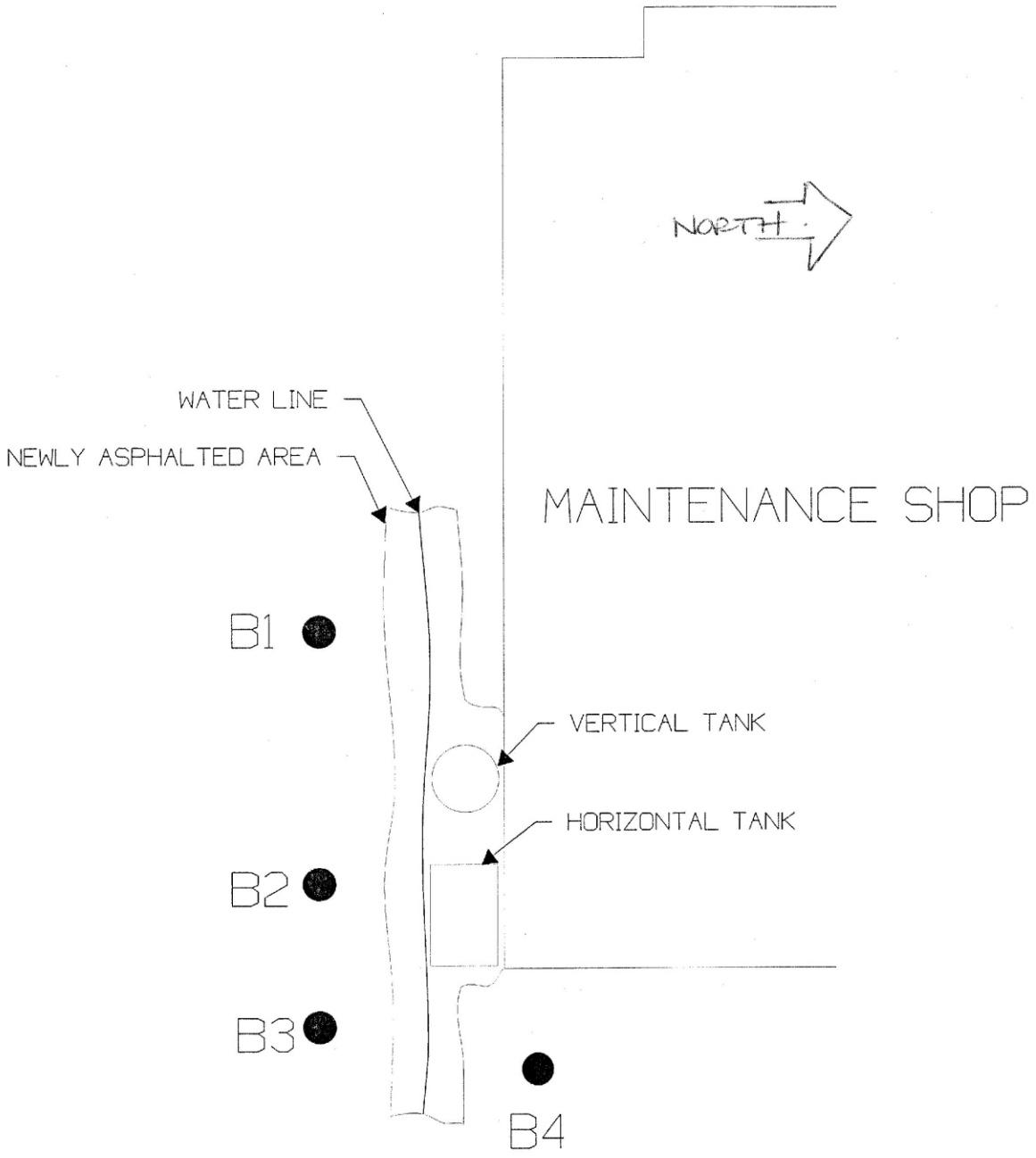

ecology and environment, inc. International Specialists in the Environment Seattle, Washington	LOWER DUWAMISH WATERWAY EARLY ACTION AREA 7 Seattle, Washington	Figure 24 ASSOCIATED GROCERS INC. MAINTENANCE SHOP AND UST REMOVAL AREA		
	Base Map Reference: Global Environmental 1996.	Date: 6-25-07	Drawn by: AES	10:002330WD0402\fig 24

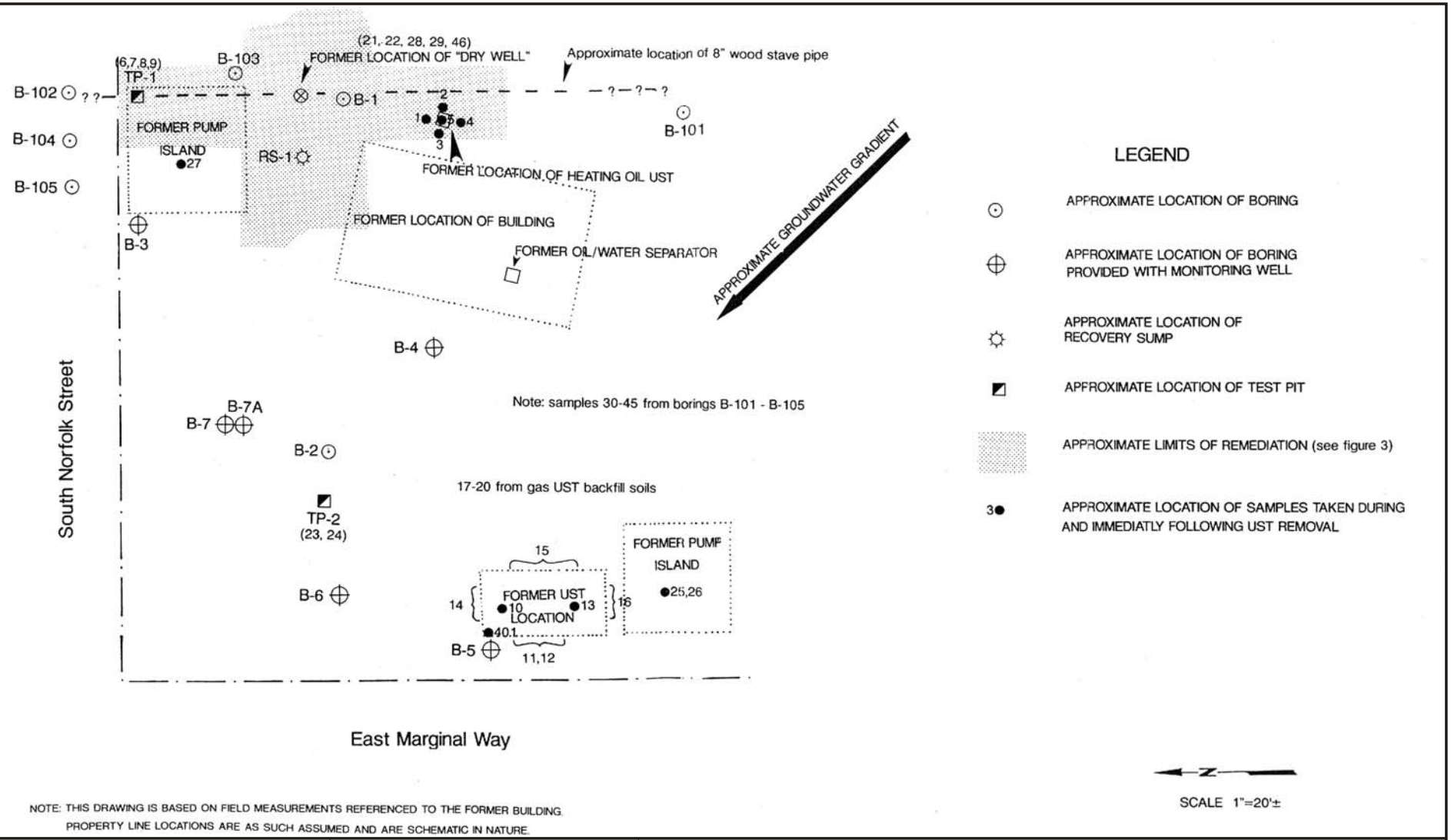

NOTE: THIS DRAWING IS BASED ON FIELD MEASUREMENTS REFERENCED TO THE FORMER BUILDING. PROPERTY LINE LOCATIONS ARE AS SUCH ASSUMED AND ARE SCHEMATIC IN NATURE.

ecology and environment, inc.
International Specialists in the Environment
Seattle, Washington

Base Map Reference: Terra Associates, Inc., February 1991

LOWER DUWAMISH WATERWAY
EARLY ACTION AREA 7
Seattle, Washington

Figure 25
ASSOCIATED GROCERS, INC.
FORMER HUMBLE SERVICE STATION AREA

Date:	Drawn by:	
6/25/07	AES	10:002330WD0402\fig 25