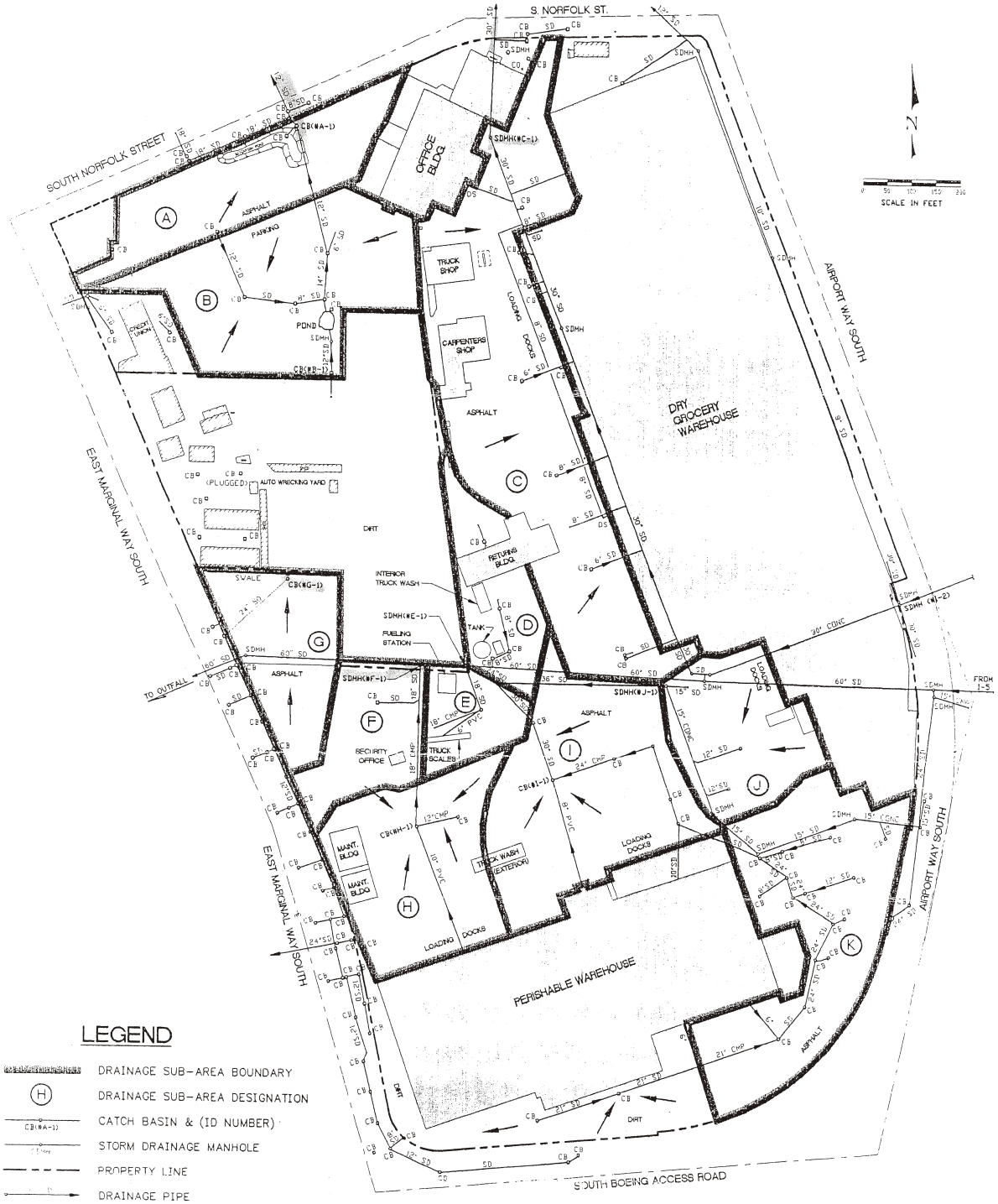

ecology and environment, inc. International Specialists in the Environment Seattle, Washington	LOWER DUWAMISH WATERWAY EARLY ACTION AREA 7 Seattle, Washington	Figure 26 ASSOCIATED GROCERS INC. STORM DRAINAGE SYSTEM	
	Base Map Reference: Barrett Consulting Group	Date: 6/25/07	Drawn by: AES	10:002330WD0402\fig 26

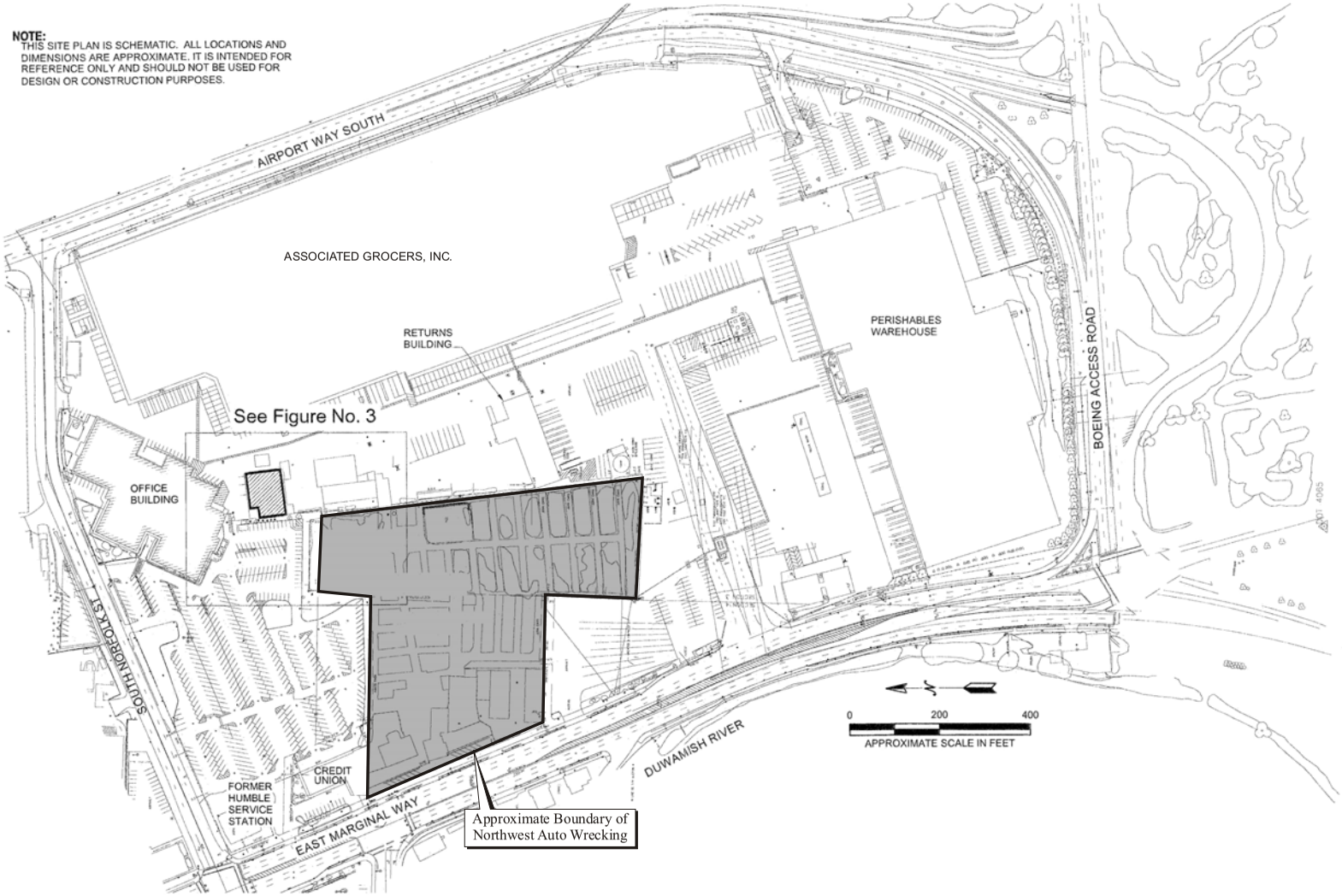

ecology and environment, inc.
International Specialists in the Environment
Seattle, Washington

Base Map Reference: Terra Associates, Inc., September 2006

LOWER DUWAMISH WATERWAY
EARLY ACTION AREA 7
Seattle, Washington

Figure 27
NORTHWEST AUTO WRECKING FACILITY MAP

Date:	Drawn by:	
6/25/07	AES	10:002330WD0402\fig 27



ecology and environment, inc.
International Specialists in the Environment
Seattle, Washington

LOWER DUWAMISH WATERWAY
EARLY ACTION AREA 7
Seattle, Washington

Figure 28
AERIAL PHOTOGRAPH OF
AFFORDABLE AUTO WRECKING AREA

Base Map Reference: City of Seattle, 2006.

Date:	Drawn by:	
6/25/07	AES	10:002330WD0402\fig 28

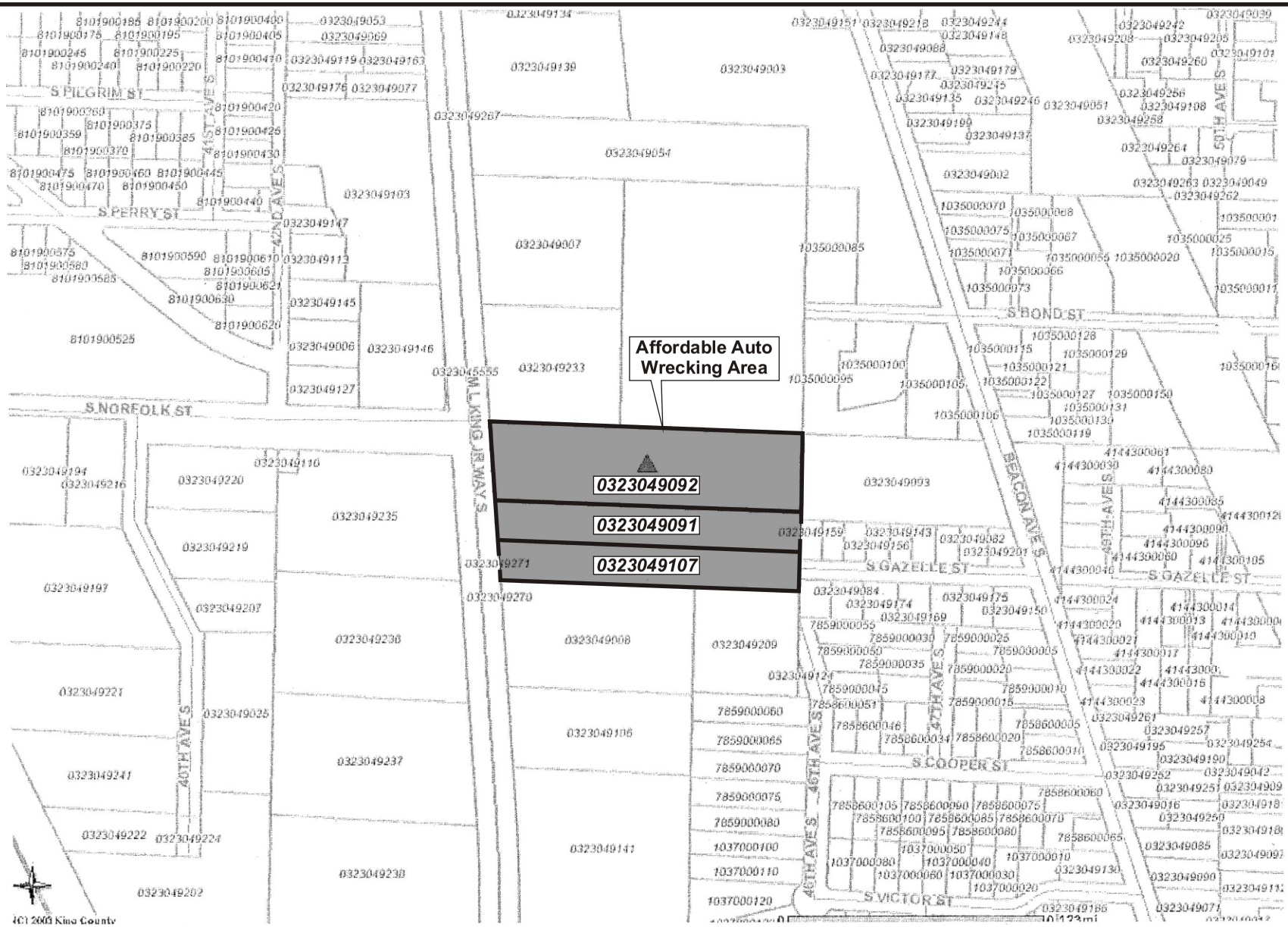

ecology and environment, inc.
International Specialists in the Environment
Seattle, Washington

LOWER DUWAMISH WATERWAY
EARLY ACTION AREA 7
Seattle, Washington

Figure 29
AFFORDABLE AUTO WRECKING AREA
AND TAX PARCELS

Base Map Reference: King County 2003.

Date:	Drawn by:	
6/25/07	AES	10:002330WD0402\fig 29

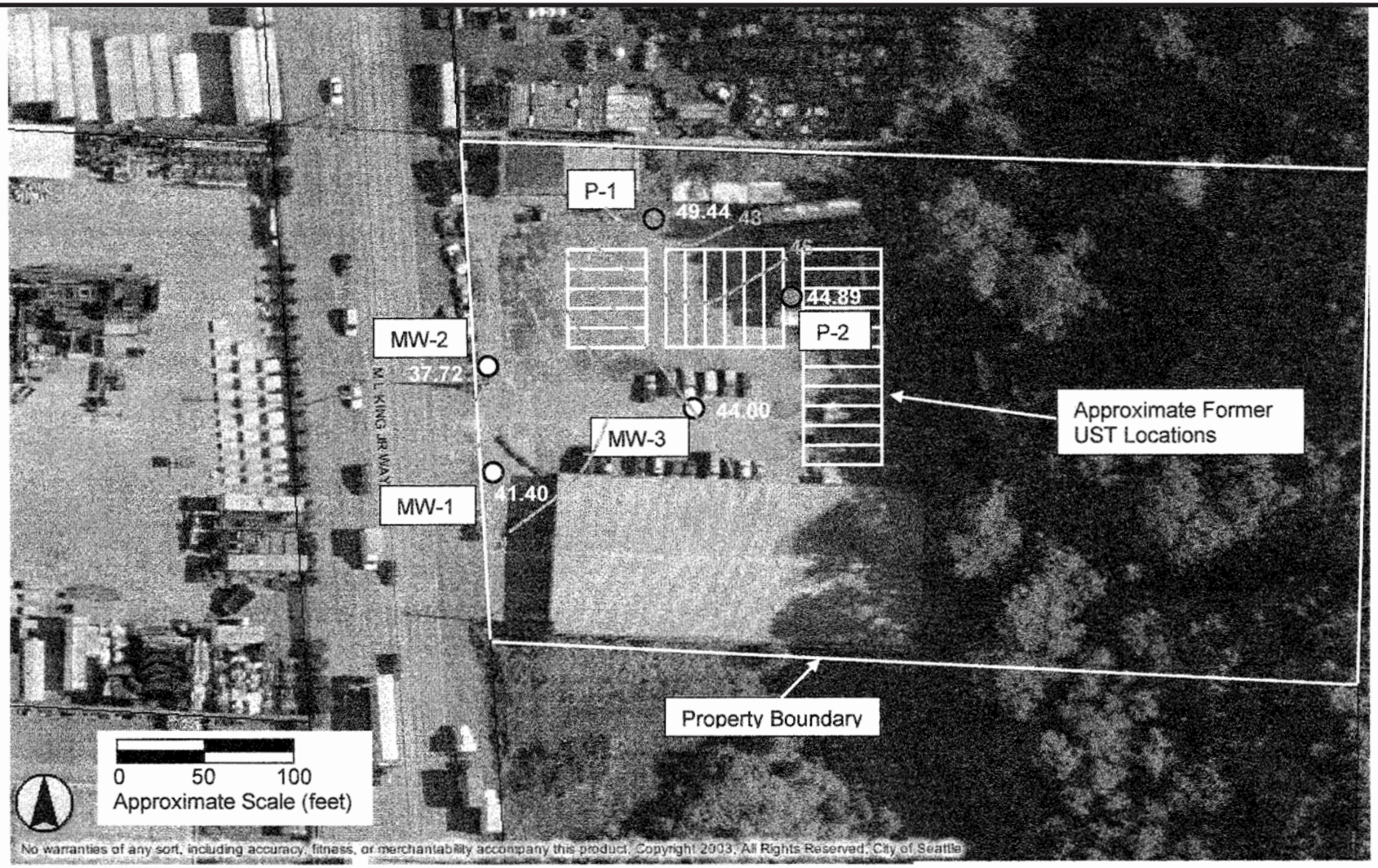

Approximate monitoring well location
Approximate piezometer location
41.12 Ground water elevations on 1/5/06
Ground water elevation contours

REFERENCE: Base map provided by Seattle Department of Planning and Development.

ecology and environment, inc. International Specialists in the Environment Seattle, Washington	LOWER DUWAMISH WATERWAY EARLY ACTION AREA 7 Seattle, Washington	Figure 30 ARCO GAS STATION MAP		
	Base Map Reference: HWA GeoSciences Inc., February 2006	Date: 9/28/07	Drawn by: AES	10:002330WD0402\fig 30