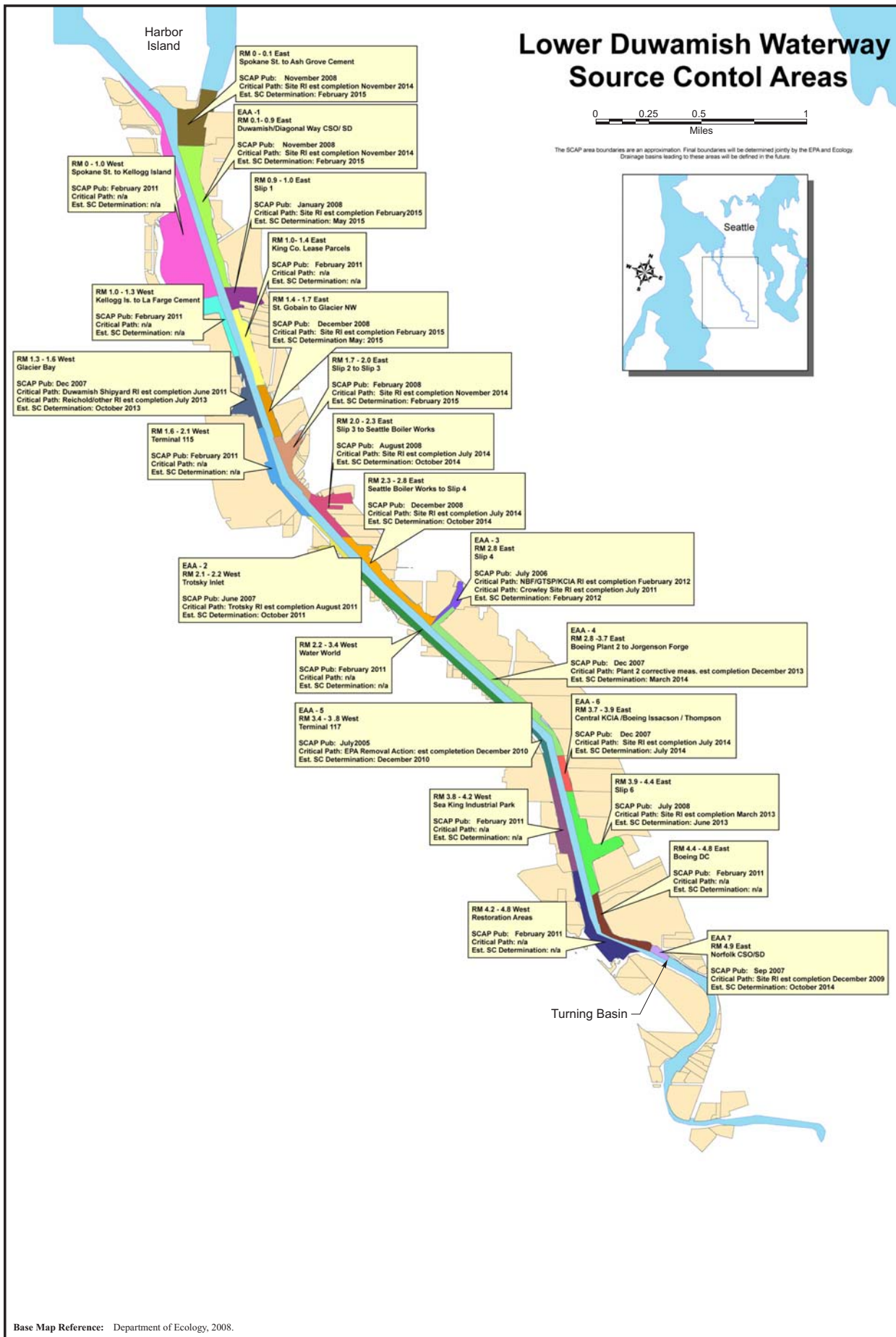


7.0 Figures

This page intentionally left blank

Lower Duwamish Waterway Source Control Areas



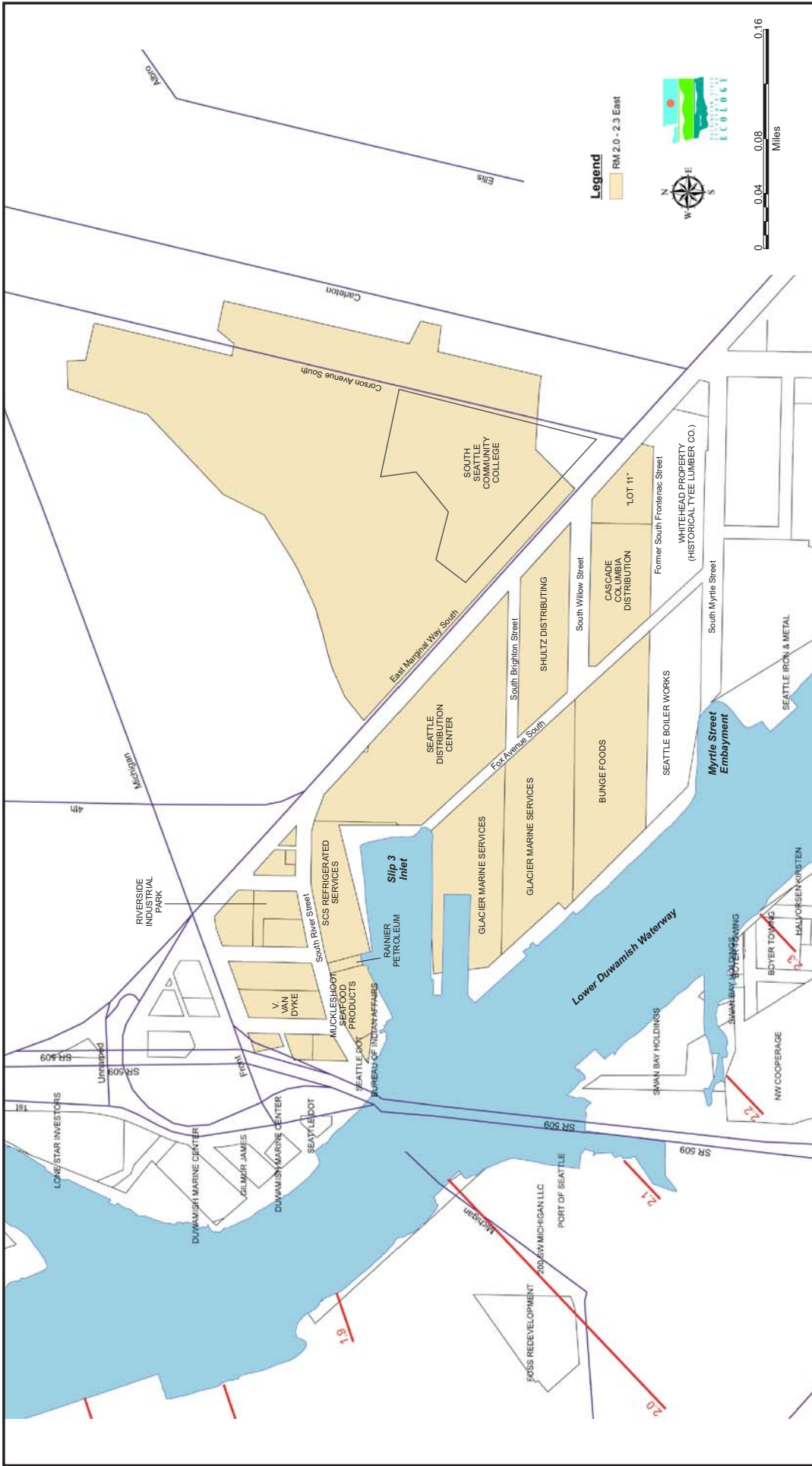
Base Map Reference: Department of Ecology, 2008.



LOWER DUWAMISH WATERWAY
RM 2.0-2.3 EAST
Seattle, Washington

Figure 1
LOWER DUWAMISH WATERWAY
SOURCE CONTROL AREAS

Date: 5/21/08	Drawn by: AES	10:002330WD1403/fig 1
------------------	------------------	-----------------------



ecology and environment, inc.
 International Specialists in the Environment
 Seattle, Washington

Base Map References: Department of Ecology, 2008.

LOWER DUWAMISH WATERWAY
 RM 2.0-2.3, EAST
 Seattle, Washington

Figure 2
 RM 2.0-2.3 EAST SOURCE CONTROL AREA

Date:	6/10/08
Drawn by:	AES
10:002330WD1403 fig. 2	



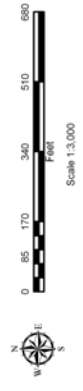
Figure 3
 RM 2.0-2.3 EAST STORMWATER DRAINAGE BASIN WITH SOUTH BRIGHTON STREET CSO DRAINAGE BASIN IDENTIFIED

Date: 6/10/08
 Drawn by: AES

10:002330WD1403 fig. 3



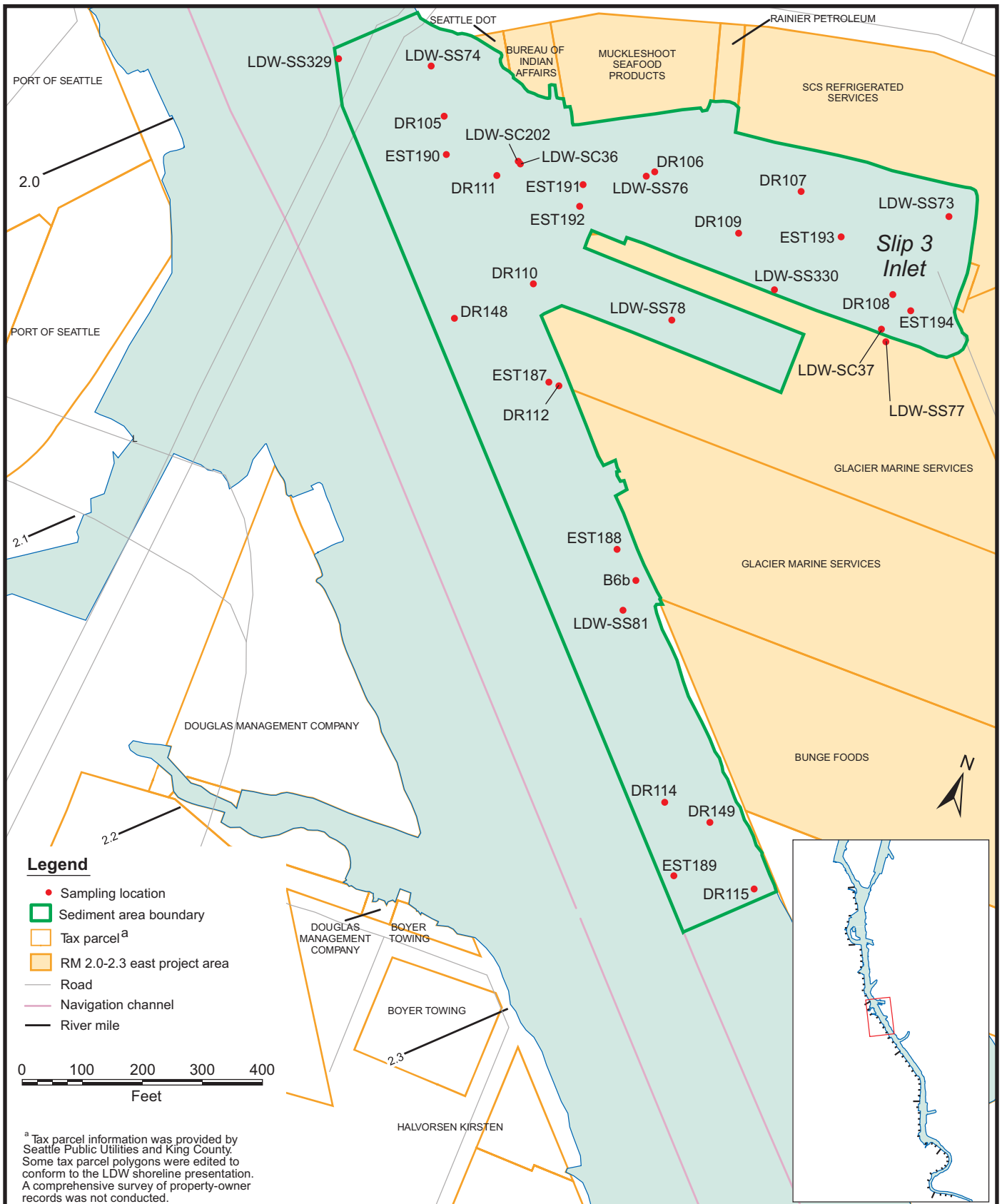
- Legend**
- Private SD
 - City of Seattle CSO/SD
 - City of Seattle SD
 - City of Seattle Storm Drain & Combined Sewer Collector Lines
 - City of Seattle Storm Drain & Combined Sewer Trunk Lines
 - King County Interceptor Line
 - South Brighton Street CSO Drainage Basin
 - RM 2.0 - 2.3 East Stormwater Drainage Basin



Base Map Reference: Ecology and Environment, Inc., GIS department, 2008.
 GIS layer depicting LDW outfalls and "seep" location provided by Seattle Public Utilities, dated September 9, 2003.
 GIS layers depicting storm drain and sewer lines provided by Seattle Public Utilities and King County.
 GIS layers depicting tax parcels and drainage basins provided by Seattle Public Utilities and King County.
 Some tax parcel polygons were edited to conform to the LDW shoreline presentation.

LOWER DUWAMISH WATERWAY
 RM 2.0-2.3 EAST
 Seattle, Washington

Figure 4
STORM DRAIN SYSTEM WITHIN RM 2.0-2.3 EAST
 Date: 5/30/08
 Drawn by: AES
 10:002350W D1403 fig 4



LOWER DUWAMISH WATERWAY
RM 2.0-2.3 EAST
Seattle, Washington

Figure 5
RM 2.0-2.3 EAST
SEDIMENT SAMPLING LOCATIONS



Base Map Reference: Windward 2007.

Date:
5-21-08

Drawn by:
AES

10:002330WD1403\fig 5