5.0 Figures

This page intentionally left blank

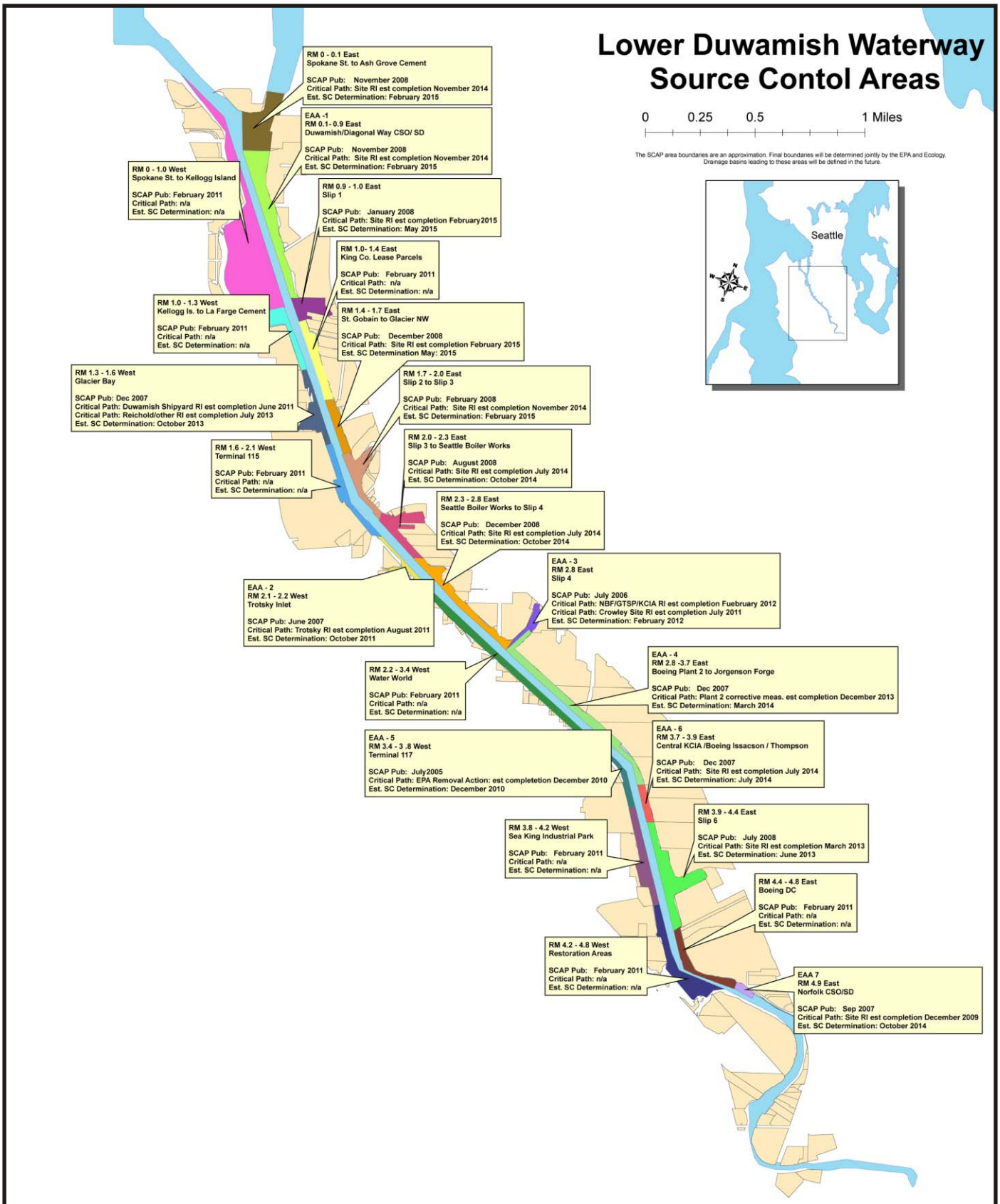

ecology and environment, inc. International Specialists in the Environment Seattle, Washington	LOWER DUWAMISH WATERWAY RM 3.9-4.4 EAST (SLIP 6) Tukwila, Washington	Figure 1 DESIGNATED SOURCE CONTROL AREAS (DRAFT)		
	Base Map Reference: Department of Ecology, 2008.	Date: 3-3-08	Drawn by: AES	10:002330WD1402\fig 1

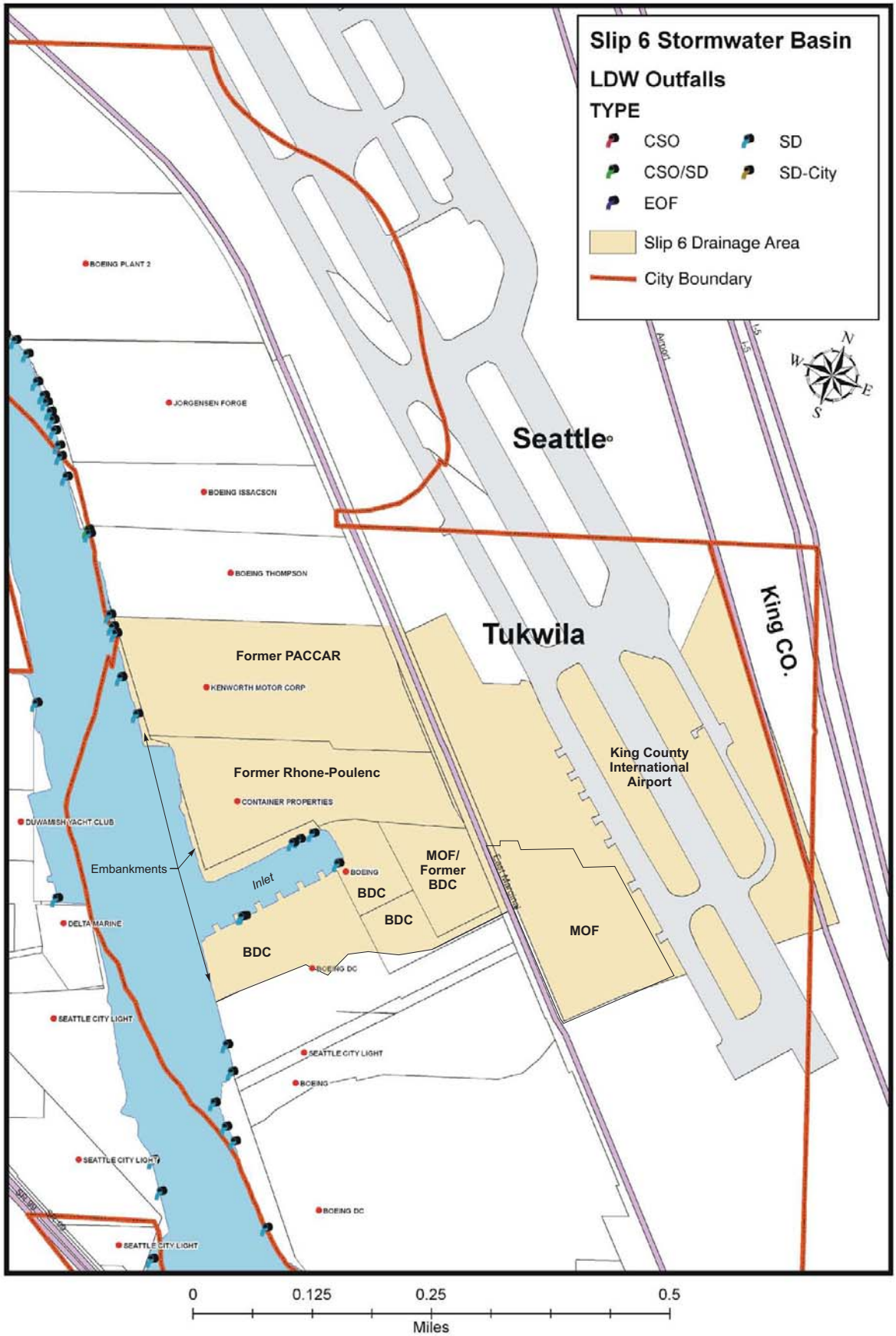

Base Map Reference: Department of Ecology.

ecology and environment, inc. International Specialists in the Environment Seattle, Washington	LOWER DUWAMISH WATERWAY RM 3.9-4.4 EAST (SLIP 6) Tukwila, Washington	Figure 2 SLIP 6 DRAINAGE AREA		
		Date: 2/13/08	Drawn by: AES	10:002330WD1402\fig 2

ecology and environment, inc.
International Specialists in the Environment
Seattle, Washington

0 150 300
Approximate Scale in Feet

Source: Anchor Environmental, L.L.C. 2006.

LOWER DUWAMISH WATERWAY
RM 3.9-4.4 EAST (SLIP 6)
Tukwila, Washington

Figure 3
SITE MAP

Date:	Drawn by:	
2/13/08	AES	10:002330WD1402\fig 3

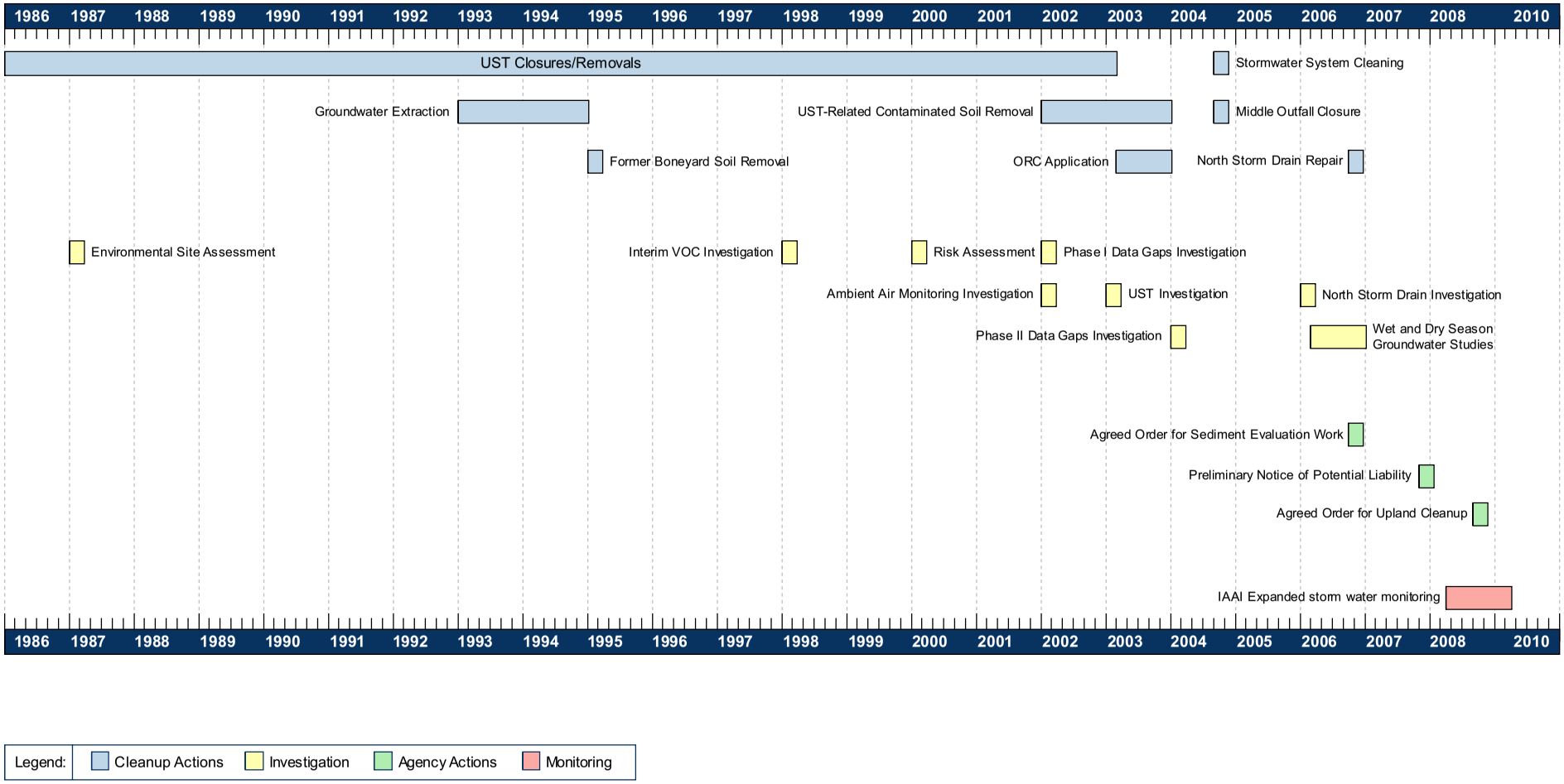

ecology and environment, inc.
International Specialists in the Environment
Seattle, Washington

LOWER DUWAMISH WATERWAY
RM 3.9-4.4 EAST (SLIP 6)
Tukwila, Washington

Figure 4

ENVIRONMENTAL INVESTIGATIONS AND CLEANUP ACTIONS TIMELINE
FORMER PACCAR SITE

Date:	Drawn by:	
2/22/08	AES	10:002330WD1402\fig 4

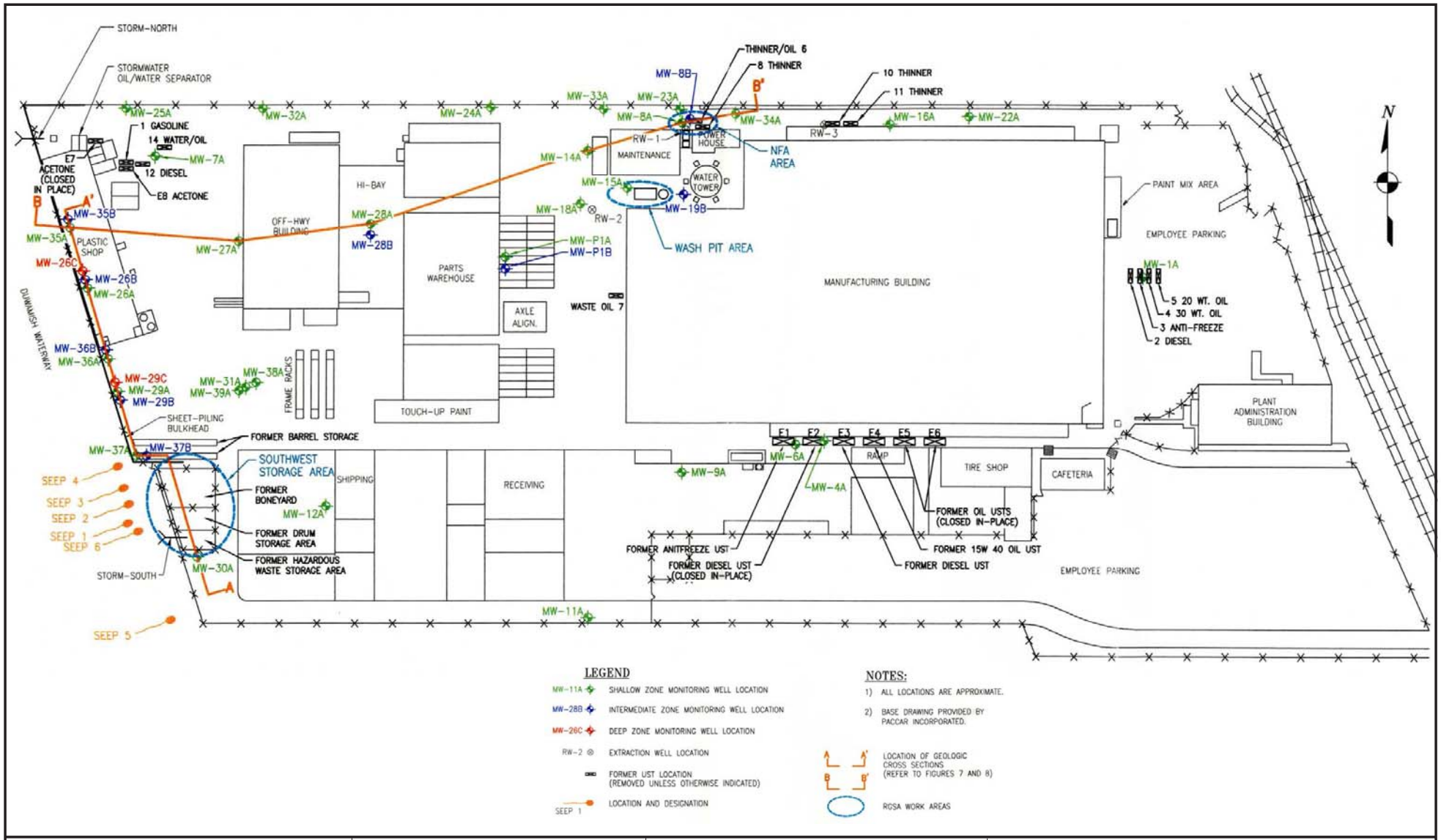

ecology and environment, inc.
International Specialists in the Environment
Seattle, Washington

0 120 240
Approximate Scale in Feet

Source: Kennedy/Jenks Consultants 2002.

LOWER DUWAMISH WATERWAY
RM 3.9-4.4 EAST (SLIP 6)
Tukwila, Washington

Figure 5
PHASE I RECONNAISSANCE GROUNDWATER AND SOIL ASSESSMENTS WORK AREAS

Date:	Drawn by:	
2/13/08	AES	10:002330WD1402\fig 5