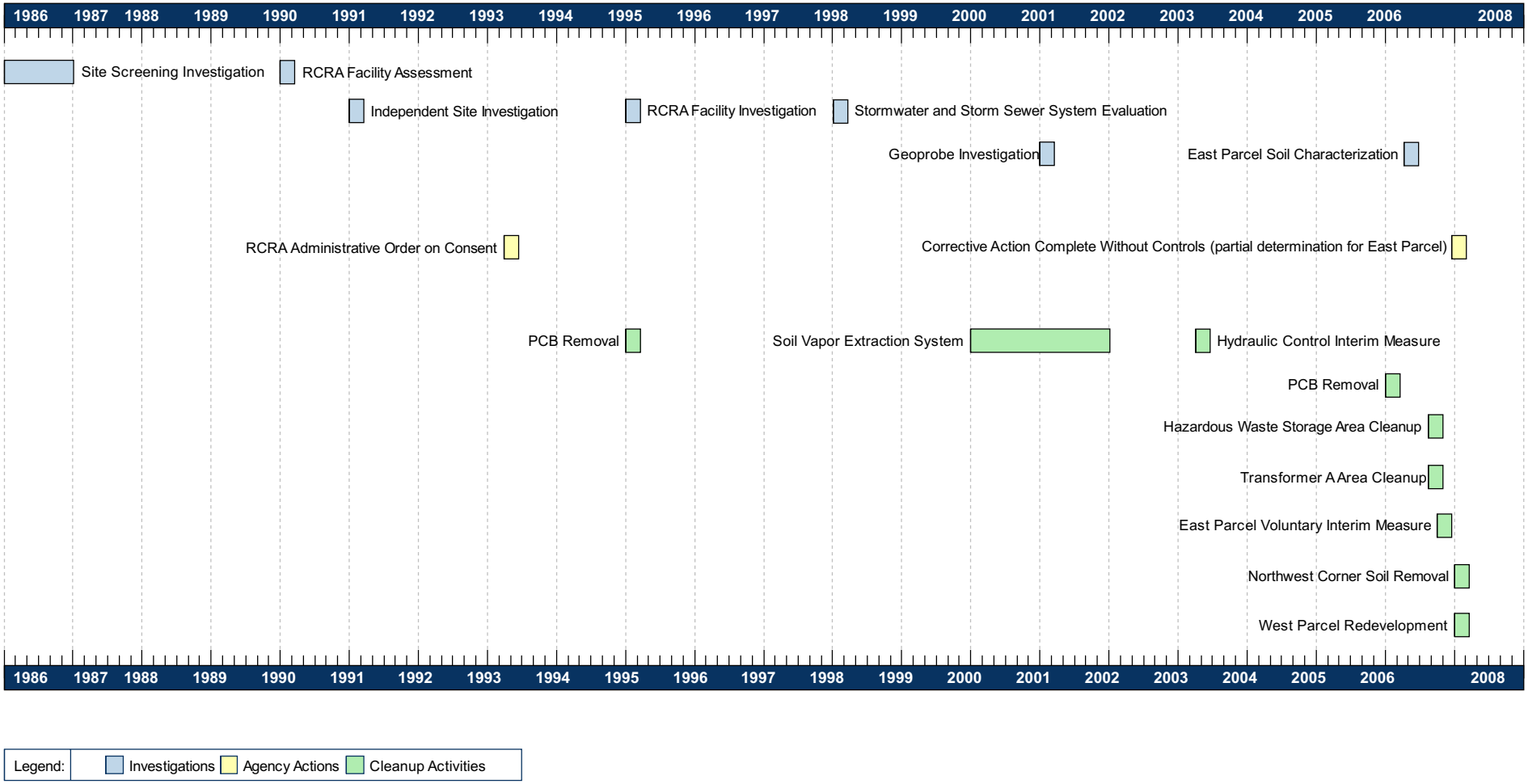

ecology and environment, inc.
International Specialists in the Environment
Seattle, Washington

LOWER DUWAMISH WATERWAY
RM 3.9-4.4 EAST (SLIP 6)
Tukwila, Washington

Figure 18

ENVIRONMENTAL INVESTIGATIONS AND CLEANUP ACTIONS TIMELINE
FORMER RHONE-POULENC SITE

Date:	Drawn by:	
2/22/08	AES	10:002330WD1402\fig 18

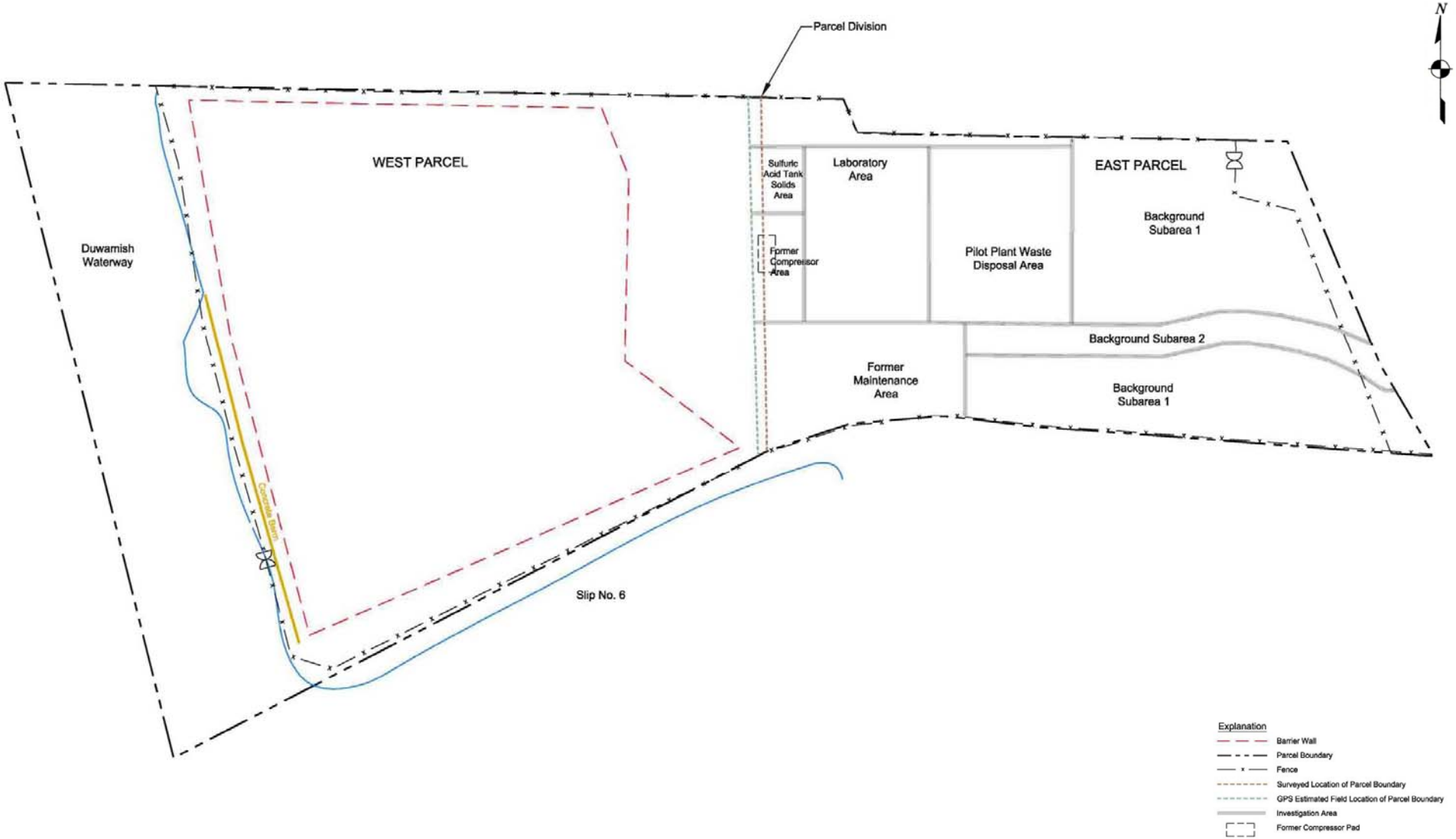

ecology and environment, inc.
International Specialists in the Environment
Seattle, Washington

0 120 240
Approximate Scale in Feet

Source: Geomatrix Consultants, Inc. 2006.

LOWER DUWAMISH WATERWAY
RM 3.9-4.4 EAST (SLIP 6)
Tukwila, Washington

Figure 19
EAST PARCEL SOIL CHARACTERIZATION AND VOLUNTARY INTERIM MEASURE

Date:	Drawn by:	
2/13/08	AES	10:002330WD1402\fig 19

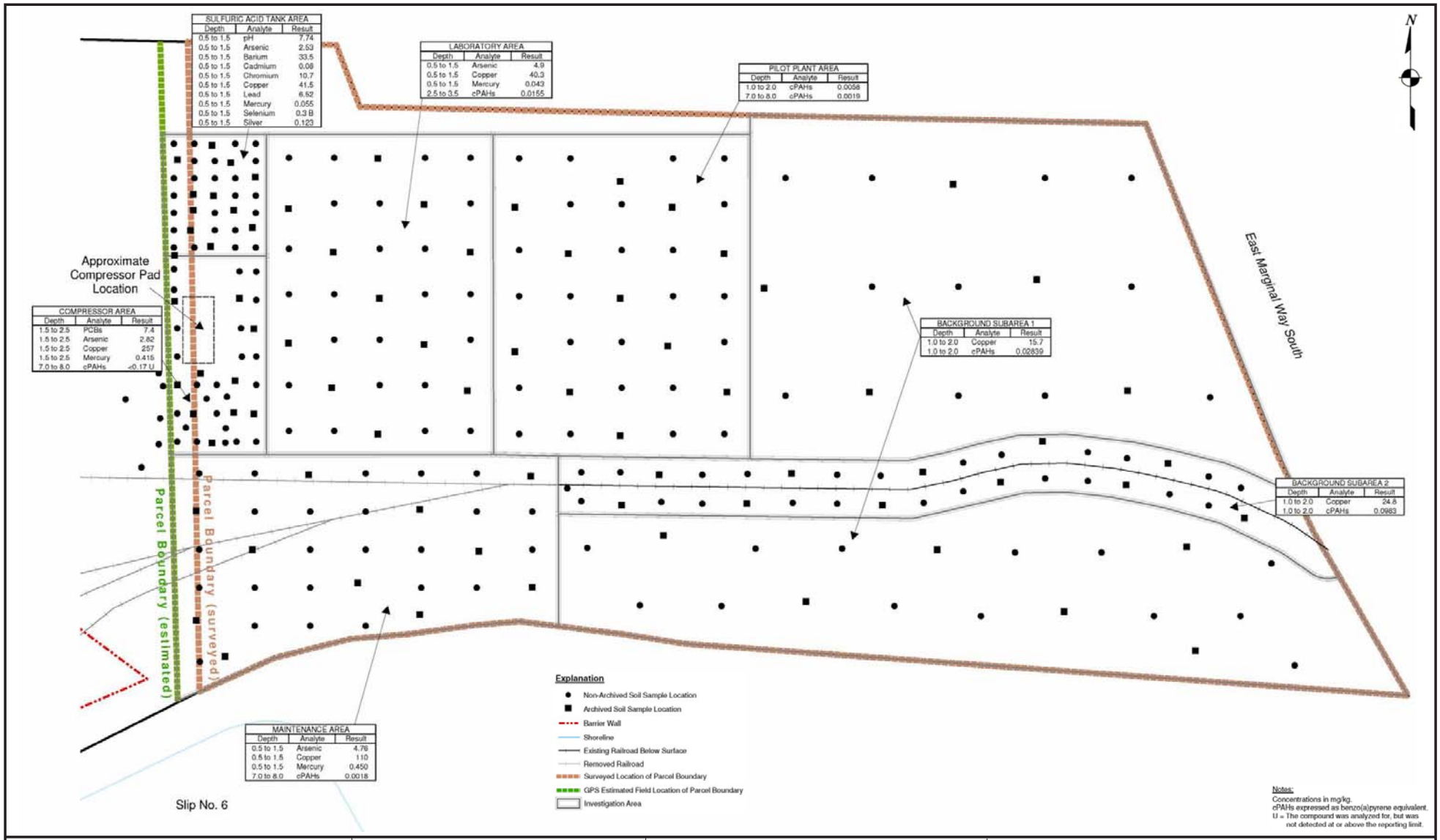

ecology and environment, inc.
International Specialists in the Environment
Seattle, Washington

0 60 120
Approximate Scale in Feet

Source: Geomatrix Consultants, Inc. 2006.

LOWER DUWAMISH WATERWAY
RM 3.9-4.4 EAST (SLIP 6)
Tukwila, Washington

Figure 20
CHARACTERIZATION COMPOSITE SAMPLE RESULTS

Date:	Drawn by:	
2/13/08	AES	10:002330WD1402\fig 20

Source: Geomatrix Consultants, Inc. 2006.

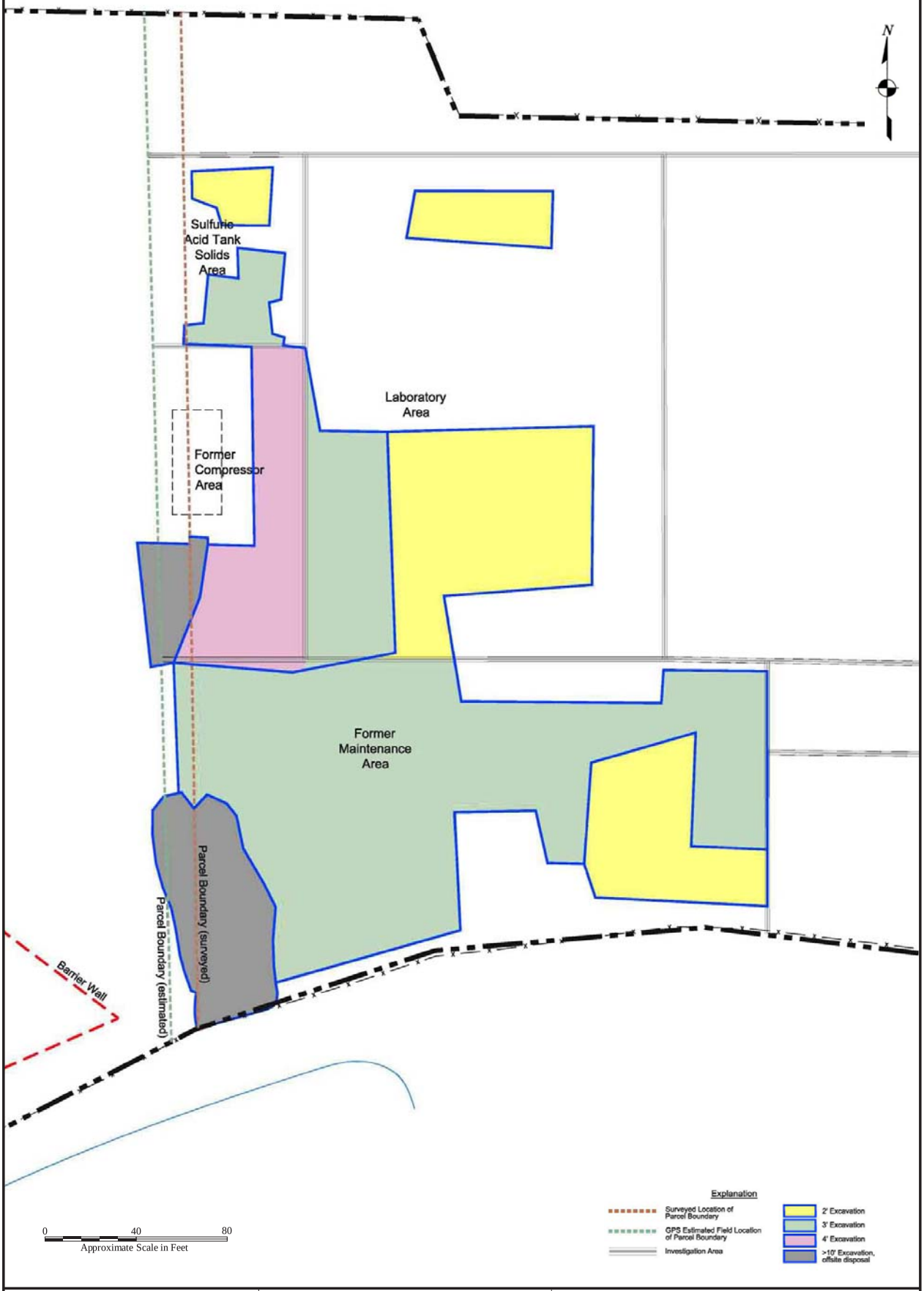

ecology and environment, inc. International Specialists in the Environment Seattle, Washington	LOWER DUWAMISH WATERWAY RM 3.9-4.4 EAST (SLIP 6) Tukwila, Washington	Figure 21 E CA ATION AREAS		
		Date: 2/13/08	Drawn by: AES	10:002330WD1402\fig 21

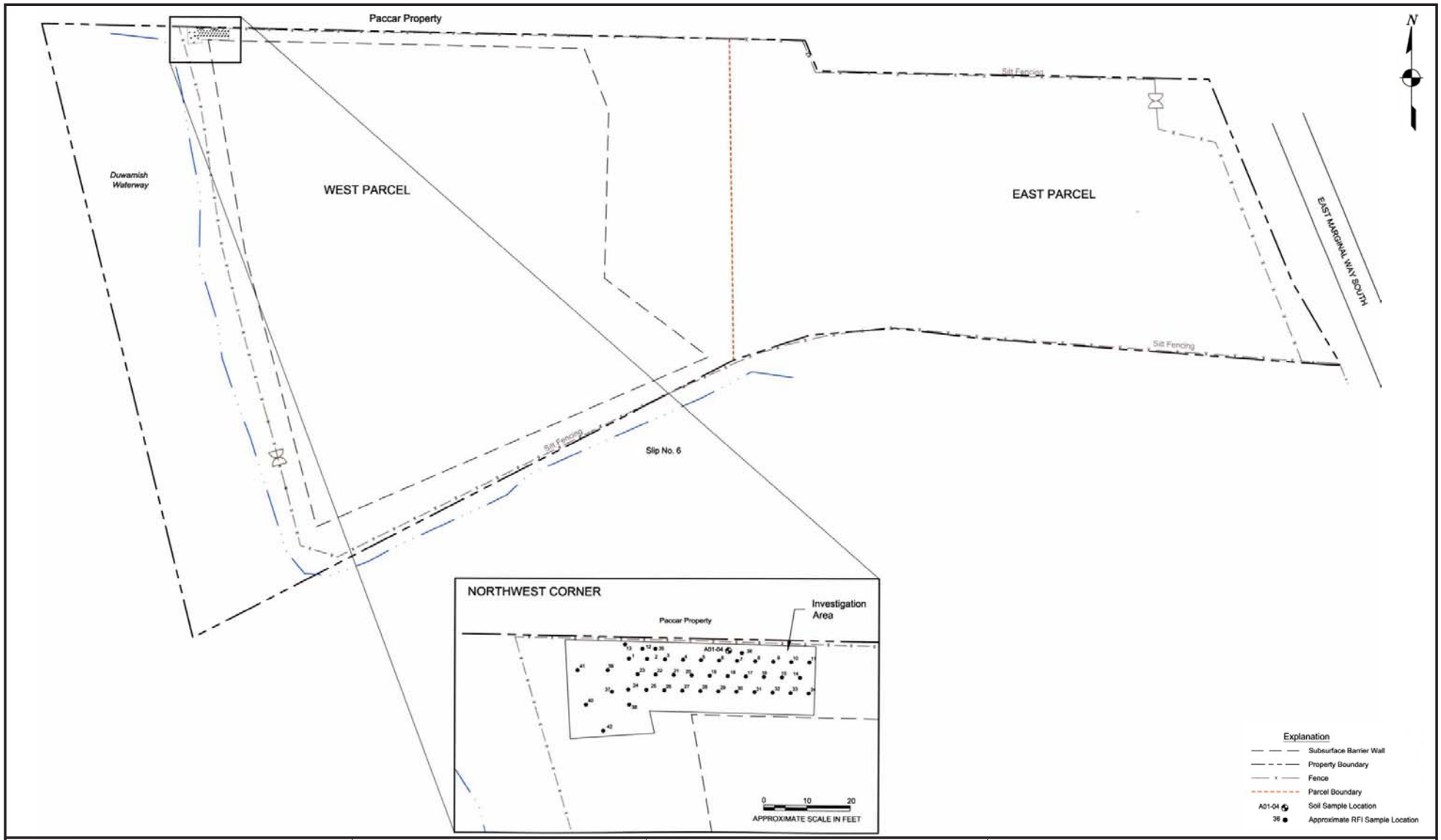

ecology and environment, inc.
International Specialists in the Environment
Seattle, Washington

0 120 240
Approximate Scale in Feet

Source: Geomatrix Consultants, Inc. 200 .

LOWER DUWAMISH WATERWAY
RM 3.9-4.4 EAST (SLIP 6)
Tukwila, Washington

Figure 22
NORTHWEST CORNER SOIL REMO AL

Date:	Drawn by:	
2/13/08	AES	10:002330WD1402\fig 22

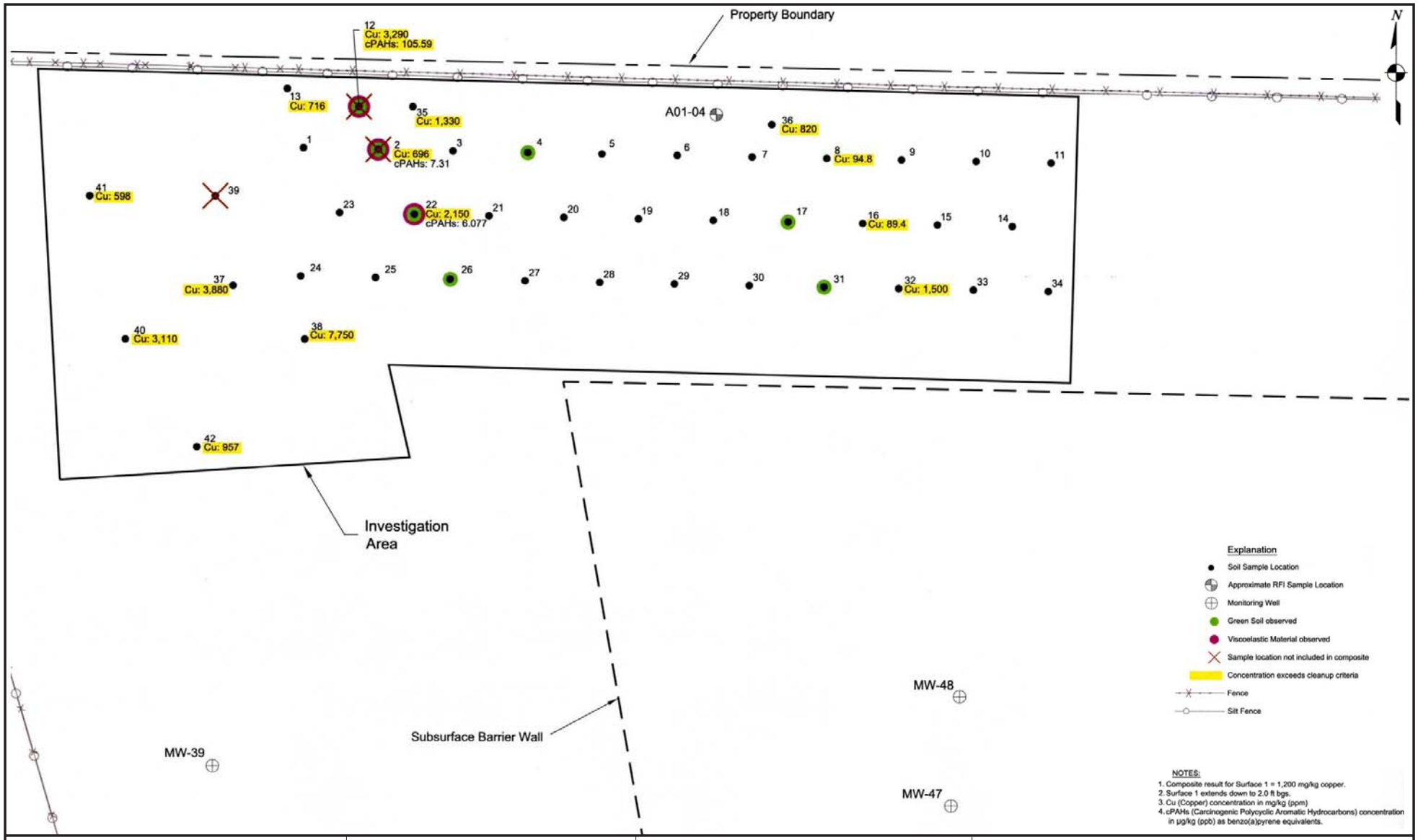

ecology and environment, inc.
International Specialists in the Environment
Seattle, Washington

0 — 10
Approximate Scale in Feet

Source: Geomatrix Consultants, Inc. 200 .

LOWER DUWAMISH WATERWAY
RM 3.9-4.4 EAST (SLIP 6)
Tukwila, Washington

Figure 23
SURFACE 1 (0. TO 1.0 ft. bgs) NORTHWEST CORNER
DISCRETE SAMPLE RESULTS

Date:	Drawn by:	
2/13/08	AES	10:002330WD1402\fig 23

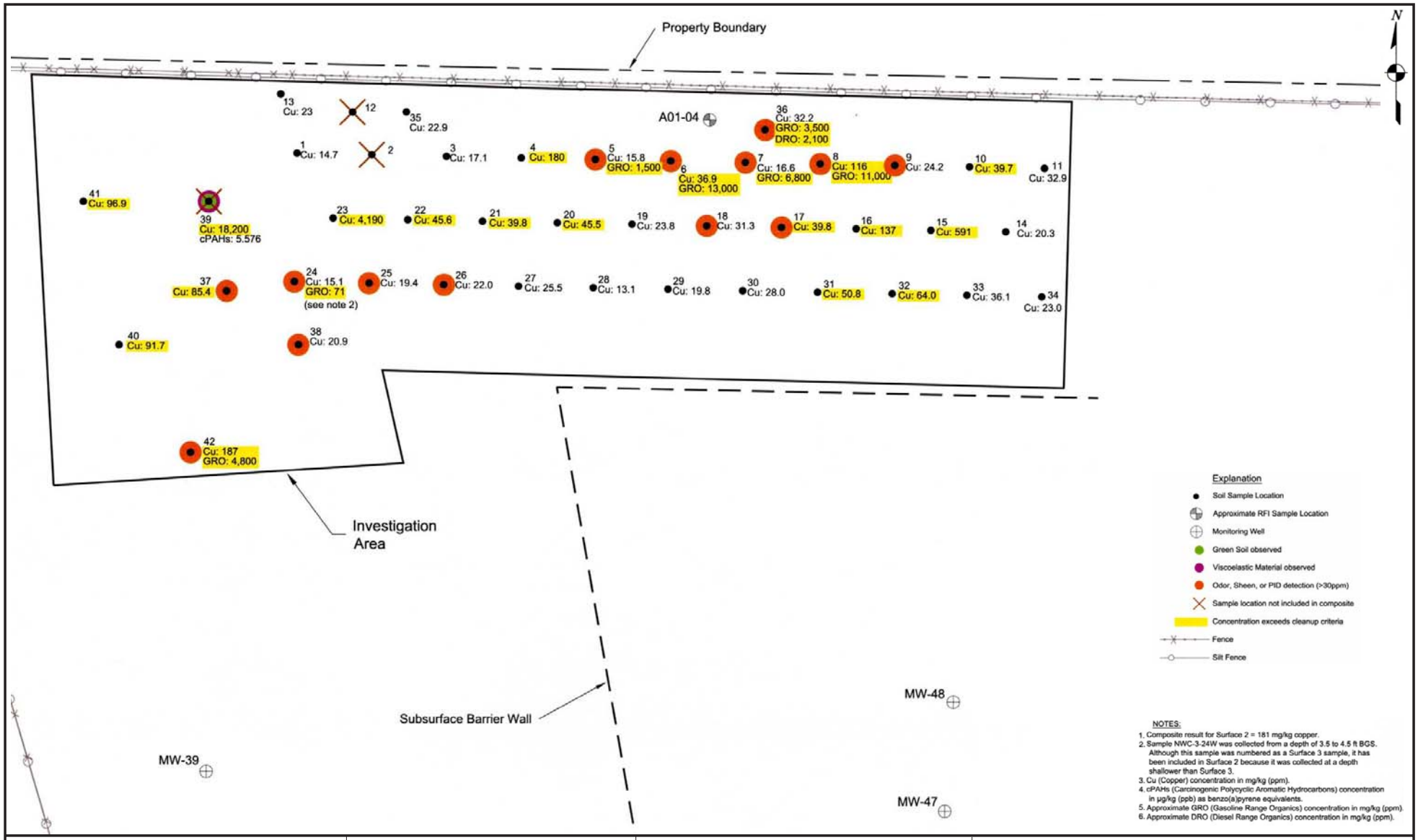

ecology and environment, inc.
International Specialists in the Environment
Seattle, Washington

0 — 10
Approximate Scale in Feet

Source: Geomatrix Consultants, Inc. 200 .

LOWER DUWAMISH WATERWAY
RM 3.9-4.4 EAST (SLIP 6)
Tukwila, Washington

Figure 24
SURFACE 2 (2.0 TO 3.0 ft. bgs) NORTHWEST CORNER
DISCRETE SAMPLE RESULTS

Date:	Drawn by:	
2/13/08	AES	10:002330WD1402\fig 24