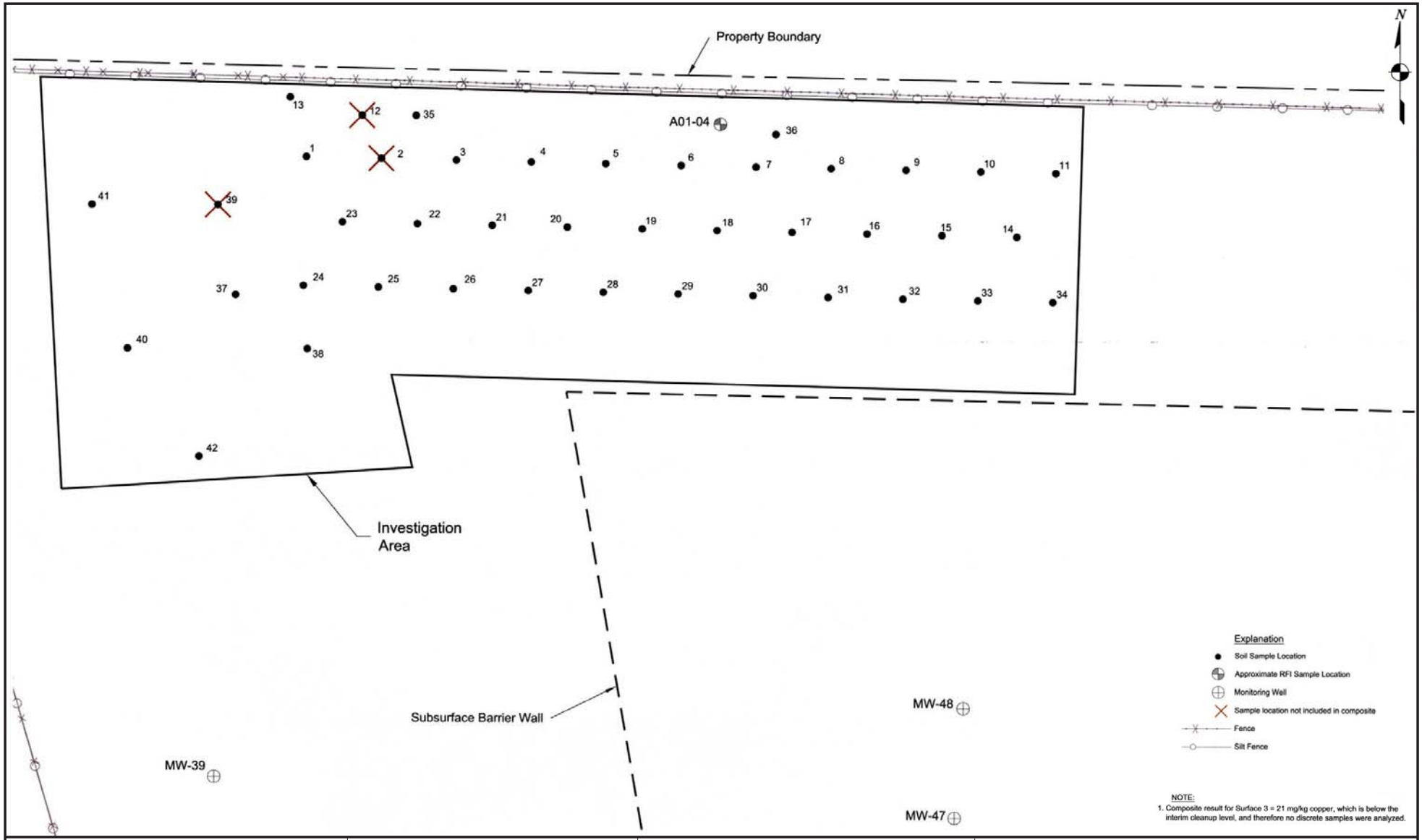


**ecology and environment, inc.**
International Specialists in the Environment
Seattle, Washington

0 5 10
Approximate Scale in Feet

**Source:** Geomatrix Consultants, Inc. 2007.

LOWER DUWAMISH WATERWAY
RM 3.9-4.4 EAST (SLIP 6)
Tukwila, Washington

Figure 25
SURFACE 3 (5.0 TO 6.0 ft. bgs)
NORTHWEST CORNER SAMPLE LOCATIONS

| Date: | Drawn by: | |
|---|---|---|
| 2/13/08 | AES | 10:002330WD1402\fig 25 |

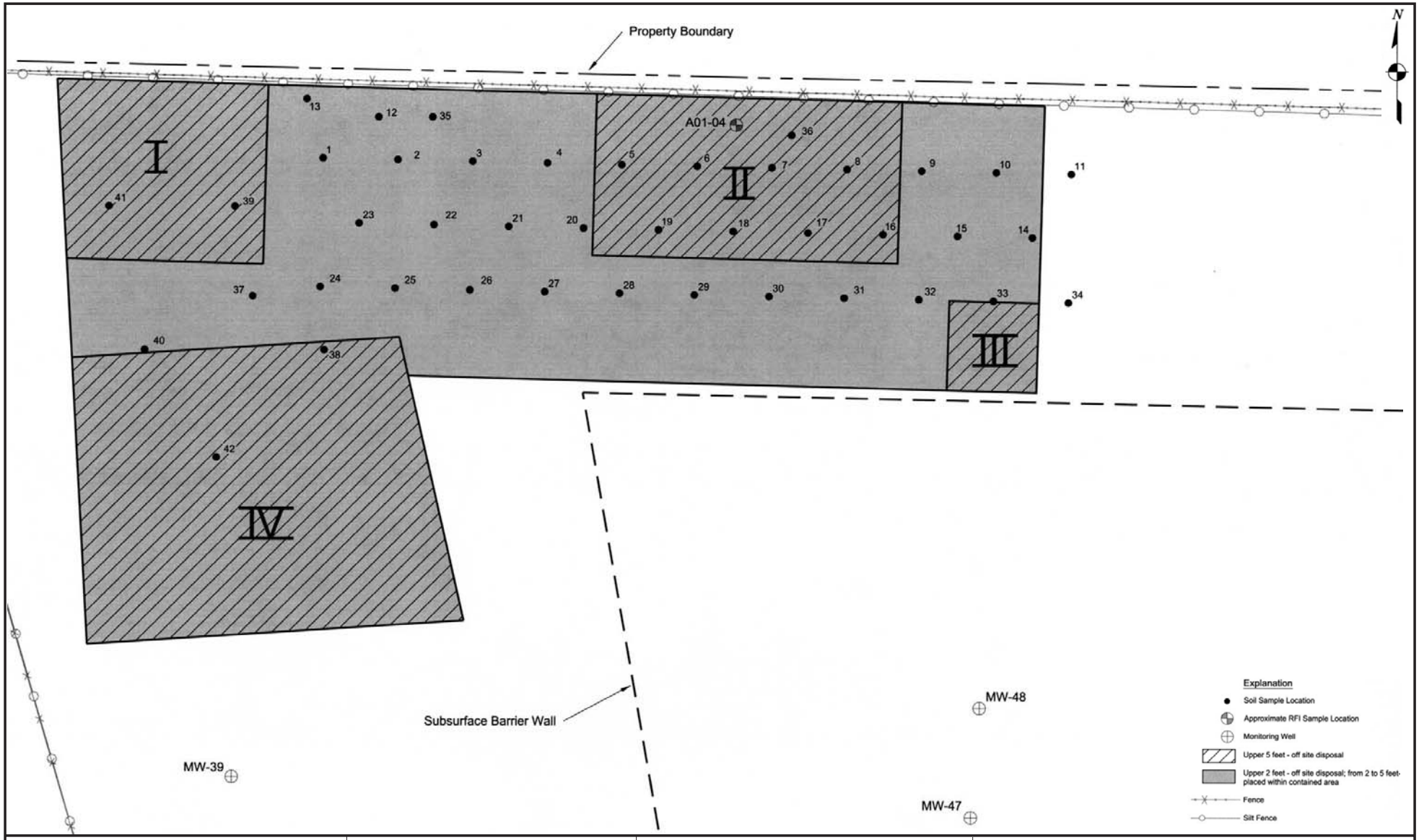


**ecology and environment, inc.**
International Specialists in the Environment
Seattle, Washington

0 5 10
Approximate Scale in Feet

**Source:** Geomatrix Consultants, Inc. 2007.

LOWER DUWAMISH WATERWAY
RM 3.9-4.4 EAST (SLIP 6)
Tukwila, Washington

Figure 26
NORTHWEST CORNER EXCAVATION

| Date: | Drawn by: | |
|---|---|---|
| 2/13/08 | AES | 10:002330WD1402\fig 26 |

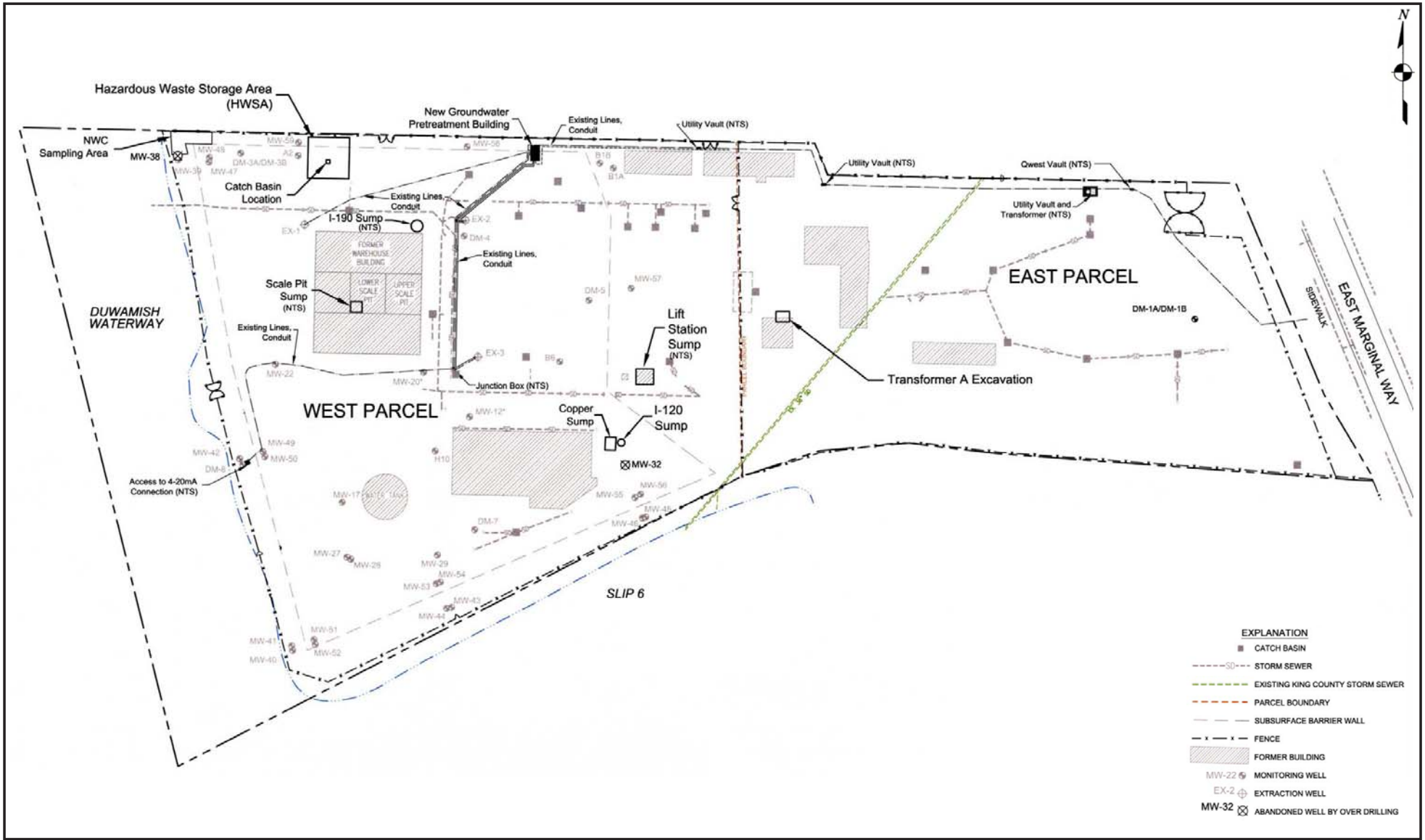


**ecology and environment, inc.**
International Specialists in the Environment
Seattle, Washington

0 120 240
Approximate Scale in Feet

**Source:** Geomatrix Consultants, Inc. 2007.

LOWER DUWAMISH WATERWAY
RM 3.9-4.4 EAST (SLIP 6)
Tukwila, Washington

Figure 27
WASTE REMOVAL AREAS

| Date: | Drawn by: | |
|---|---|---|
| 2/13/08 | AES | 10:002330WD1402\fig 27 |

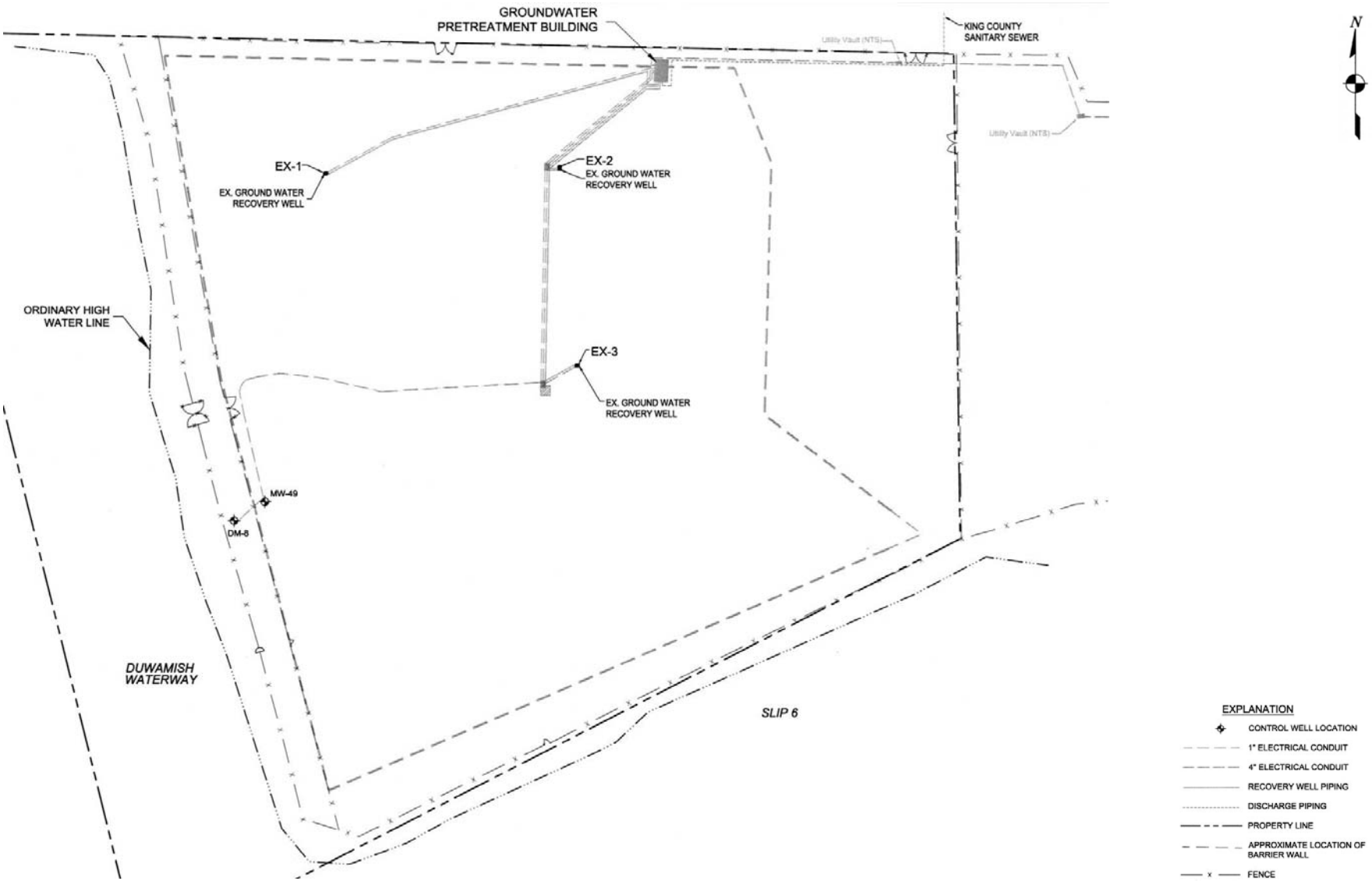


**ecology and environment, inc.**
International Specialists in the Environment
Seattle, Washington

0 80 160
Approximate Scale in Feet

**Source:** Geomatrix Consultants, Inc. 2007.

LOWER DUWAMISH WATERWAY
RM 3.9-4.4 EAST (SLIP 6)
Tukwila, Washington

Figure 28
HYDRAULIC CONTROL INTERIM MEASURE

| Date: | Drawn by: | |
|---|---|---|
| 2/13/08 | AES | 10:002330WD1402\fig 28 |

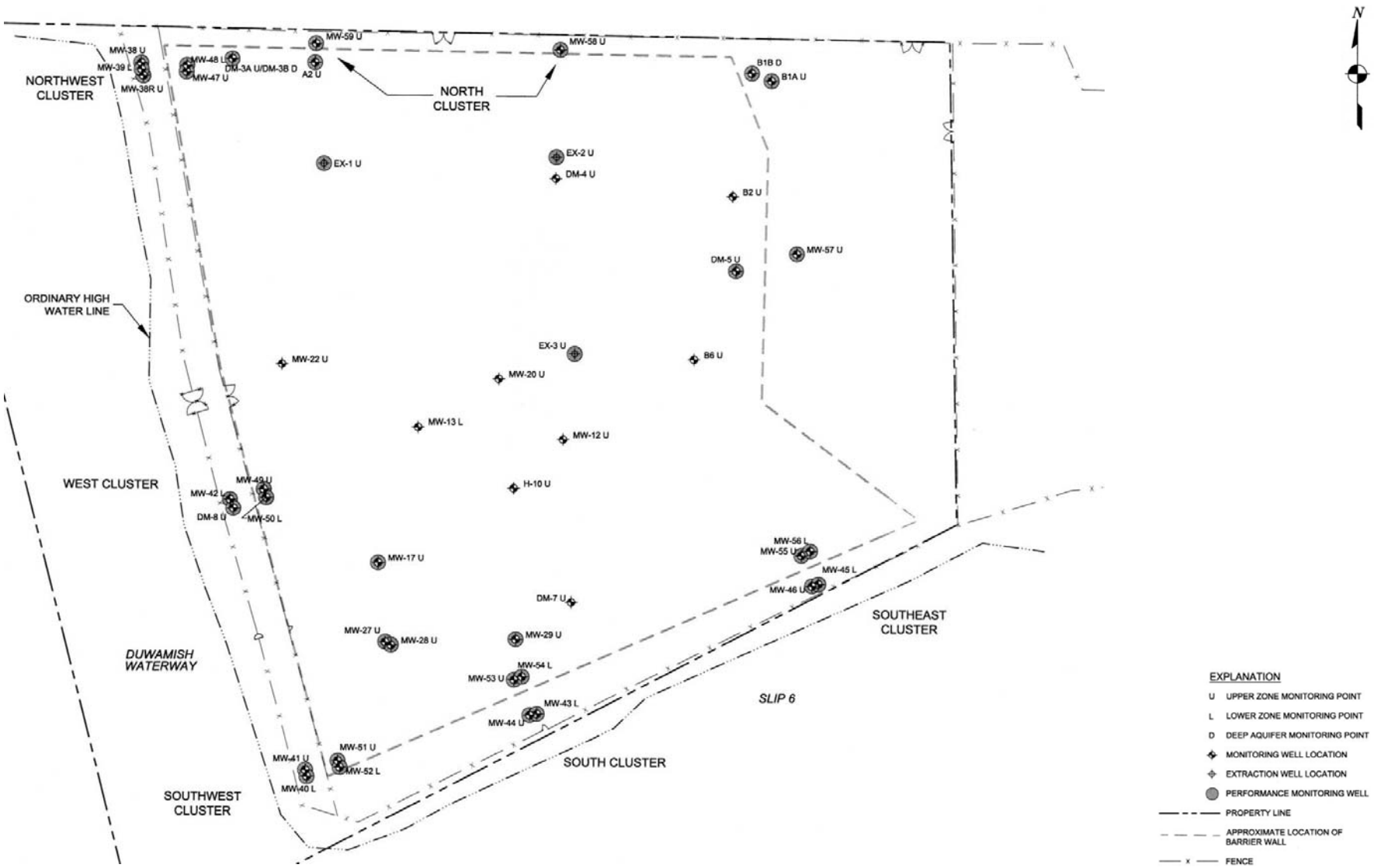


**ecology and environment, inc.**
International Specialists in the Environment
Seattle, Washington

0 80 160
Approximate Scale in Feet

**Source:** Geomatrix Consultants, Inc. 2007.

LOWER DUWAMISH WATERWAY
RM 3.9-4.4 EAST (SLIP 6)
Tukwila, Washington

Figure 29
GROUNDWATER MONITORING WELL LOCATIONS

| Date: | Drawn by: | |
|---|---|---|
| 2/13/08 | AES | 10:002330WD1402\fig 29 |

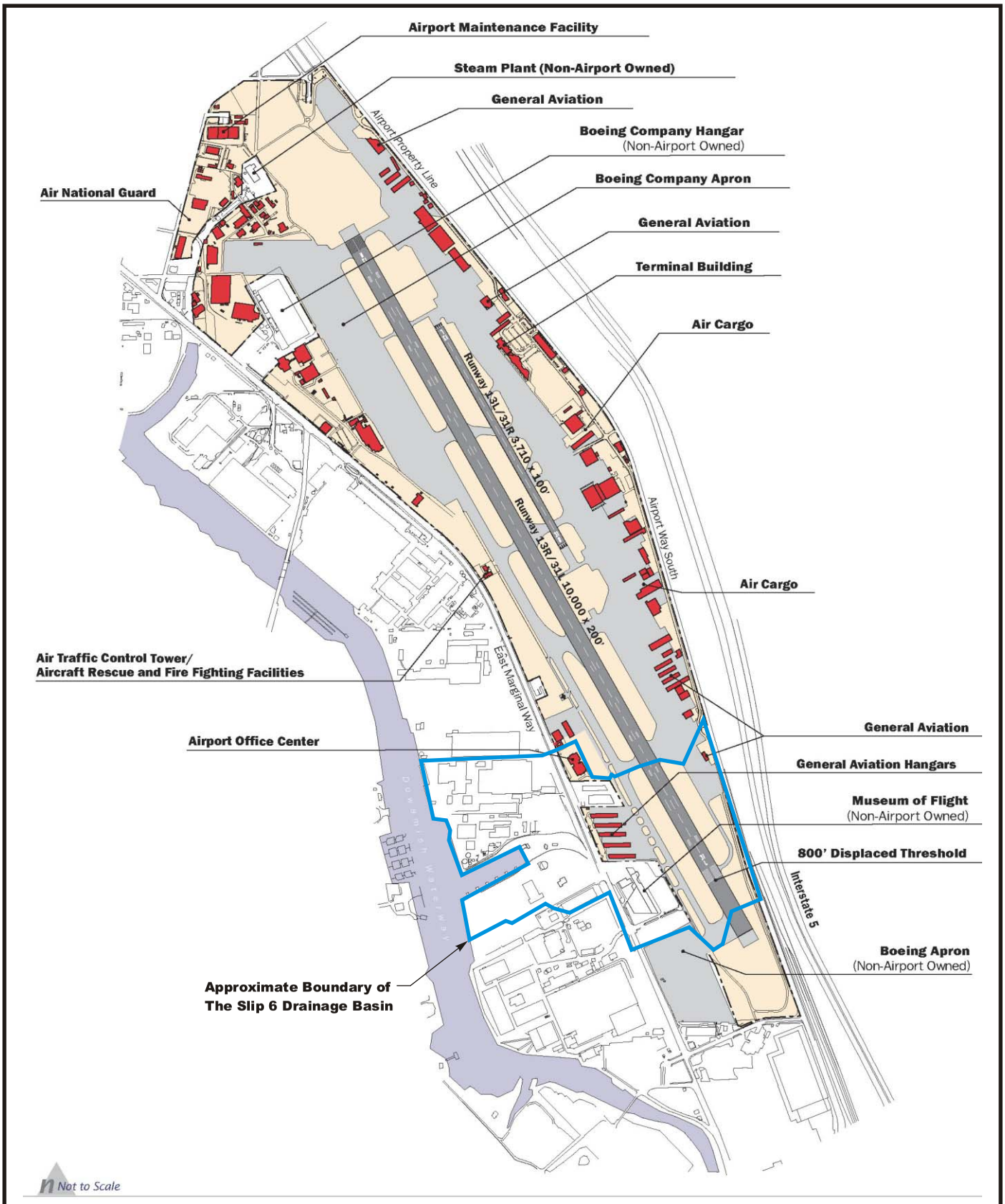


| | | | | |
|---|---|---|---|---|
| ecology and environment, inc.<br>International Specialists in the Environment<br>Seattle, Washington | LOWER DUWAMISH WATERWAY<br>RM 3.9-4.4 EAST (SLIP 6)<br>Tukwila, Washington | Figure 30<br>KING COUNTY INTERNATIONAL AIRPORT<br>SITE MAP | | |
| | **Base Map Reference:**<br>Barnard Dunkelberg & Company, 2001. | Date:<br>2-13-08 | Drawn by:<br>AES | 10:002330WD1402\fig 30 |

CAD ON 'SEANAS'\D:\Engineering Documents\Ecology TCP Program\Slip 6\SEIIDG Report\CAD Figures

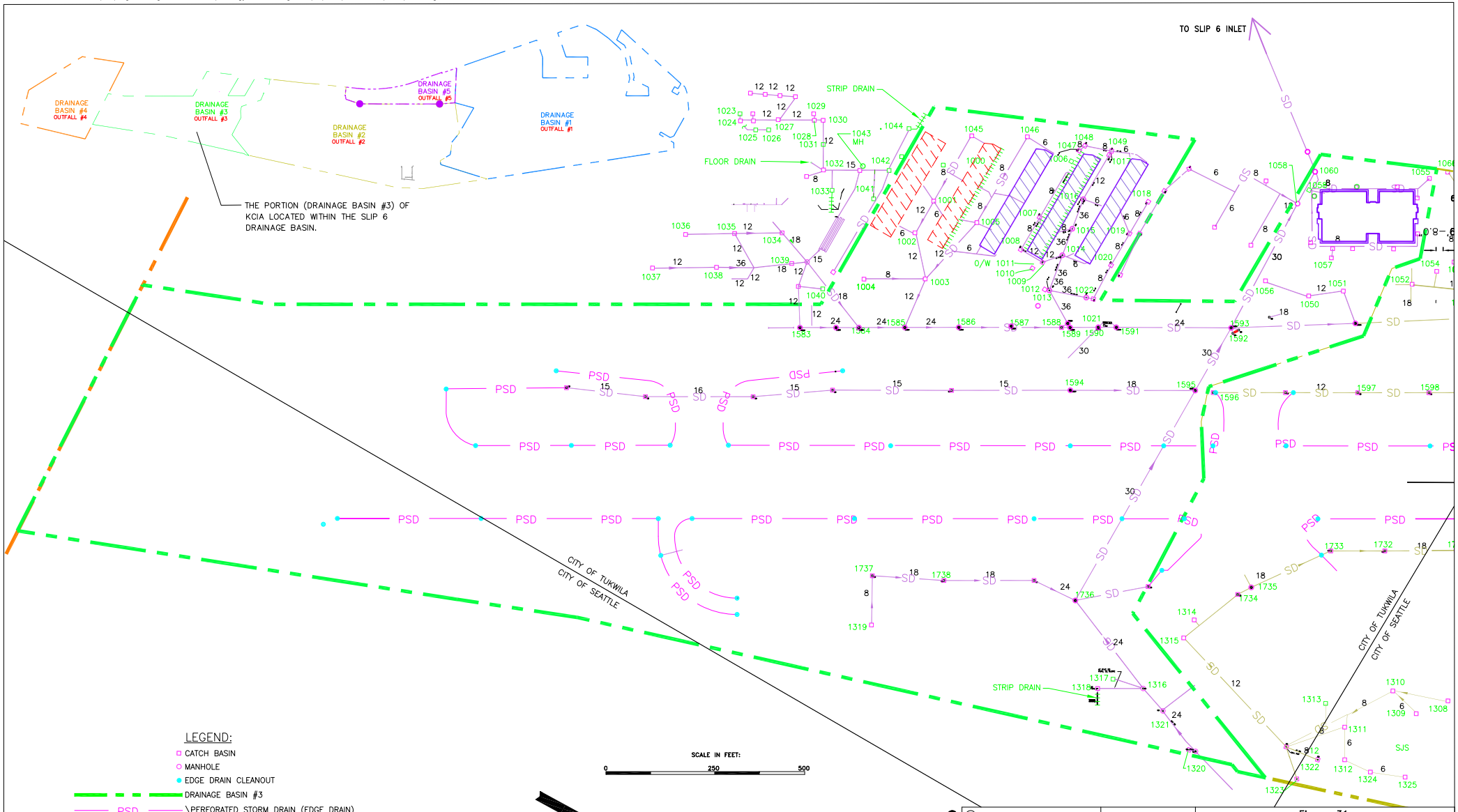


ecology and environment, inc.
International Specialists in the Environment
Seattle, Washington

DESIGNED BY:
CHECKED BY: E. KOLLINS
DRAWN BY: Z. LEHN

BASE MAP REFERENCE: KING COUNTY INTERNATIONAL AIRPORT 2007

Figure 31
KING COUNTY INTERNATIONAL AIRPORT
STORMWATER DRAINAGE BASIN 3
LOWER DUWAMISH WATERWAY
RM 3.9–4.4 East (Slip 6)
Seattle/Tukwila, Washington

| SCALE | DATE ISSUED | CAD FILE NO. |
|---|---|---|
| NOTED | 02-13-08 | KCIA_Outfall 3 Area_01-29-08.dwg |