Eastern Washington Stormwater Manual

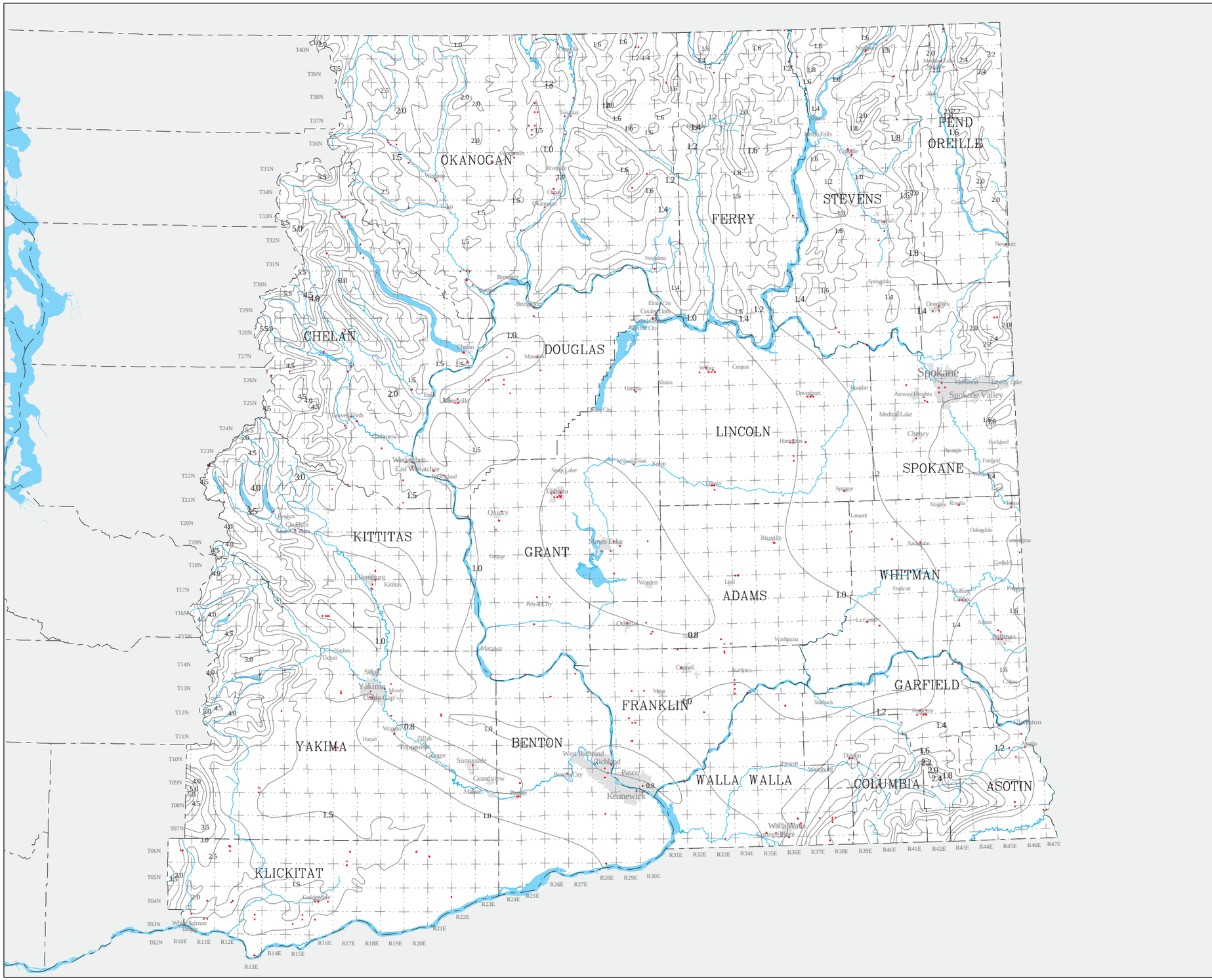

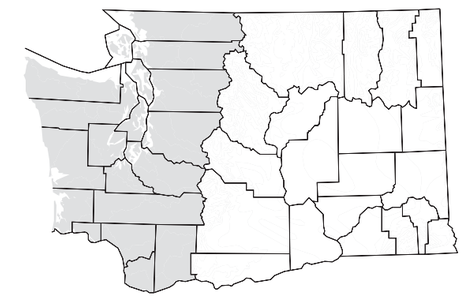

2-Year 24-Hour Isopluvials

Source: NOAA Atlas 2, Volume IX, 1973

Precipitation in inches

- County(2003, 1:24,000)
- City(2003, 1:24,000)
- Township/Range
- Isopluvial(1973, 1:2,000,000)
- NOAA/NWS Station(1931-1998)

N

Scale 1:1,600,000

Miles

0 16.5 33

Water Quality Program

WASHINGTON STATE DEPARTMENT OF ECOLOGY

GIS Technical Services

03/21/05

Figure_4.3.3_tr-bw

Eastern Washington Stormwater Manual

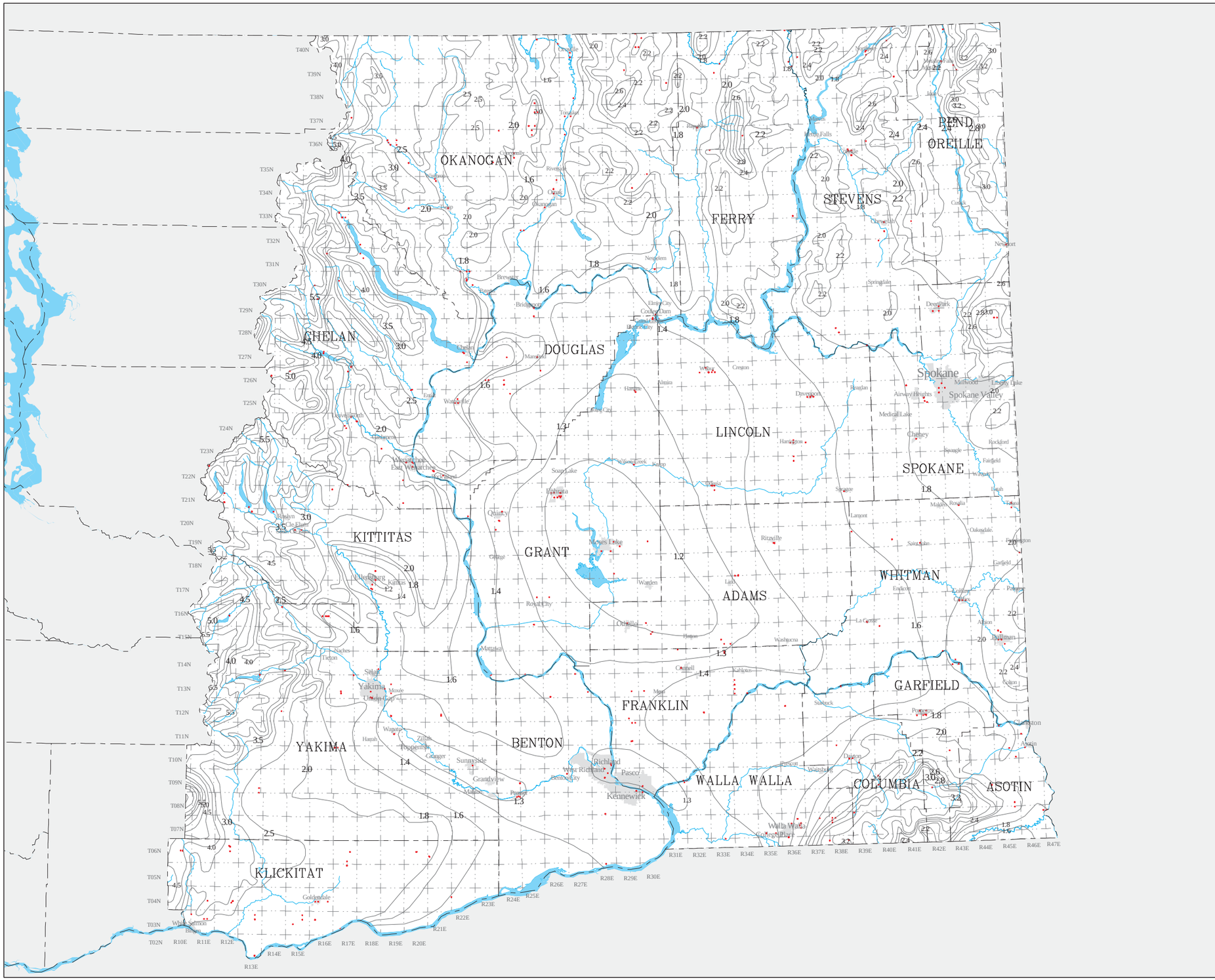
OKANOGAN
FERRY
STEVENS
PEND OREILLE
CHELAN
DOUGLAS
LINCOLN
SPOKANE
KITTITAS
GRANT
ADAMS
WHITMAN
GARFIELD
FRANKLIN
YAKIMA
BENTON
WALLA WALLA
COLUMBIA
ASOTIN
KLICKITAT
Spokane
Spokane Valley
Kennewick
Pasco
Richland
Yakima
Wenatchee
Moses Lake
Ephrata
Quincy
Ritzville
Colfax
Pomeroy
Dayton
Walla Walla
Goldendale
Bridgeport
Chelan
Cashmere
Leavenworth
Ellensburg
Cle Elum
Roslyn
Selah
Toppenish
Sunnyside
Grandview
Prosser
Othello
Connell
Kahlotus
Mesa
Pullman
Colfax
Garfield
Endicott
Lamont
Rosalia
Tekoa
Newport
Deer Park
Medical Lake
Cheney
Fairfield
Rockford
Spangle
Airway Heights
Mullan
Kellogg
Wallace
Coeur d'Alene
Sandpoint
Bonners Ferry
Metaline Falls
Ione
Cusick
Usk
Chewelah
Colville
Republic
Tonasket
Omak
Okanogan
Brewster
Pateros
Twisp
Winthrop
Methow
Mazama
Entiat
Chelan Falls
Manson
Soap Lake
Coulee City
Grand Coulee
Bridgeport
Mansfield
Waterville
Orondo
Wenatchee
East Wenatchee
Cashmere
Leavenworth
Ellensburg
Cle Elum
Roslyn
Kittitas
Thorp
Selah
Yakima
Union Gap
Moxee
Tieton
Naches
Zillah
Toppenish
Granger
Sunnyside
Grandview
Prosser
Benton City
West Richland
Richland
Pasco
Kennewick
Burbank
Wallula
Paterson
Plymouth
Wallula
Dayton
Waitsburg
Starbuck
Pomeroy
Clarkston
Asotin
Anatone
Pomeroy
Garfield
Pataha
Alpowa
Ayer
Kamiak Butte
Pullman
Colfax
Palouse
Potlatch
Tekoa
Rosalia
Endicott
Lamont
Oakesdale
Tekoa
Farmington
Fairfield
Rockford
Spangle
Cheney
Medical Lake
Airway Heights
Deer Park
Mullan
Kellogg
Wallace
Coeur d'Alene
Sandpoint
Bonners Ferry
Metaline Falls
Ione
Cusick
Usk
Newport

Eastern Washington Stormwater Manual

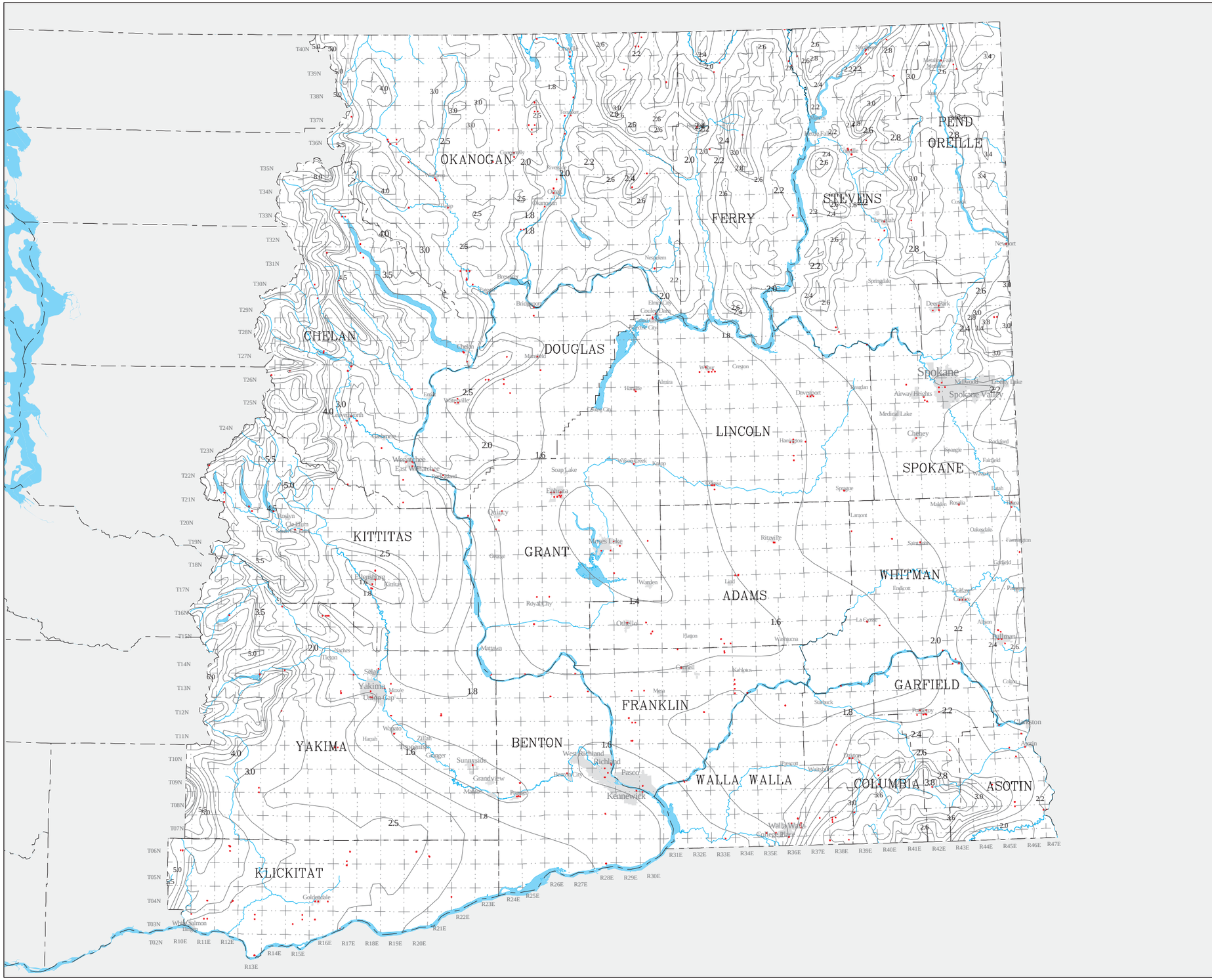

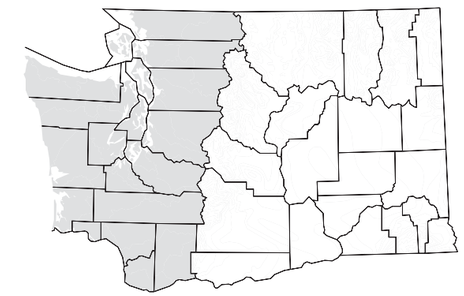

25-Year 24-Hour Isopluvials

Source: NOAA Atlas 2, Volume IX, 1973

Precipitation in inches

- County(2003, 1:24,000)
- City(2003, 1:24,000)
- Township/Range
- Isopluvial(1973, 1:2,000,000)
- NOAA/NWS Station(1931-1998)

N

Scale 1:1,600,000

Miles

0 16.5 33

Water Quality Program

WASHINGTON STATE DEPARTMENT OF ECOLOGY

GIS Technical Services
03/21/05
Figure_4.3.5_tr-bw

Eastern Washington Stormwater Manual

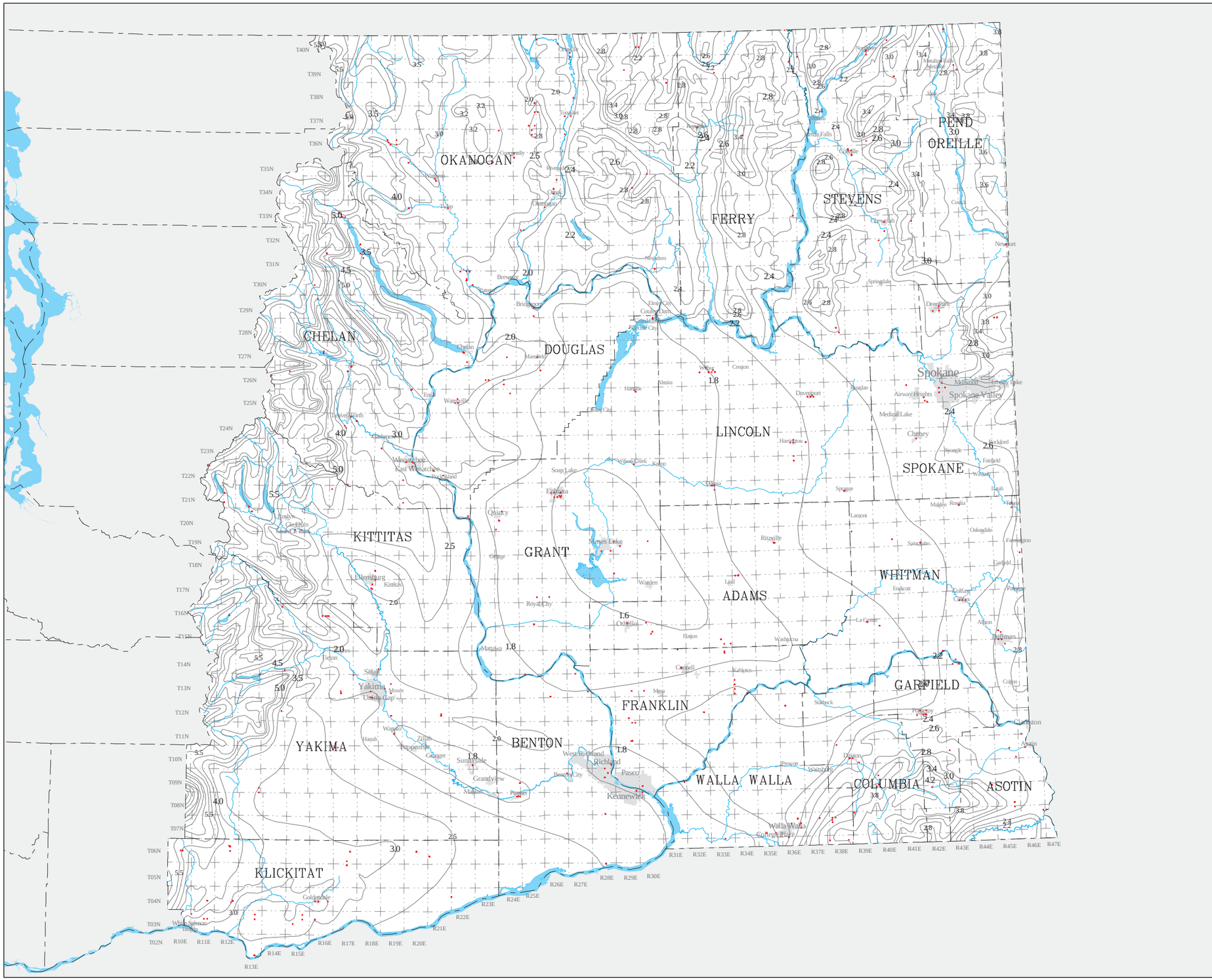

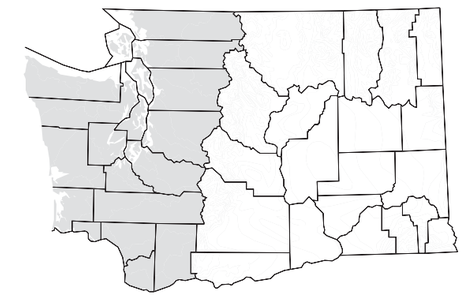

50-Year 24-Hour Isopluvials

Source: NOAA Atlas 2, Volume IX, 1973

Precipitation in inches

- County(2003, 1:24,000)
- City(2003, 1:24,000)
- Township/Range
- Isopluvial(1973, 1:2,000,000)
- NOAA/NWS Station(1931-1998)

N

Scale 1:1,600,000

Miles

0 16.5 33

Water Quality Program

WASHINGTON STATE DEPARTMENT OF ECOLOGY

GIS Technical Services

03/21/05

Figure_4.3.6_tr-bw

Eastern Washington Stormwater Manual

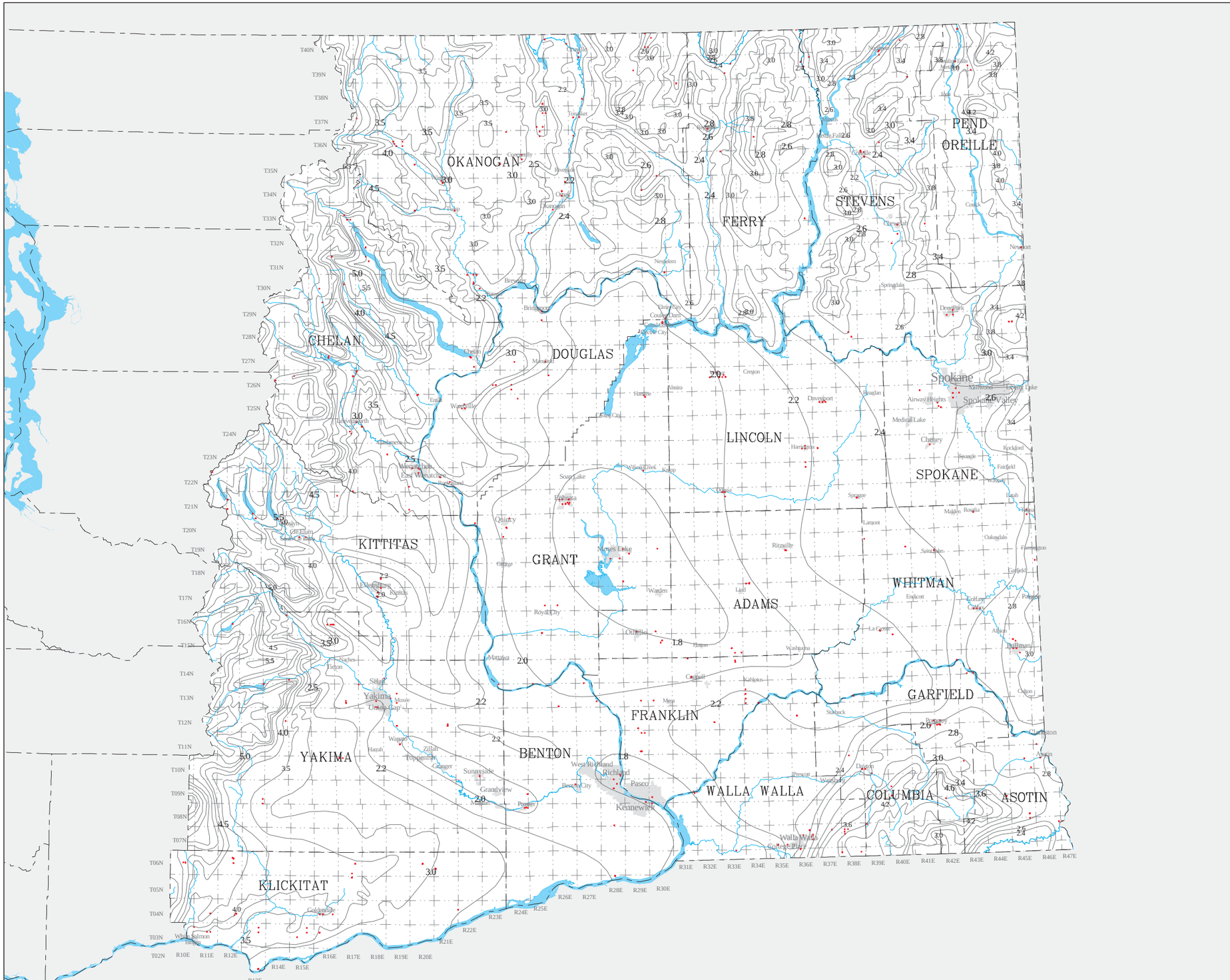

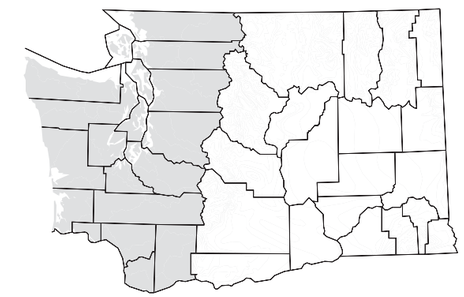

100-Year 24-Hour Isopluvials

Source: NOAA Atlas 2, Volume IX, 1973

Precipitation in inches

- County(2003, 1:24,000)
- City(2003, 1:24,000)
- Township/Range
- Isopluvial(1973, 1:2,000,000)
- NOAA/NWS Station(1931-1998)

N

Scale 1:1,600,000

Miles

0 16.5 33

Water Quality Program

WASHINGTON STATE DEPARTMENT OF ECOLOGY

GIS Technical Services

03/21/05

Figure_4.3.7_tr-bw