ANALYSIS REPORT

Water Quality Risk Evaluation for Proposed Benchmarks/Action Levels in the Industrial Stormwater General Permit

Prepared for

Washington State Department of Ecology
P.O. Box 47600
Olympia, Washington 98504-7600

Prepared by

Herrera Environmental Consultants
2200 Sixth Avenue, Suite 1100
Seattle, Washington 98121
Telephone: 206/441-9080

February 9, 2009

Contents

Introduction.....1

Data Analysis Methods.....1

Receiving Water Background Concentrations.....2
Translator Values.....3
Hardness Dependant Numeric Criteria for Metals.....5

Analysis Results.....6

References.....17

Appendix A Search Criteria Used in Queries of the Environmental Information Management Database
Appendix B Sources of Ambient Receiving Water Background Concentrations from the Environmental Information Management Database
Appendix C Graphical Representations of Theoretical Probability Distributions for Input Data Used in Monte Carlo Simulations
Appendix D Cumulative Probability Plots for Translator Values Used in Monte Carlo Simulations

Tables

Table 1. Summary statistics for data obtained from the Environmental Information Management database to characterize receiving water background concentrations of dissolved copper, dissolved lead, and dissolved zinc in eastern and western Washington.....4

Table 2. Summary statistics for data obtained from the Environmental Information Management database to characterize receiving water total suspended solids concentrations in eastern and western Washington.....5

Table 3. Summary statistics for data obtained from the Environmental Information Management database to characterize receiving water hardness concentrations in eastern and western Washington.....6

Table 4. Effluent concentrations for each metal corresponding to a 10 percent risk for exceeding the applicable water quality standard given a dilution factor of 5.....7

Figures

Figure 1. Risk curve for copper showing the probability of exceeding the applicable water quality standard as a function of effluent concentration given a dilution factor of 1. 8

Figure 2. Risk curve for copper showing the probability of exceeding the applicable water quality standard as a function of effluent concentration given a dilution factor of 5. 9

Figure 3. Risk curve for copper showing the probability of exceeding the applicable water quality standard as a function of effluent concentration given a dilution factor of 10. 10

Figure 4. Risk curve for lead showing the probability of exceeding the applicable water quality standard as a function of effluent `concentration given a dilution factor of 1. 11

Figure 5. Risk curve for lead showing the probability of exceeding the applicable water quality standard as a function of effluent concentration given a dilution factor of 5. 12

Figure 6. Risk curve for lead showing the probability of exceeding the applicable water quality standard as a function of effluent concentration given a dilution factor of 10. 13

Figure 7. Risk curve for zinc showing the probability of exceeding the applicable water quality standard as a function of effluent concentration given a dilution factor of 1. 14

Figure 8. Risk curve for zinc showing the probability of exceeding the applicable water quality standard as a function of effluent concentration given a dilution factor of 5. 15

Figure 9. Risk curve for zinc showing the probability of exceeding the applicable water quality standard as a function of effluent concentration given a dilution factor of 10. 16

Introduction

The Washington State Department of Ecology (Ecology) is currently working with an external stakeholder workgroup to facilitate public participation during the reissuance of the Industrial Stormwater General Permit (ISWGP). In connection with this effort, Ecology and the workgroup are evaluating a broad range of related issues related to the ISWGP, including the adequacy of permit targets (i.e., benchmarks and action levels) for industrial stormwater effluent.

To support this evaluation, Ecology requested that Herrera Environmental Consultants (Herrera) perform analyses to determine the risk of exceeding acute water quality standards given the proposed benchmarks and action levels. Because this analysis must take into account the broad range of facility types and receiving waters that would be covered under the ISWGP, compliance with water quality standards cannot be evaluated based solely on site-specific information. Therefore, this analysis utilized simple dilution models to evaluate the potential for exceeding water quality standards given the following model inputs: representative receiving water data for western and eastern Washington, representative dilution factors, and the proposed permit targets.

To provide some basis for assessing uncertainty in these analyses, a Monte Carlo simulation was employed in running the dilution models to determine the probability of exceeding water quality standards based on the receiving water conditions having the highest potential for occurrence. This methodology was adapted from similar analyses that were performed by Herrera in association with the "6415 report" (EnviroVision and Herrera 2006) that examined an alternative suite of proposed benchmarks and action levels. The analyses presented herein focus solely on copper, lead, and zinc because these are the primary parameters of concern with regard to the ISWGP and there are relevant water quality criteria for each metal.

A detailed description of the methods used for these analyses is provided below, followed by the results of this assessment for western and eastern Wasington.

Data Analysis Methods

This analysis utilized a simple spreadsheet dilution model with the following equation to evaluate the risk of exceeding acute water quality standards given the proposed benchmarks and action levels for copper, lead, and zinc, and different levels of dilution within the receiving water:

$$C_r = (1/F_d \times C_f) + ([1 - 1/F_d] \times C_b)$$

where: C_r = receiving water concentration at facility point of discharge
F_d = dilution factor
C_f = effluent concentration
C_b = receiving water background concentration.

Separate analyses were performed using representative receiving water background concentrations (C_b) for western and eastern Washington and dilution factors (F_d) of 1, 5, and 10. The predicted receiving water concentration from the dilution model at the facility point of discharge (C_r) was subsequently compared to the applicable water quality standard to determine if the proposed benchmark or action level is protective of water quality at a given dilution factor.

Monte Carlo simulation was incorporated into the spreadsheet model in order to quantify uncertainty in the analyses that may arise from the following variables:

- Receiving water background concentrations
- Translator values for estimating dissolved metals concentrations from total metals concentrations
- Hardness dependent water quality standards for metals.

In order to perform the Monte Carlo simulation, the Crystal Ball® software package was used to generate theoretical probability distributions for these variables. These probability distributions were then used to derive input data for each variable during 5,000 iterations of the dilution model. The receiving water dilution factor (F_d) and effluent concentration (C_f) were each held as constants during these iterations. The risk of exceeding the state water quality standard for a given combination of dilution factors and effluent concentrations was subsequently determined based on the number (percentage) of these iterations where the predicted receiving water concentration at the facility point of discharge (C_r) exceeded the predicted hardness-dependent water quality standard. These model runs were performed across a range of potential effluent concentrations in order to generate "risk curves" that show the probability of exceeding water quality standards as a function of the effluent concentration. A separate series of curves were developed for dilution factors of 1, 5, and 10, respectively.

The following subsections describe in more detail the procedures that were used to generate theoretical probability distributions for the variables identified above.

Receiving Water Background Concentrations

Theoretical probability distributions for background receiving water concentrations were derived based on data obtained from Ecology's Environmental Information Management (EIM) database (Ecology 2008). Separate queries of the EIM database were performed to obtain data for dissolved copper, dissolved lead, and dissolved zinc from stream and river systems in eastern and western Washington. The specific search criteria that were used in connection with these queries are documented in Appendix A.

Because these data were meant to represent generalized water quality conditions in each of the two regions, data obtained from the initial query were screened to include only sample concentrations obtained from ambient monitoring programs and to exclude concentrations from

focused studies of known water quality problems (e.g., mine remediations, Total Maximum Daily Loads, contaminated site investigations). Data were classified into one of these two categories based on an examination of descriptive information that is provided in the "Study_Name" and "Study_Type" fields within the EIM database. Where information obtained from these fields was too ambiguous to make a definitive classification either way, attempts were made to obtain more detailed information on specific studies through on-line searches. Appendix B documents the specific studies from the original EIM database query that were identified as ambient monitoring programs through this process. The data from these studies were subsequently utilized for analyses related to this effort.

Summary statistics derived from these data are provided in Table 1 for eastern and western Washington. Due to the relatively large number of non-detected values (i.e., censored values) in the datasets for each of the three target metals, these summary statistics were calculated using regression on order statistics (ROS) where applicable. ROS develops probability plotting positions for each data point (censored and uncensored) based on the ordering of the data (CALTRANS 2001; Helsel 1990; Shumway and Azari 2000). A least squares line is then fit by regressing the log transformed concentrations to the uncensored probability plotting positions. The censored data points are assigned concentrations for calculating summary statistics based on their probability plotting positions and the regression line equation. Summary statistics are then calculated based on the uncensored data points and the "filled-in" censored values.

The mean and standard deviation for dissolved copper, dissolved lead, and dissolved zinc in Table 1 were subsequently used as input for the Crystal Ball® software package to derive theoretical log-normal distributions for each metal. Graphical representations of these distributions are provided in Appendix C for each metal in eastern and western Washington. These distributions were then used to generate input data for receiving water background concentrations (C_b) in the dilution model described above, during the Monte Carlo simulations.

Translator Values

Federal guidelines require benchmarks and action levels identified in the ISWGP for copper, lead, and zinc to be expressed as "total recoverable metals". However, state water quality standards are based on the dissolved fractions of these metals. Therefore, in order to facilitate comparisons to these standards, a "translator value" must be used to estimate the dissolve fraction that would be present in the receiving water for effluent concentrations (C_f) that are expressed as total recoverable metals.

In this analysis, these conversions were made using translator values that were derived from guidance presented by Pelletier (1996). Because these translator values vary depending on the total suspended solids concentration in the receiving water, the EIM database was again queried to obtain representative data for this parameter from stream and river systems in eastern and western Washington. The specific search criteria that were used in connection with these queries are documented in Appendix A. As described in the previous subsection, the data obtained from the initial query were screened to include only sample concentrations obtained from ambient

Table 1. Summary statistics for data obtained from the Environmental Information Management database to characterize receiving water background concentrations of dissolved copper, dissolved lead, and dissolved zinc in eastern and western Washington.

	Dissolved Copper		Dissolved Lead		Dissolved Zinc	
	Western Washington	**Eastern Washington**	**Western Washington**	**Eastern Washington**	**Western Washington**	**Eastern Washington**
n	**833**	**353**	**681**	**346**	**828**	**353**
Percent detected	**71.7%**	**99.2%**	**36.6%**	**61.8%**	**62.2%**	**86.4%**
Mean (µg/L)	1.01	0.94	0.06	0.19	3.36	13.9
Standard Deviation (µg/L)	1.43	5.27	0.18	0.88	6.70	25.4
Coefficient of Variation	1.42	5.59	2.72	4.58	2.00	1.83
Lower 95% Confidence Limit about Mean (µg/L)	0.91	0.39	0.05	0.10	2.90	11.25
Upper 95% Confidence Limit about Mean (µg/L)	1.10	1.49	0.08	0.29	3.81	16.55
25th percentile (µg/L)	0.35	0.44	0.01	0.01	0.50	0.95
Median (µg/L)	0.65	0.65	0.02	0.03	1.28	3.02
75th percentile (µg/L)	1.19	0.96	0.06	0.11	3.27	9.63
Inter Quartile Range (µg/L)	0.84	0.53	0.05	0.10	2.77	8.69
Minimum Detected Value (µg/L)	**0.10**	**0.07**	**0.01**	**0.02**	**0.17**	**0.26**
Maximum Detected Value (µg/L)	**17.0**	**71.6**	**3.00**	**12.6**	**57.0**	**124**
Minimum Reporting Limit (µg/L)	**0.05**	**0.05**	**0.02**	**0.01**	**0.03**	**0.40**
Maximum Reporting Limit (µg/L)	**5.00**	**0.50**	**1.00**	**0.10**	**5.00**	**5.00**

Bold values are exact calculations. Unbolded values are estimated using regression on ordered statistics (ROS).
ROS statistics calculated using the CALTRANS (2001) data analysis tool (DAT).
µg/L: micrograms per liter

monitoring programs. Appendix B documents the specific studies that were identified through this process. The data from these studies were subsequently utilized for analyses related to this effort. Summary statistics derived from these data are provided in Table 2 for eastern and western Washington.

Table 2. Summary statistics for data obtained from the Environmental Information Management database to characterize receiving water total suspended solids concentrations in eastern and western Washington.

	Total Suspended Solids	
	Western Washington	**Eastern Washington**
n	29,631	31,811
Mean (mg/L)	34.4	49.1
Standard Deviation (mg/L)	295.1	383.2
Coefficient of Variation	8.6	7.8
Lower 95% Confidence Limit about Mean (mg/L)	31.0	44.9
Upper 95% Confidence Limit about Mean (mg/L)	37.7	53.3
25th percentile (mg/L)	2.0	3.0
Median (mg/L)	5.0	7.0
75th percentile (mg/L)	13.0	21.0
Inter Quartile Range (mg/l)	11.0	18.0

mg/L: milligrams per liter

The Crystal Ball® software package was then used to fit theoretical probability distributions to these data. Results from these analyses indicated the total suspended solids data from both eastern and western Washington were fit best by a gamma distribution. Graphical representations of these distributions are provided in Appendix C for eastern and western Washington. These distributions were then used to generate input data for estimating the dissolved fraction that would be present in the receiving water during Monte Carlo simulations given effluent concentrations (C_f) that are expressed as total recoverable metals. Probability plots for the actual translator values that were used in the calculations are provided in Appendix D.

Hardness Dependant Numeric Criteria for Metals

As described above, predicted receiving water concentrations at the facility point of discharge (C_r) were compared to applicable water quality standards to determine if a proposed benchmark or action level is protective. Because state water quality standards for zinc, copper, and lead vary with the hardness of the receiving water, the EIM database was again queried to obtain representative data for this parameter from rivers systems in eastern and western Washington. The specific search criteria that were used in connection with these queries are documented in Appendix A. As described in the previous two subsections, the data obtained from the initial query were screened to include only sample concentrations obtained from ambient monitoring

programs. Appendix B documents the specific studies that were identified through this process. The data from these studies were subsequently extracted for analyses related to this effort. Summary statistics derived from these data are provided in Table 3 for eastern and western Washington.

Table 3. Summary statistics for data obtained from the Environmental Information Management database to characterize receiving water hardness concentrations in eastern and western Washington.

	Hardness	
	Western Washington	**Eastern Washington**
n	8,983	7,670
Mean (mg/L)	32.8	82.8
Standard Deviation (mg/L)	30.8	199.0
Coefficient of Variation	0.9	2.4
Lower 95% Confidence Limit about Mean (mg/L)	32.2	78.4
Upper 95% Confidence Limit about Mean (mg/L)	33.4	87.3
25th percentile (mg/L)	18.0	35.0
Median (mg/L)	25.6	68.0
75th percentile (mg/L)	38.0	100.0
Inter Quartile Range (mg/l)	20.0	65.0

mg/L: milligrams per liter

The Crystal Ball® software package was then used to fit theoretical probability distributions to these data. Results from these analyses indicated the hardness data from eastern Washington were fit best by a gamma distribution, whereas the data from western Washington were fit best by a log-normal distribution. Graphical representations of these distributions are provided in Appendix C for eastern and western Washington. These distributions were then used to estimate state water quality standards during Monte Carlo simulations for comparisons to predicted receiving water concentrations at the facility point of discharge (C_r).

Analysis Results

Results from this analysis are summarized in Figures 1 through 3 for copper, Figures 4 through 6 for lead, and Figures 7 through 9 for zinc. Each figure presents the risk curves described previously that show the probability of exceeding water quality standards as a function of effluent concentration given one of three dilution factors (i.e., 1, 5, or 10). Separate curves are presented in each figure with the results for eastern and western Washington.

The actual risk level that is deemed acceptable for exceeding water quality standards is a policy issue that must be resolved by Ecology with input from other stakeholders associated with the ISWGP. In connection with ongoing discussions between Ecology and the external stakeholder workgroup, proposed benchmarks and action levels are being considered based on a dilution

factor of 5, and a 10 percent risk threshold for exceeding the applicable water quality standard for each metal. The approximate effluent concentrations for each metal that meet these criteria are summarized in Table 4 for eastern and western Washington. For reference, the 10 percent risk threshold for exceedence of the applicable water quality standard is also shown in Figures 1 through 9.

Table 4. Effluent concentrations for each metal corresponding to a 10 percent risk for exceeding the applicable water quality standard given a dilution factor of 5.

Parameter	Effluent Concentration (µg/L)	Probability of Exceeding Acute Water Quality Standard (%)		
		Dilution Factor = 1	Dilution Factor = 5	Dilution Factor = 10
Copper, total	Western WA: 14	52.61	9.86	5.73
	Eastern WA: 32	52.50	9.66	4.27
Lead, total	Western WA: 310	90.07	10.22	0.80
	Eastern WA: 640	74.27	10.38	2.49
Zinc, total	Western WA: 200	85.68	9.77	2.67
	Eastern WA: 255	55.56	10.17	5.36

µg/L: micrograms per liter

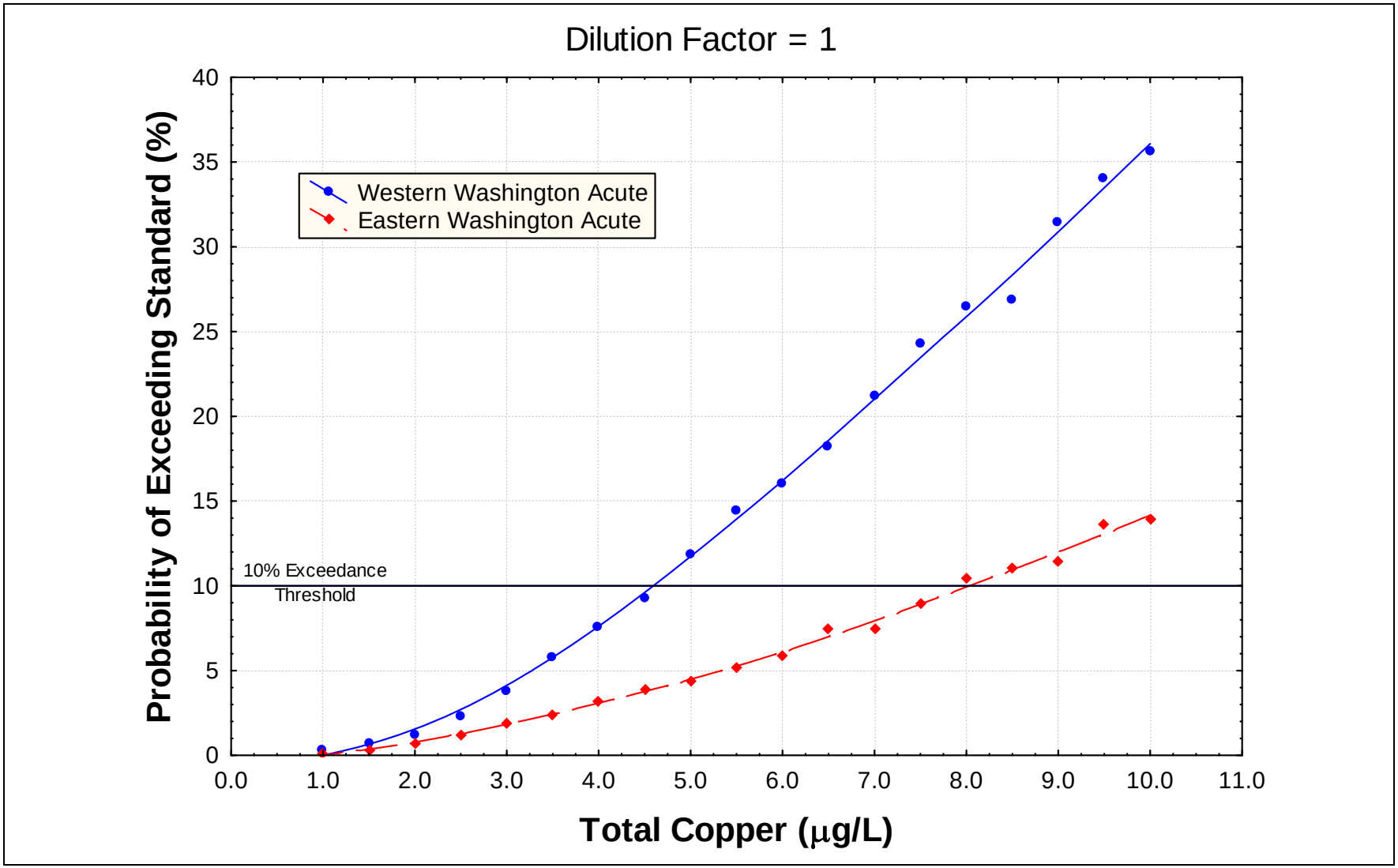

Figure 1. Risk curve for copper showing the probability of exceeding the applicable water quality standard as a function of effluent concentration given a dilution factor of 1.

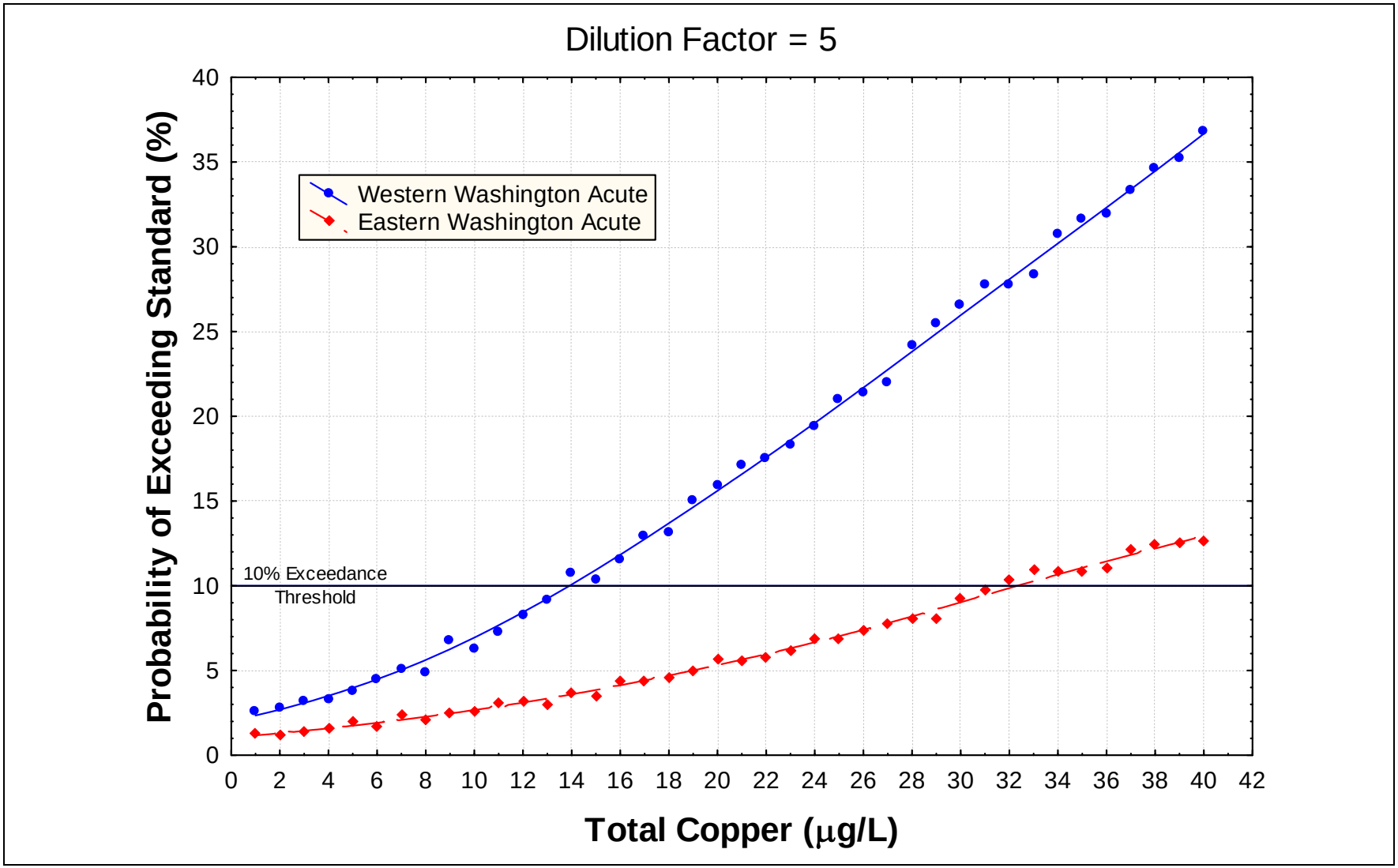

Figure 2. Risk curve for copper showing the probability of exceeding the applicable water quality standard as a function of effluent concentration given a dilution factor of 5.

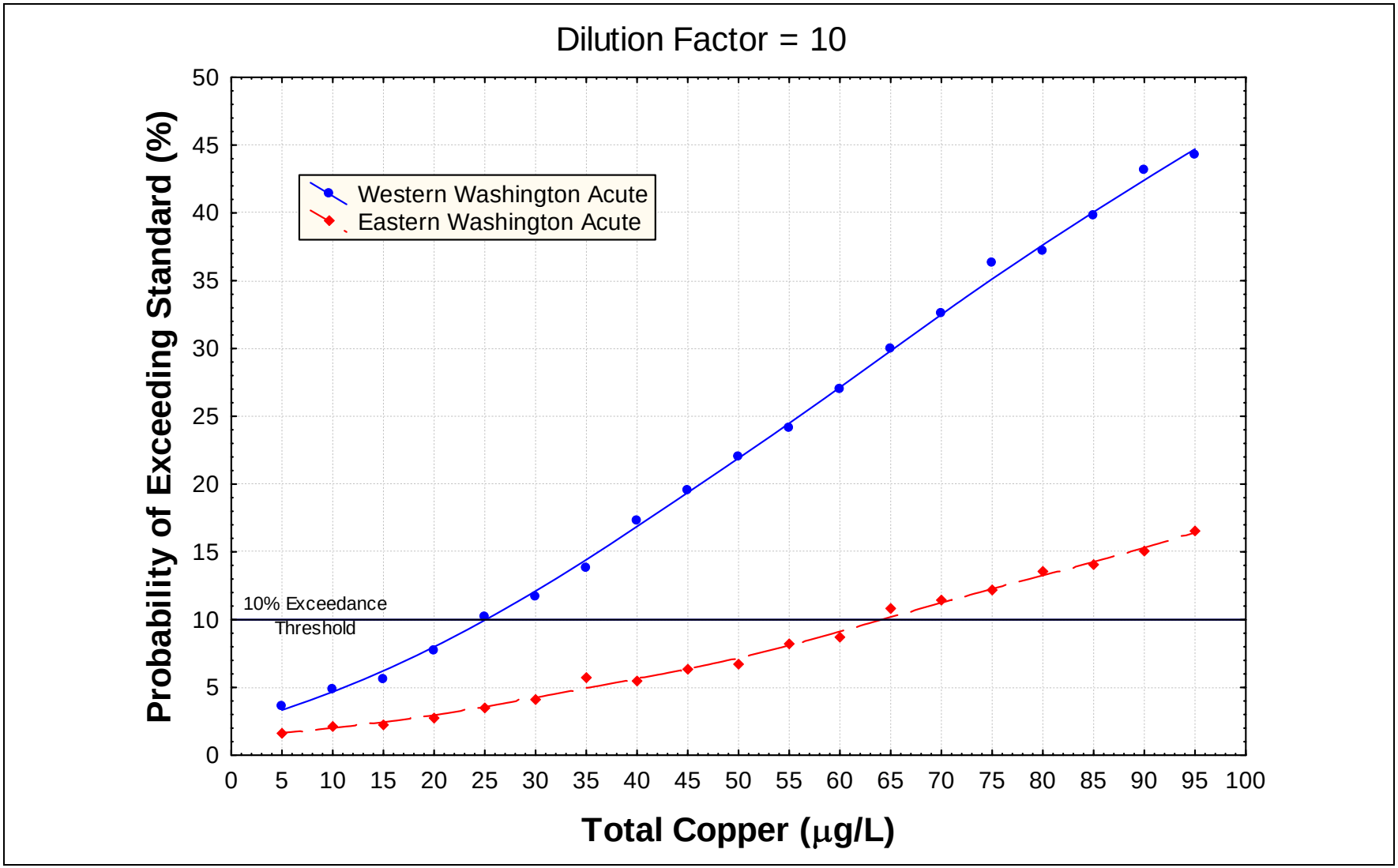

Figure 3. Risk curve for copper showing the probability of exceeding the applicable water quality standard as a function of effluent concentration given a dilution factor of 10.

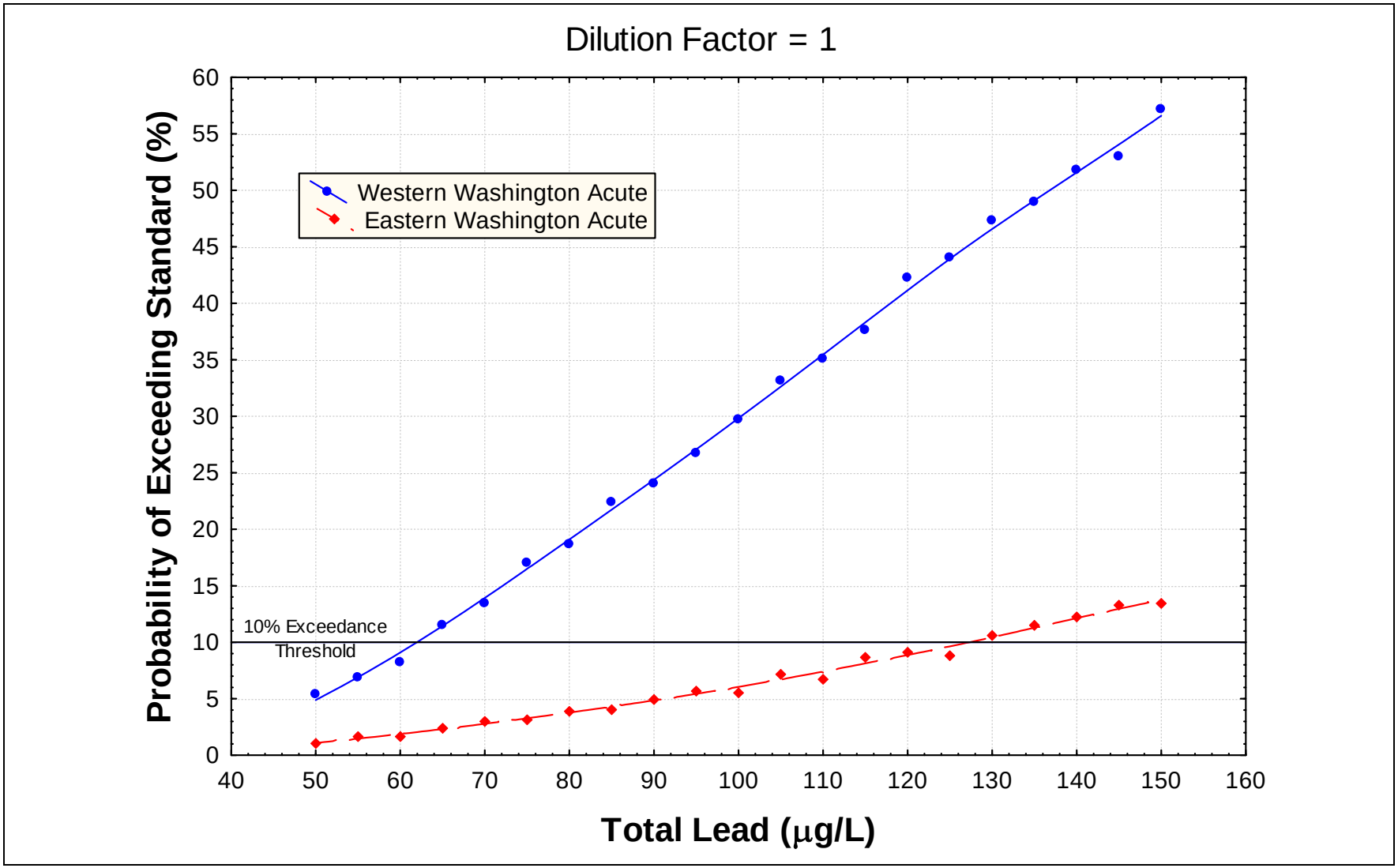

Figure 4. Risk curve for lead showing the probability of exceeding the applicable water quality standard as a function of effluent `concentration given a dilution factor of 1.

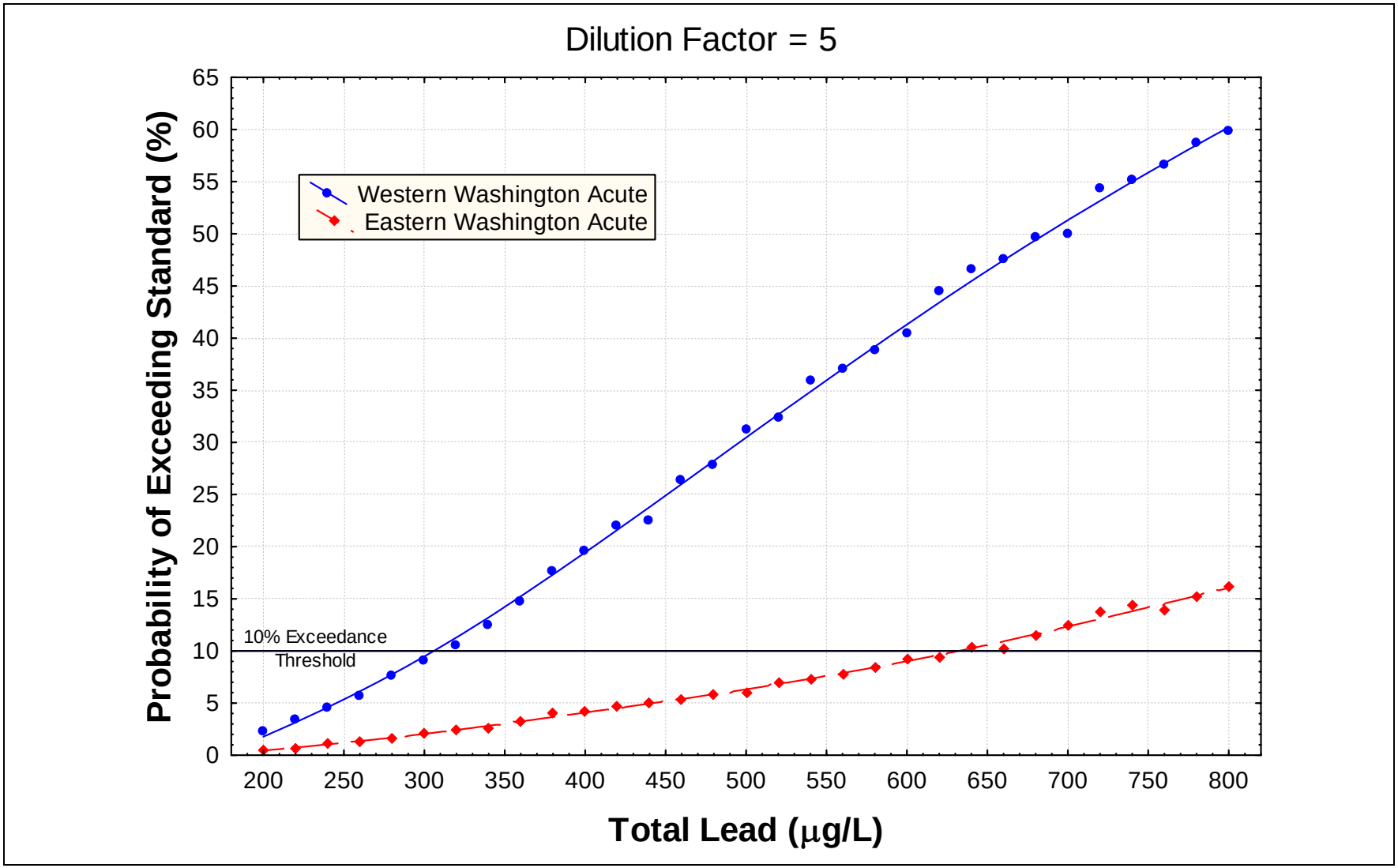

Figure 5. Risk curve for lead showing the probability of exceeding the applicable water quality standard as a function of effluent concentration given a dilution factor of 5.

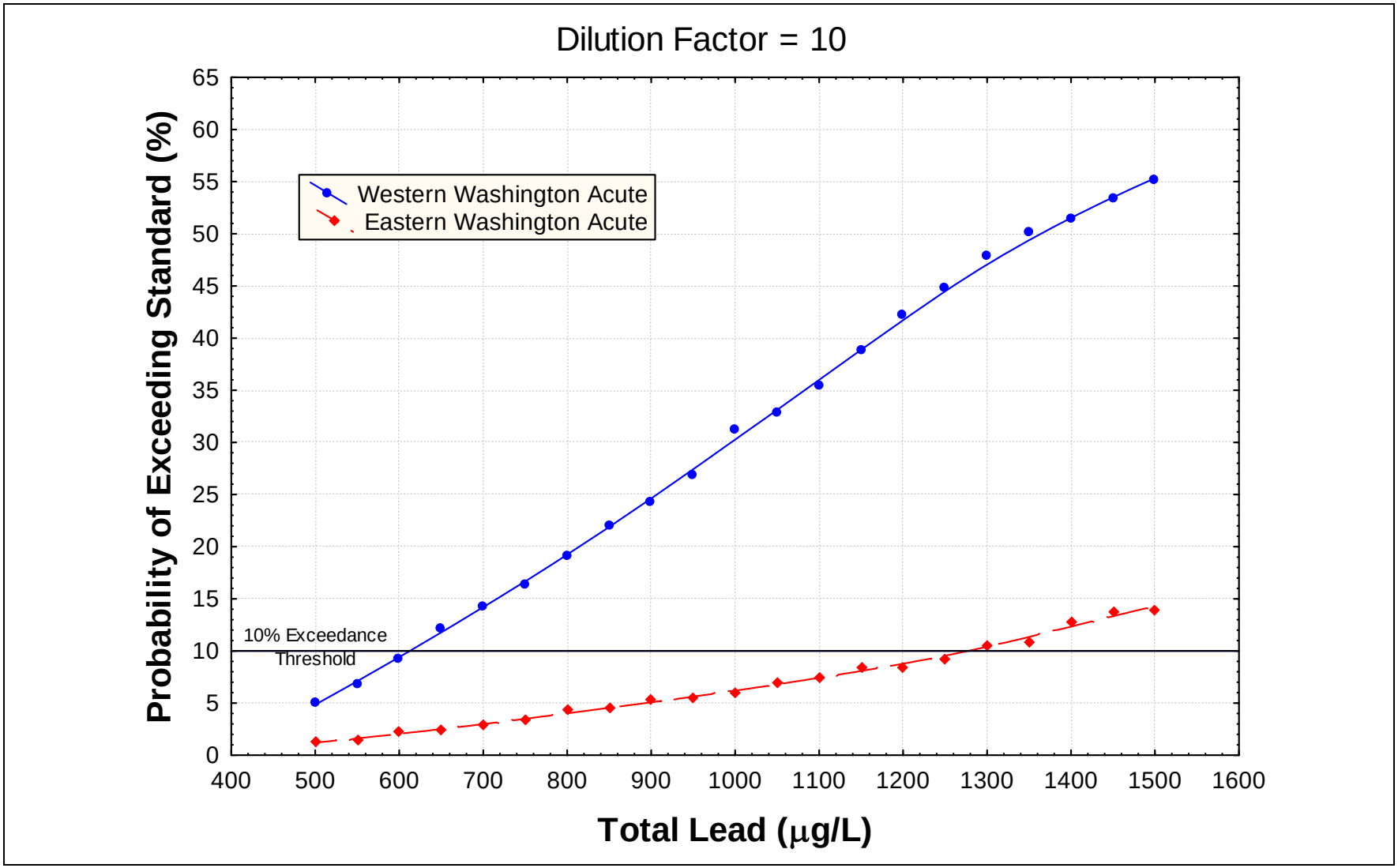

Figure 6. Risk curve for lead showing the probability of exceeding the applicable water quality standard as a function of effluent concentration given a dilution factor of 10.

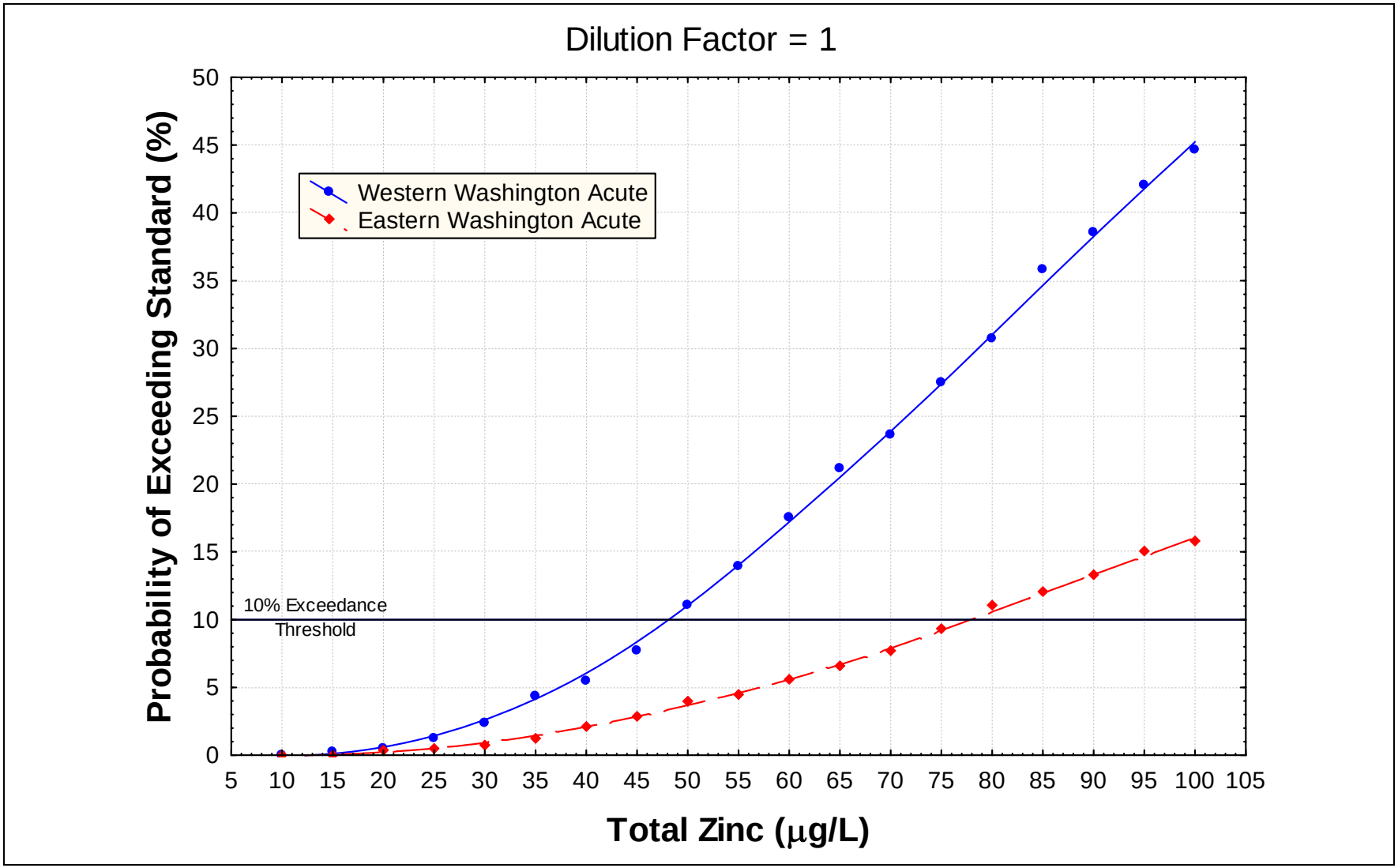

Figure 7. Risk curve for zinc showing the probability of exceeding the applicable water quality standard as a function of effluent concentration given a dilution factor of 1.

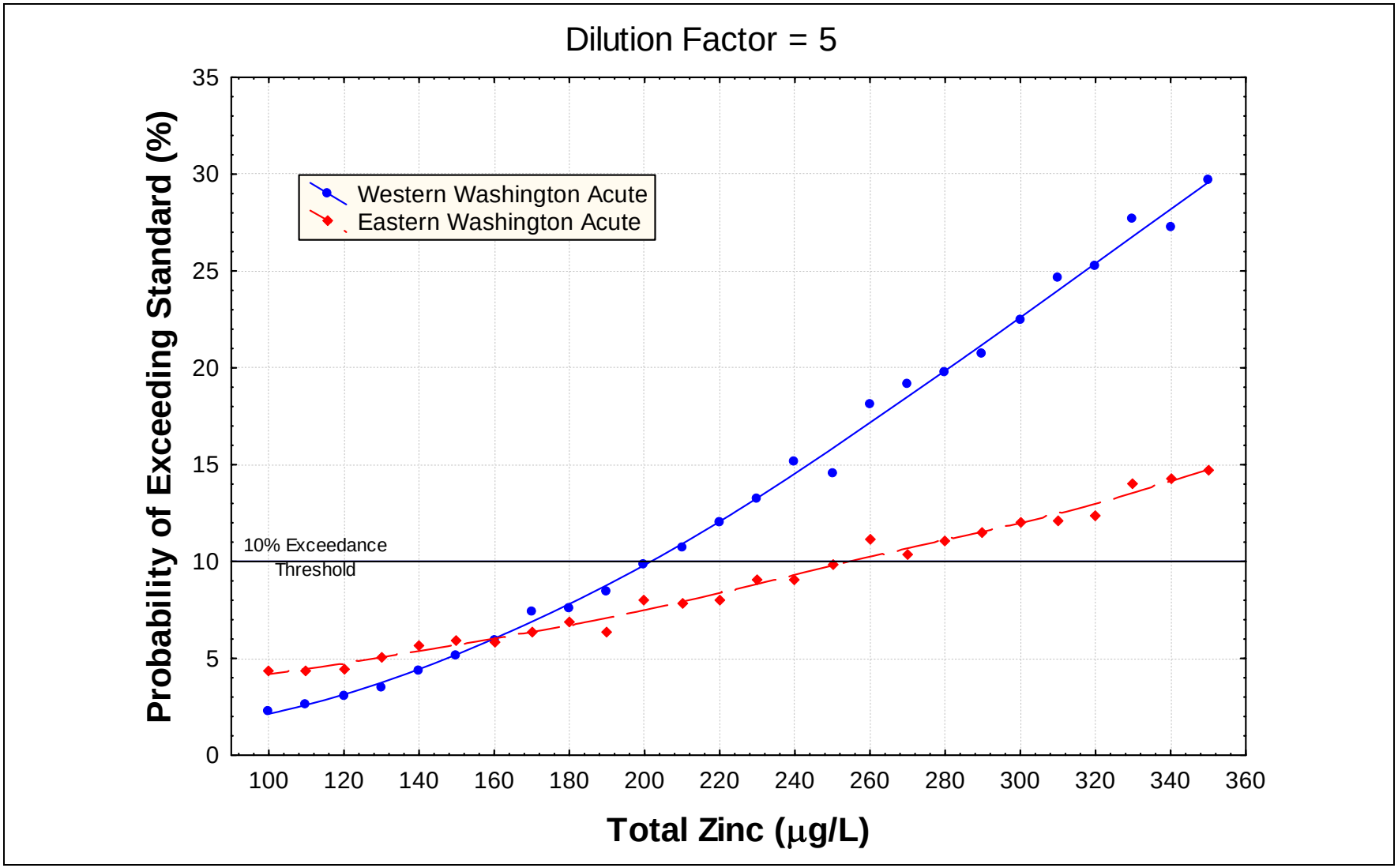

Figure 8. Risk curve for zinc showing the probability of exceeding the applicable water quality standard as a function of effluent concentration given a dilution factor of 5.

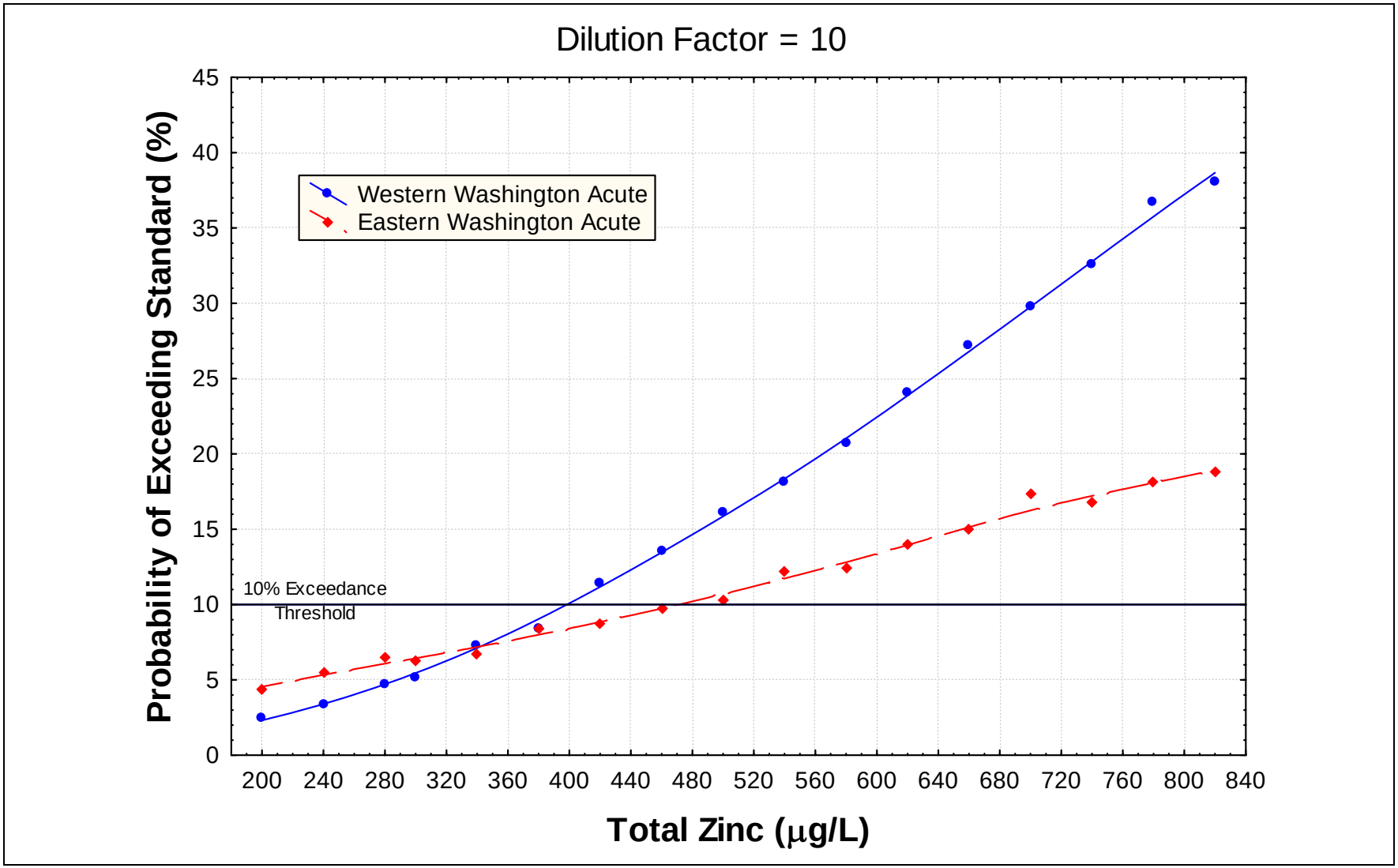

Figure 9. Risk curve for zinc showing the probability of exceeding the applicable water quality standard as a function of effluent concentration given a dilution factor of 10.

References

Ecology. 2008. Database retrieval: Water quality data from river systems for hardness, total suspended solids, turbidity, total zinc, total copper, and total lead. Environmental Information Management (EIM) system (<http://www.ecy.wa.gov/eim/index.htm>), Washington State Department of Ecology, Olympia, Washington. December 10, 2008.

EnviroVision and Herrera. 2006. Evaluation of Washington's Industrial Stormwater General Permit. Prepared by EnviroVision and Herrera Environmental Consultants, Inc., for the Washington State Department of Ecology, Olympia, Washington. November 2006.

CALTRANS. 2001. Data Analysis Tool Excel Add-In Documentation. California Department of Transportation (CALTRANS). January 30, 2001.

Helsel, D. 1990. Less than obvious: Statistical treatment of data below the detection limit. Environmental Science and Technology 24(12):1766-1774.

Pelletier, G. 1996. Applying Metals Criteria to Water Quality-Based Discharge Limits, Empirical Models of the Dissolved Fraction of Cadmium, Copper, Lead, and Zinc. Watershed Assessments Section, Environmental Investigations and Laboratory Services Program, Washington State Department of Ecology, Olympia, Washington.

Shumway, R.H. and R.S. Azari. 2000. Statistical Approaches to Estimating Mean Water Quality Concentrations with Detection Limits. Unpublished report to Caltrans. October 20, 2000.

APPENDIX A

Search Criteria Used in Queries of the Environmental Information Management Database

Search Criteria Used in Queries of the Environmental Information Management Database for Western Washington

Result Parameter List

Copper
Hardness as CaCO3
Lead
Total Suspended Solids
Turbidity
Zinc

Sample Matrix Water

Sample Source Fresh/Surface Water

Location Type Stream/River

WRIA Number ALL

County

Clallam
Clark
Cowlitz
Grays Harbor
Island
Jefferson
King
Kitsap
Lewis
Mason
Pacific
Pierce
San Juan
Skagit
Skamania
Snohomish
Thurston
Wahkiakum
Whatcom

Search Criteria Used in Queries of the Environmental Information Management Database for Eastern Washington

Result Parameter List

Copper
Hardness as CaCO3
Lead
Total Suspended Solids
Turbidity
Zinc

Sample Matrix Water

Sample Source Fresh/Surface Water

Location Type Stream/River

WRIA Number ALL

County

Adams
Asotin
Benton
Chelan
Columbia
Douglas
Ferry
Franklin
Garfield
Grant
Kittitas
Klickitat
Lincoln
Okanogan
Pend Oreille
Spokane
Stevens
Walla Walla
Whitman
Yakima

APPENDIX B

Sources of Ambient Receiving Water Background Concentrations from the Environmental Information Management Database

Table B1. Sources of ambient dissolved copper data for rivers and streams in western Washington from the Environmental Information Management database.

User Study ID	Study Name
G0300038	Camano Island Baseline Water Quality Monitoring Program
KCstrm-1	King County Routine Ambient and Wet Weather Streams Monitoring
G0100027	S.F. Nooksack River Water Quality Study
JHSVII01	Salmon Recovery Index Watershed Program (SRIW)
AJOH0028	Statewide Metals in Selected Rivers & Creeks
AMS001D	Statewide River and Stream Ambient Monitoring-WY1989 through WY1999
AMS001	Statewide River and Stream Ambient Monitoring-WY2000 to present
G0100202	White River Water Quality Study
AJOH0007	Zinc, Copper, Lead, and Cadmium in four WA rivers

Table B2. Sources of ambient dissolved copper data for rivers and streams in eastern Washington from the Environmental Information Management database.

User Study ID	Study Name
JHSVII01	Salmon Recovery Index Watershed Program (SRIW)
AJOH0028	Statewide Metals in Selected Rivers & Creeks
AMS001D	Statewide River and Stream Ambient Monitoring-WY1989 through WY1999
AJOH0007	Zinc, Copper, Lead, and Cadmium in four WA rivers

Table B3. Sources of ambient dissolved lead data for rivers and streams in western Washington from the Environmental Information Management database.

User Study ID	Study Name
G0300038	Camano Island Baseline Water Quality Monitoring Program
KCstrm-1	King County Routine Ambient and Wet Weather Streams Monitoring
G0100027	S.F. Nooksack River Water Quality Study
AJOH0028	Statewide Metals in Selected Rivers & Creeks
AMS001D	Statewide River and Stream Ambient Monitoring-WY1989 through WY1999
AMS001	Statewide River and Stream Ambient Monitoring-WY2000 to present
G0100202	White River Water Quality Study
AJOH0007	Zinc, Copper, Lead, and Cadmium in four WA rivers

Table B4. Sources of ambient dissolved lead data for rivers and streams in eastern Washington from the Environmental Information Management database.

User Study ID	Study Name
AJOH0028	Statewide Metals in Selected Rivers & Creeks
AMS001D	Statewide River and Stream Ambient Monitoring-WY1989 through WY1999
AMS001	Statewide River and Stream Ambient Monitoring-WY2000 to present
AJOH0007	Zinc, Copper, Lead, and Cadmium in four WA rivers

Table B5. Sources of ambient dissolved zinc data for rivers and streams in western Washington from the Environmental Information Management database.

User Study ID	Study Name
G0300038	Camano Island Baseline Water Quality Monitoring Program
KCstrm-1	King County Routine Ambient and Wet Weather Streams Monitoring
G0100027	S.F. Nooksack River Water Quality Study
JHSVII01	Salmon Recovery Index Watershed Program (SRIW)
AJOH0028	Statewide Metals in Selected Rivers & Creeks
AMS001D	Statewide River and Stream Ambient Monitoring-WY1989 through WY1999
AMS001	Statewide River and Stream Ambient Monitoring-WY2000 to present
G0100202	White River Water Quality Study
AJOH0007	Zinc, Copper, Lead, and Cadmium in four WA rivers

Table B6. Sources of ambient dissolved zinc data for rivers and streams in eastern Washington from the Environmental Information Management database.

User Study ID	Study Name
JHSVII01	Salmon Recovery Index Watershed Program (SRIW)
AJOH0028	Statewide Metals in Selected Rivers & Creeks
AMS001D	Statewide River and Stream Ambient Monitoring-WY1989 through WY1999
AMS001	Statewide River and Stream Ambient Monitoring-WY2000 to present
AJOH0007	Zinc, Copper, Lead, and Cadmium in four WA rivers

Table B7. Sources of ambient total suspended solids data for rivers and streams in western Washington from the Environmental Information Management database.

User Study ID	Study Name
G0000106	Baseline Assessment of Lower Hood Canal Streams
BBCWQ06	Burnt Bridge Creek - 2006 Water Quality Monitoring
G0300038	Camano Island Baseline Water Quality Monitoring Program
KCstrm-1	King County Routine Ambient and Wet Weather Streams Monitoring
G9300265	Mashel/Ohop Water Quality Investigations
TAX90187	Nisqually River Basin Water Quality Monitoring
G0100027	S.F. Nooksack River Water Quality Study
JHSVII01	Salmon Recovery Index Watershed Program (SRIW)
G0000258	Samish Basin Watershed Water Quality Monitoring Project
G0400133	Skagit County Monitoring Program
G9700218	Snohomish Watershed Water Quality Monitoring Project
G0100205	Stabler Water Quality/Quantity Study project
AJOH0029	Statewide Arsenic Sampling in Selected Rivers
AJOH0028	Statewide Metals in Selected Rivers & Creeks
AMS001C	Statewide River and Stream Ambient Monitoring-1980 to 1988
AMS001B	Statewide River and Stream Ambient Monitoring-Pre 1980
AMS001D	Statewide River and Stream Ambient Monitoring-WY1989 through WY1999
AMS001	Statewide River and Stream Ambient Monitoring-WY2000 to present
TAX91050	Upper Stillaguamish Monitoring/Database
SPMDTR07	Washington State Toxics Monitoring Program (WSTMP), Semipermeable Membrane Device's (SPMDs) Trends Monitoring.
WSTMP02	Washington State Toxics Monitoring Program: Exploratory Monitoring 2002
G0300021	Water Quality Monitoring Implementation
G9800201	Whatcom Water Quality Improvement Project
G0100202	White River Water Quality Study

Table B8. Sources of ambient total suspended solids data for rivers and streams in eastern Washington from the Environmental Information Management database.

User Study ID	Study Name
G9700156	Chamokane Creek Watershed Planning Project
G0000116	Cooperative Water Quality Monitoring Project
G9700063	Crab Creek Water Quality Monitoring
G0200377	Fecal Coliform Baseline Study
G9600127	Hangman Creek Subwatershed Improvement
G0000026	Irrigation Management Zone Demonstration Project
G9900069	Jumpoff Joe Implementation Project
G9600152	Jump-Off Joe Watershed Planning
G9900036	Little Spokane Water Quality Assessment
G0300037	Lower Palouse River Scoping Project
WKEN0001	Methow River Water Quality Survey and Assessment
G0200314	Mill Creek Watershed Implementation Plan
G9700221	Mill Creek Watershed Planning Project
G0000225	Okanogan Water Quality Monitoring Project
G9800072	Onion Creek Integrated Planning Project
G0100141	Pingston Creek Watershed Planning
GMER0001	R-EMAP Bioassessment Study-Yakima Basin & Coast Range
JHSVII01	Salmon Recovery Index Watershed Program (SRIW)
G0000279	Species Habitat Improvement Project
G9600119	Spring Creek Watershed Project
AJOH0028	Statewide Metals in Selected Rivers & Creeks
AMS001C	Statewide River and Stream Ambient Monitoring-1980 to 1988
AMS001B	Statewide River and Stream Ambient Monitoring-Pre 1980
AMS001D	Statewide River and Stream Ambient Monitoring-WY1989 through WY1999
AMS001	Statewide River and Stream Ambient Monitoring-WY2000 to present
99-40-IM	The Hangman Creek Water Quality Network
G0000233	Upper Crab Creek Watershed, Phase II Project
G0200179	Upper Pend oreille Sub-Watershed Ranking
G0600368	Yakama Nation Surface Water Quality Investigation
G0300183	Yakima Mainstem Monitoring and BMP Implementation Project
G0200276	Yakima River Salmonid Habitat Improvement Project
G0000280	Yakima River Water Quality Improvement Project
AJOH0007	Zinc, Copper, Lead, and Cadmium in four WA rivers

Table B9. Sources of ambient hardness data for rivers and streams in western Washington from the Environmental Information Management database.

User Study ID	Study Name
G0300038	Camano Island Baseline Water Quality Monitoring Program
KCstrm-1	King County Routine Ambient and Wet Weather Streams Monitoring
JHSVII01	Salmon Recovery Index Watershed Program (SRIW)
KCsamm	Sammamish River Water and Sediment Quality Assessment
AMS002	Statewide Lake Monitoring
AJOH0028	Statewide Metals in Selected Rivers & Creeks
AMS001C	Statewide River and Stream Ambient Monitoring-1980 to 1988
AMS001B	Statewide River and Stream Ambient Monitoring-Pre 1980
AMS001D	Statewide River and Stream Ambient Monitoring-WY1989 through WY1999
AMS001	Statewide River and Stream Ambient Monitoring-WY2000 to present
G0100202	White River Water Quality Study

Table B10. Sources of ambient hardness data for rivers and streams in eastern Washington from the Environmental Information Management database.

User Study ID	Study Name
G9700156	Chamokane Creek Watershed Planning Project
G9600152	Jump-Off Joe Watershed Planning
G0200314	Mill Creek Watershed Implementation Plan
G9700221	Mill Creek Watershed Planning Project
JHSVII01	Salmon Recovery Index Watershed Program (SRIW)
AJOH0028	Statewide Metals in Selected Rivers & Creeks
AMS001C	Statewide River and Stream Ambient Monitoring-1980 to 1988
AMS001B	Statewide River and Stream Ambient Monitoring-Pre 1980
AMS001D	Statewide River and Stream Ambient Monitoring-WY1989 through WY1999
AMS001	Statewide River and Stream Ambient Monitoring-WY2000 to present
MinesII	Water & Sediment Quality in Ten Metals Mining Districts II

APPENDIX C

Graphical Representations of Theoretical Probability Distributions for Input Data Used in Monte Carlo Simulations

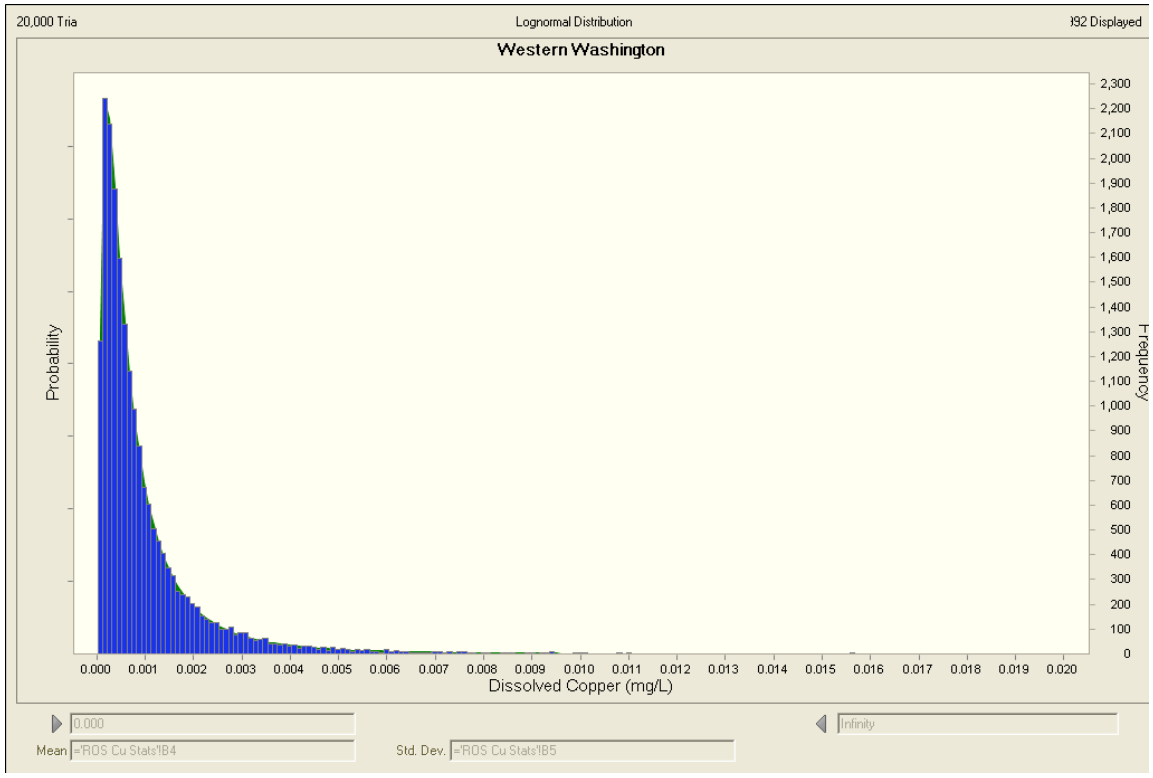

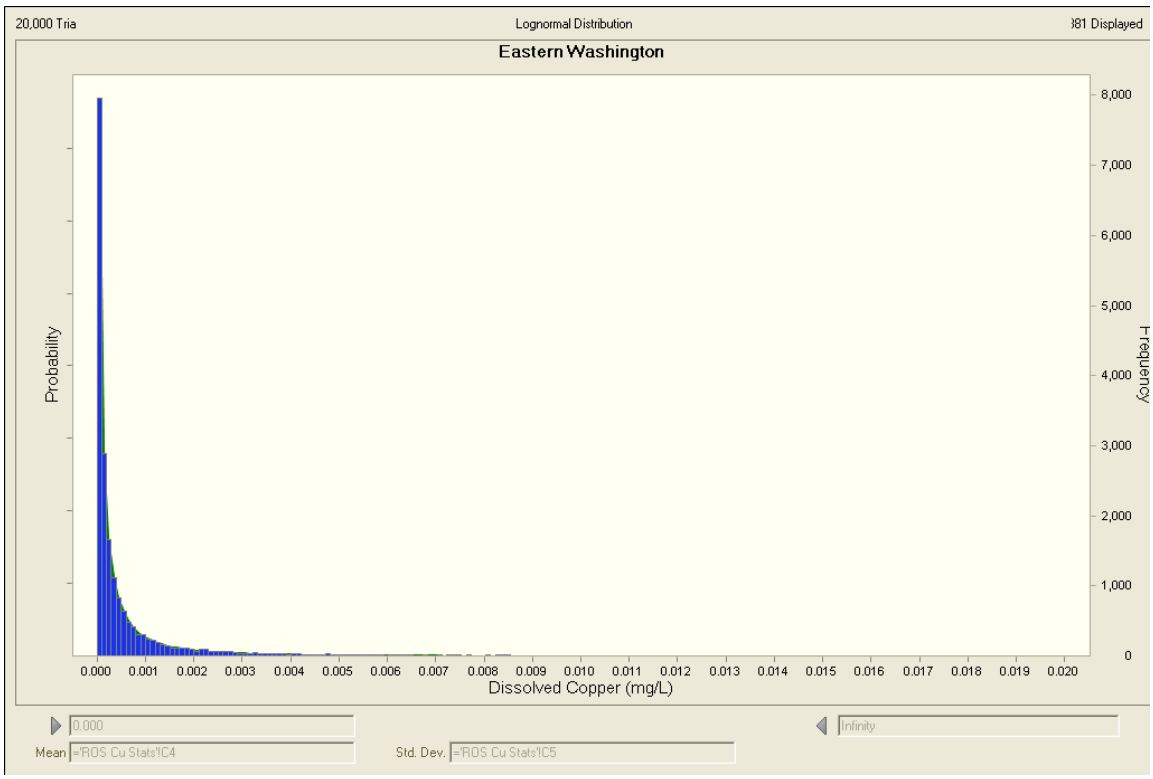

Figure C1. Theoretical probability distributions for dissolved copper data used in Monte Carlo simulations.

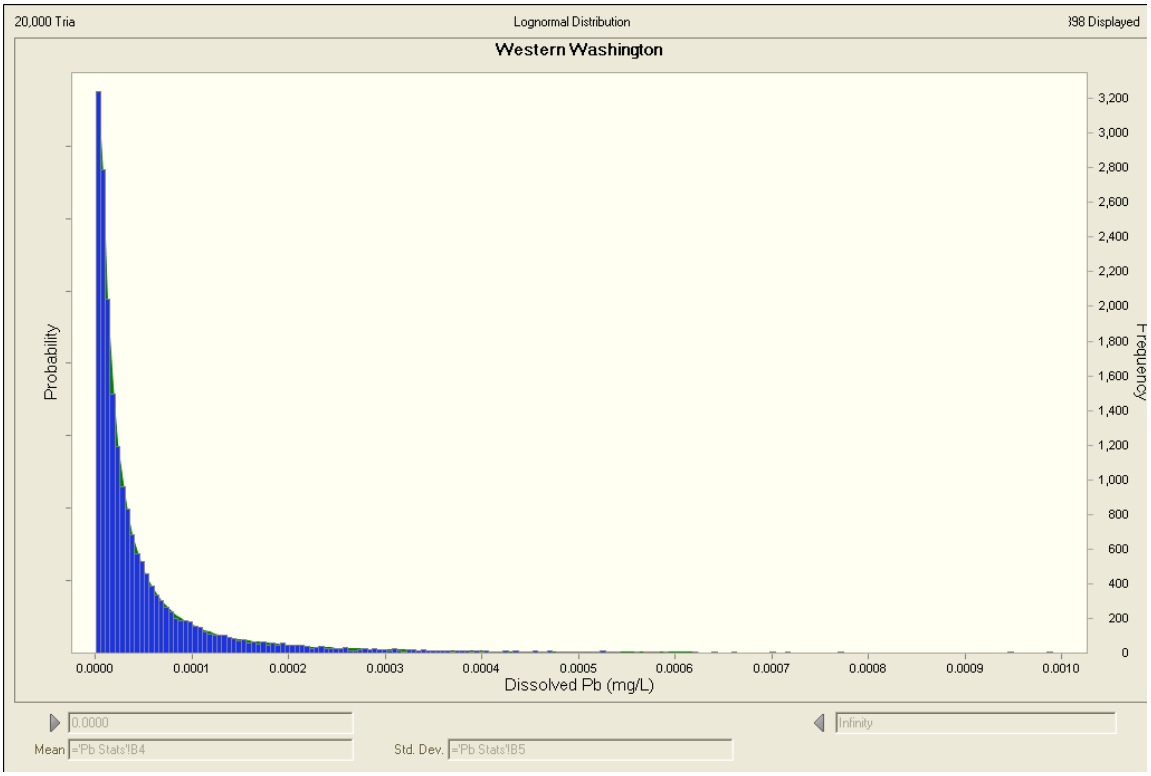

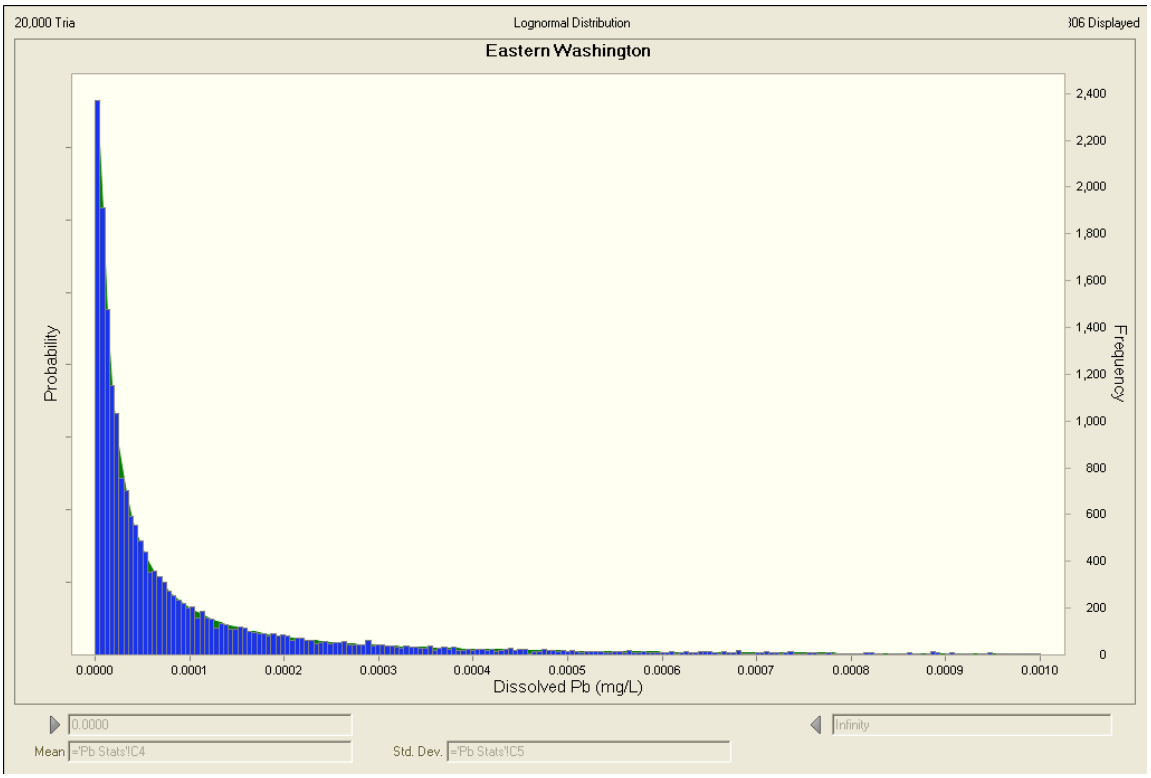

Figure C2. Theoretical probability distribution for dissolved lead data used in Monte Carlo simulations.

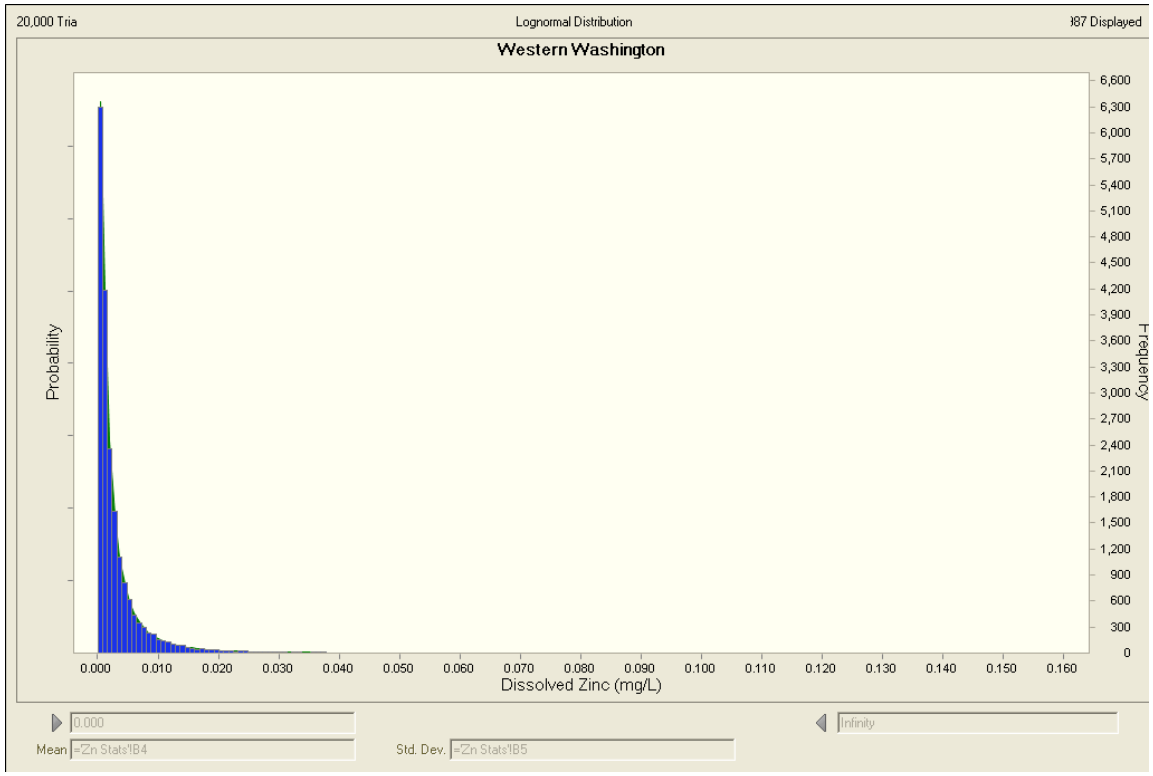

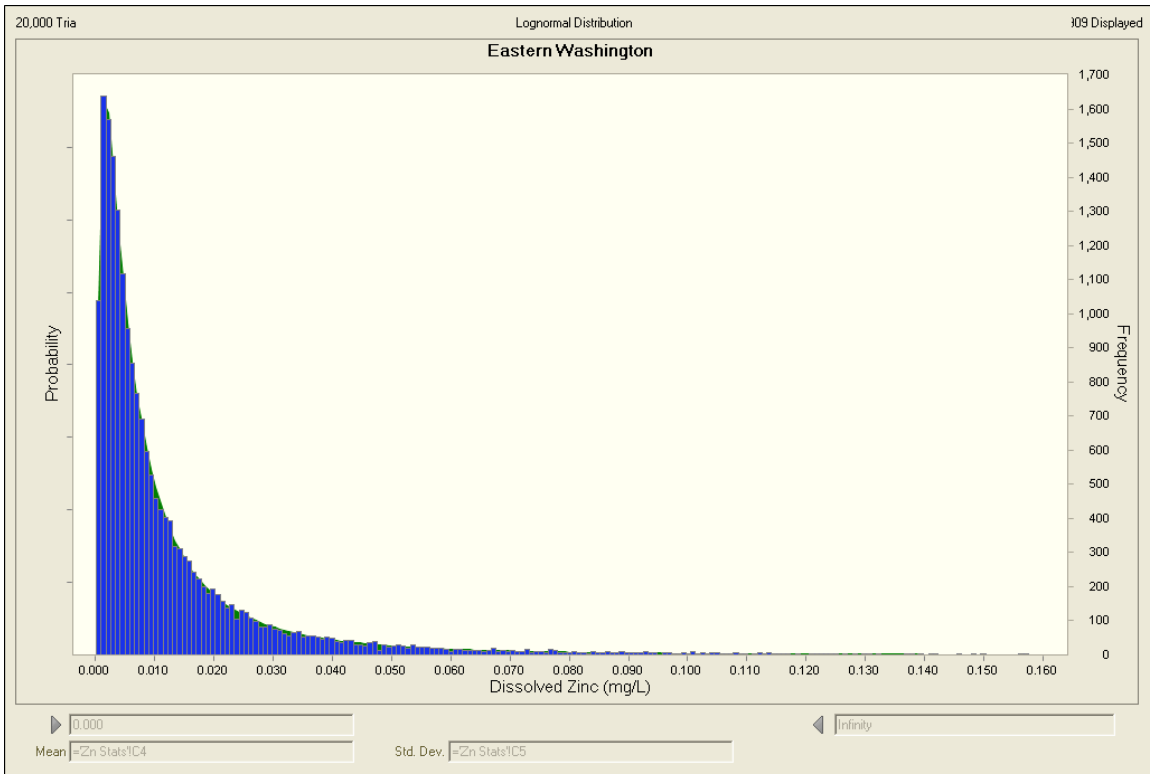

Figure C3. The theoretical probability distribution for dissolved zinc data used in Monte Carlo simulations.

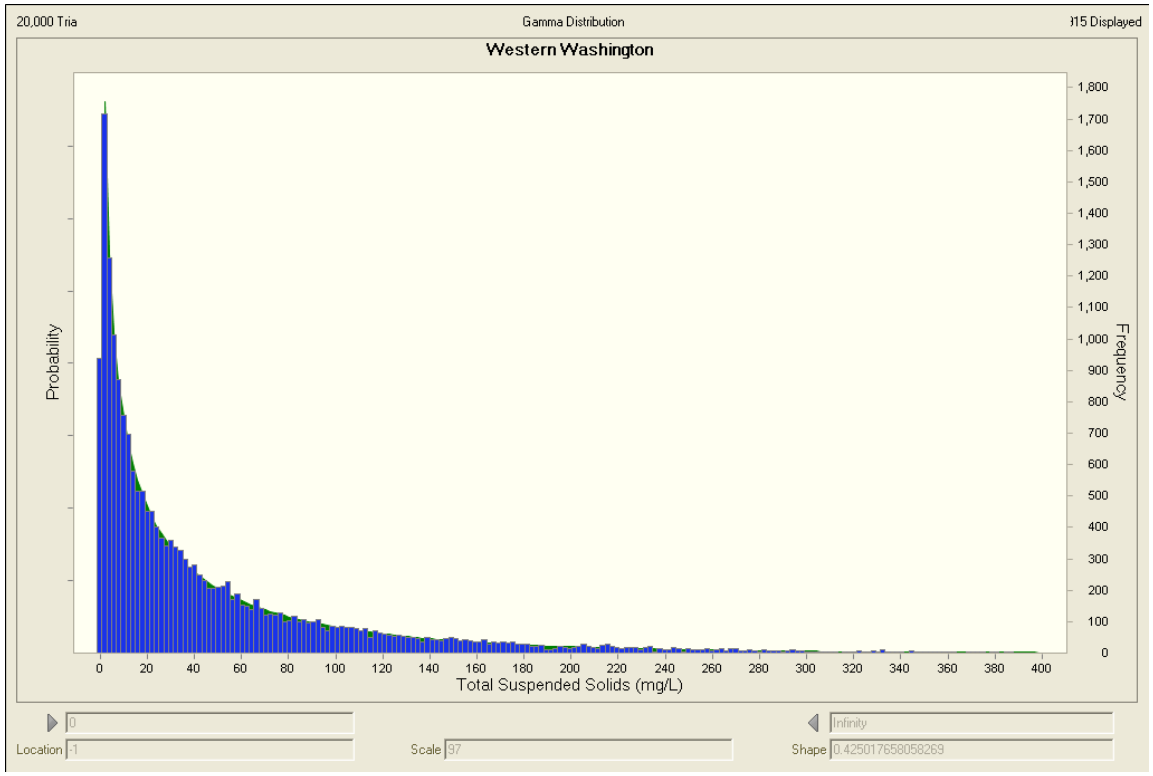

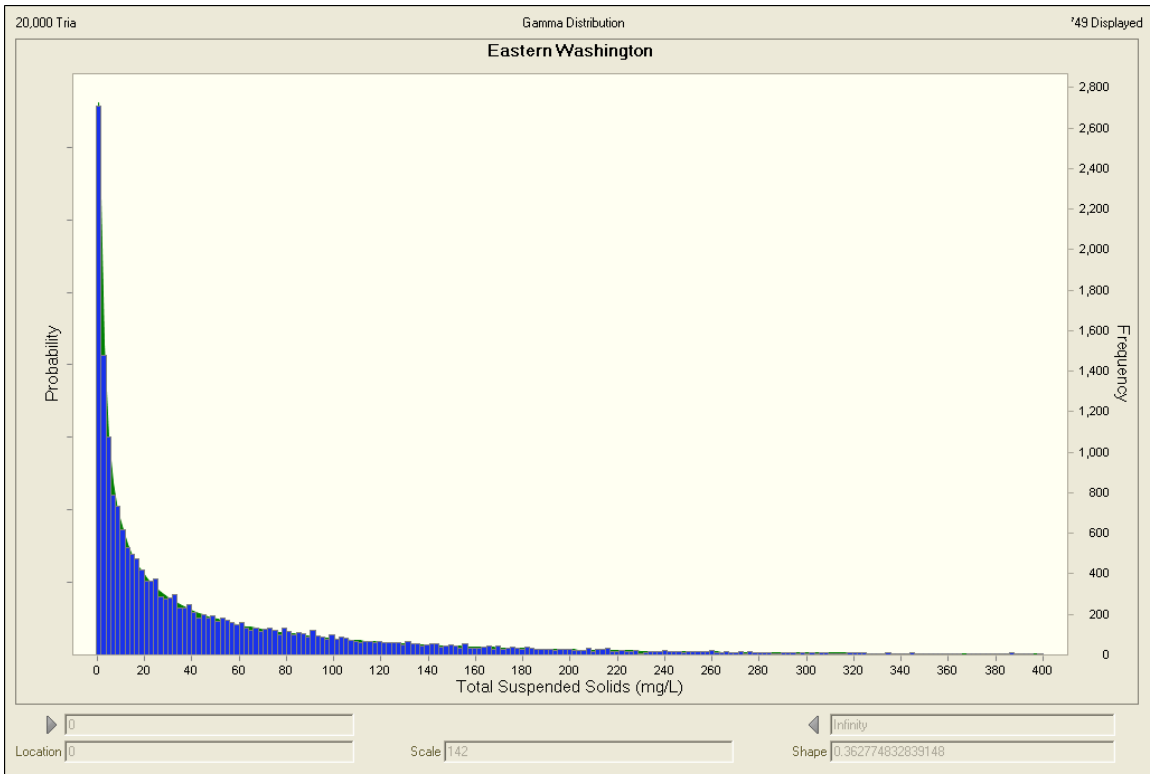

Figure C4. Theoretical probability distribution for total suspended solids data used in Monte Carlo simulations.

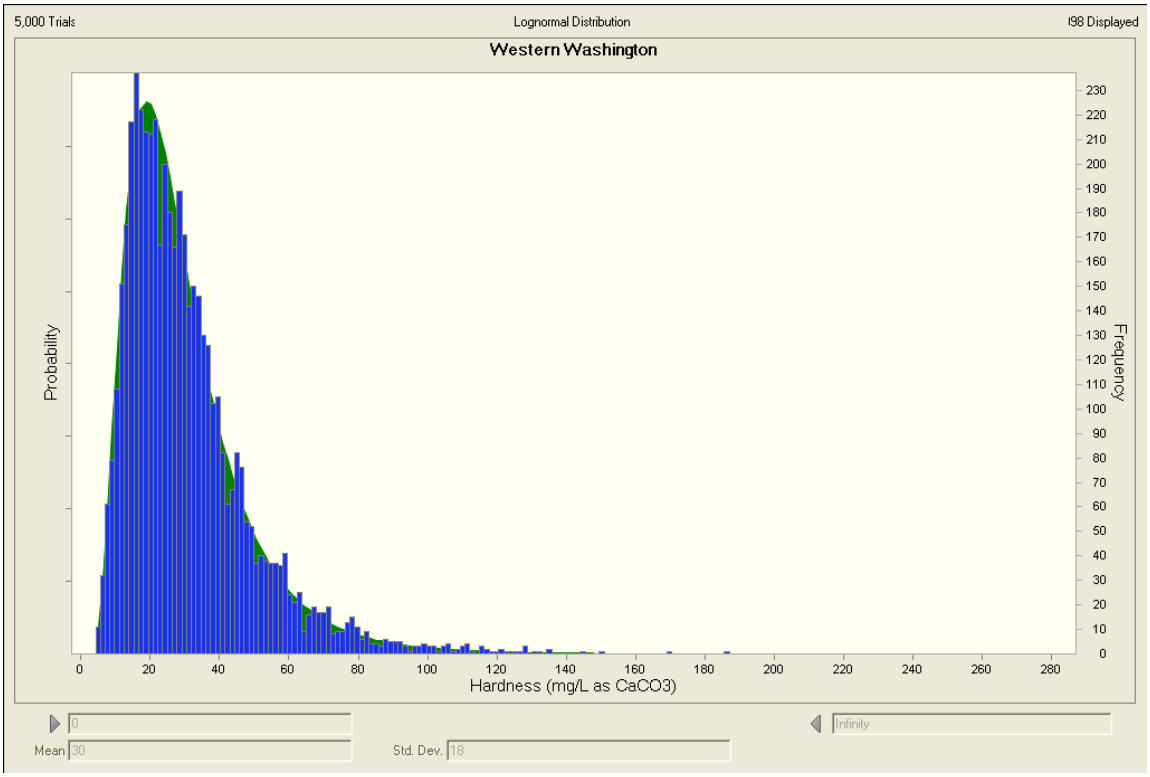

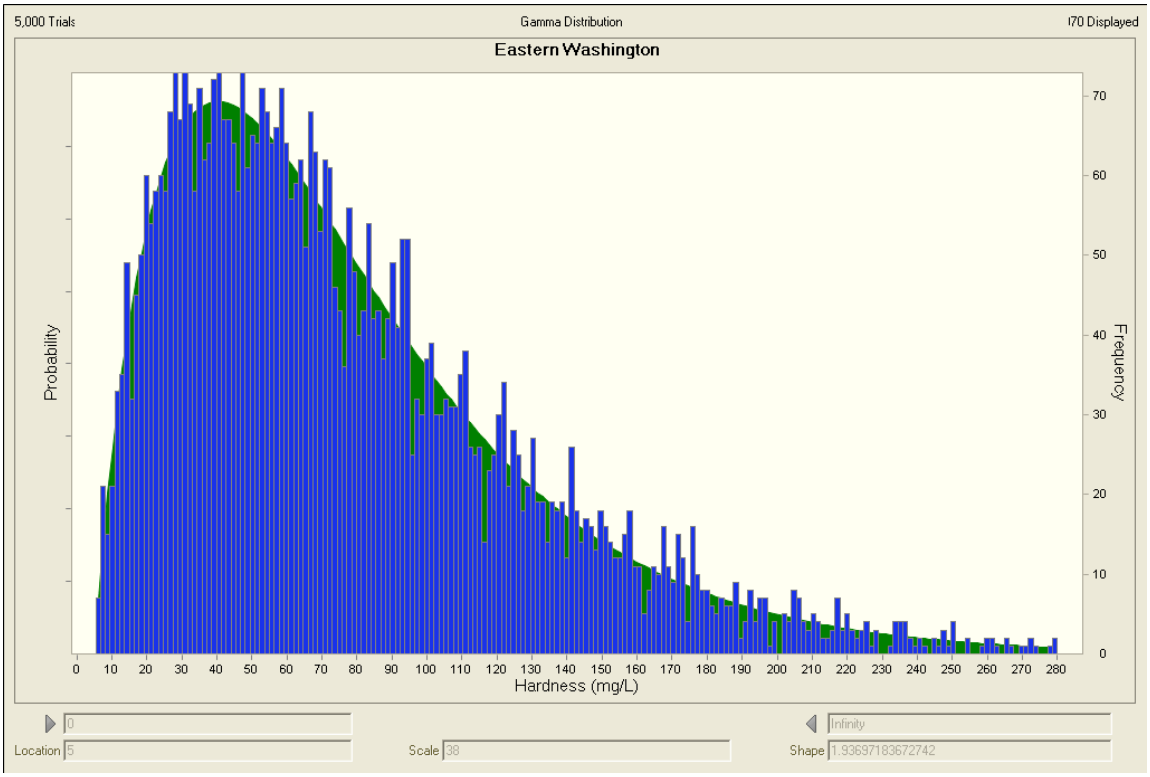

Figure C5. Theoretical probability distribution for hardness data used in Monte Carlo simulations.

APPENDIX D

Cumulative Probability Plots for Translator Values Used in Monte Carlo Simulations

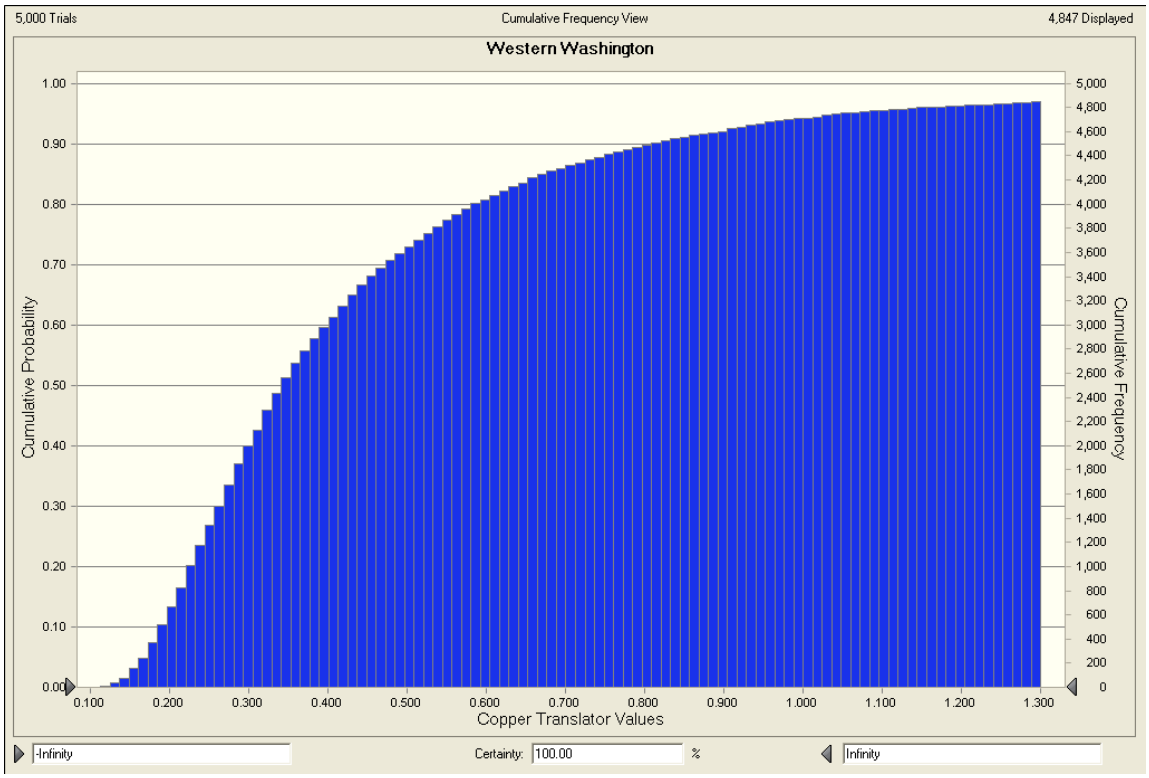

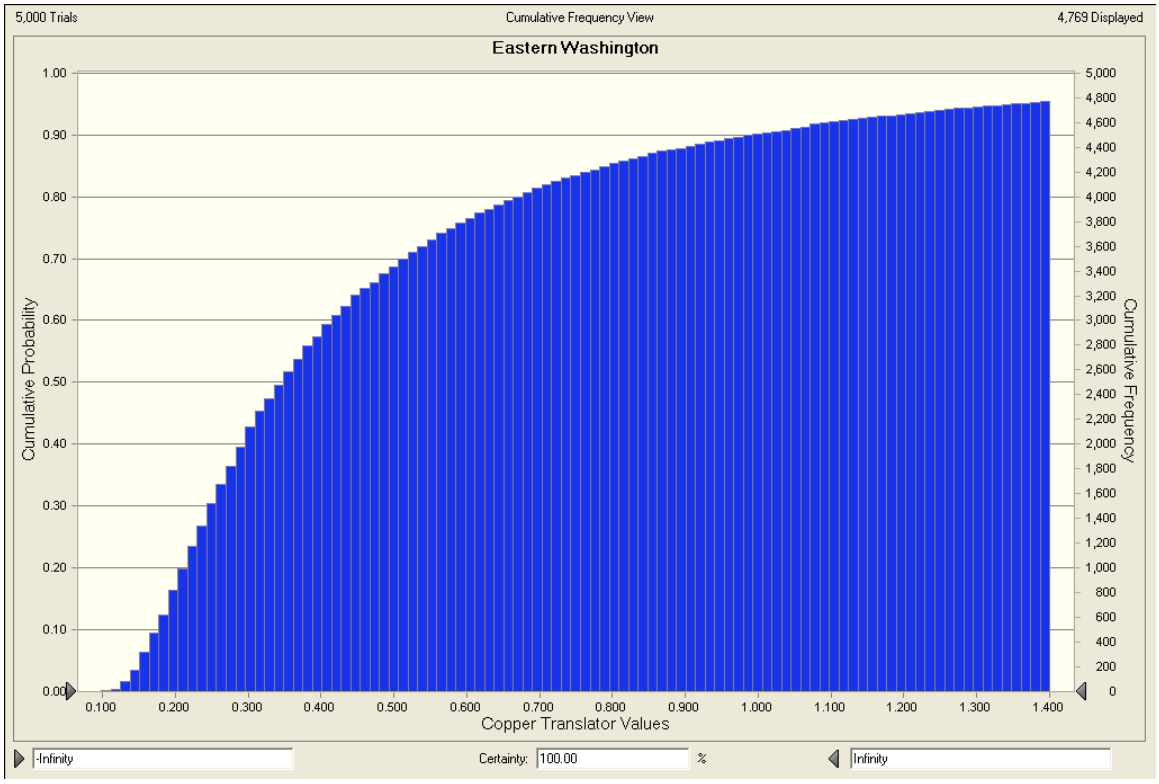

Figure D1. Cumulative probability plot for copper translator values used in Monte Carlo simulations.

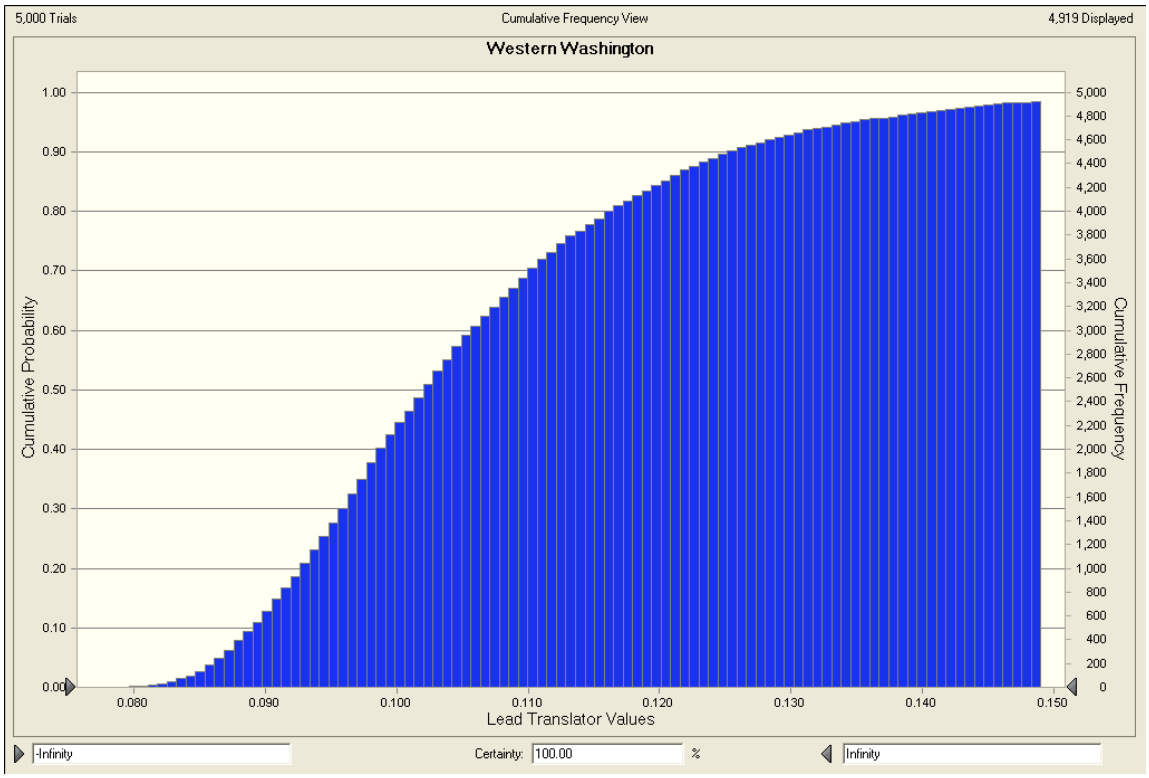

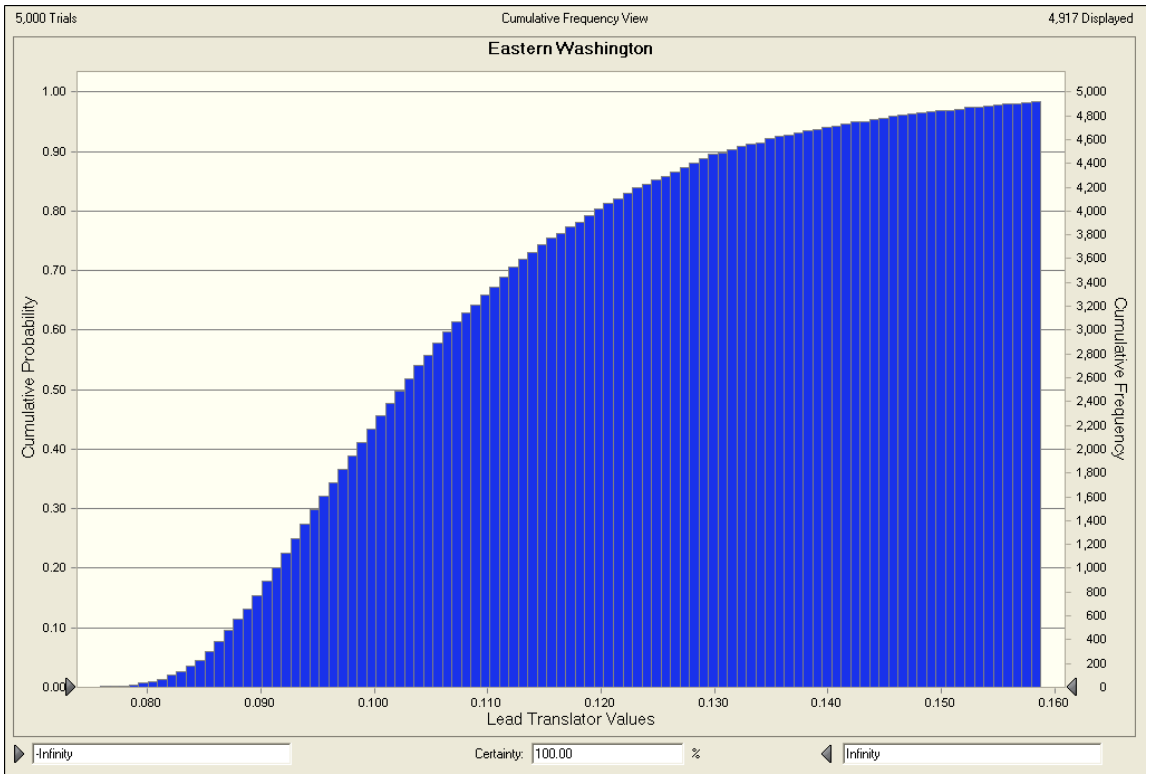

Figure D2. Cumulative probability plot for lead translator values used in Monte Carlo simulations.

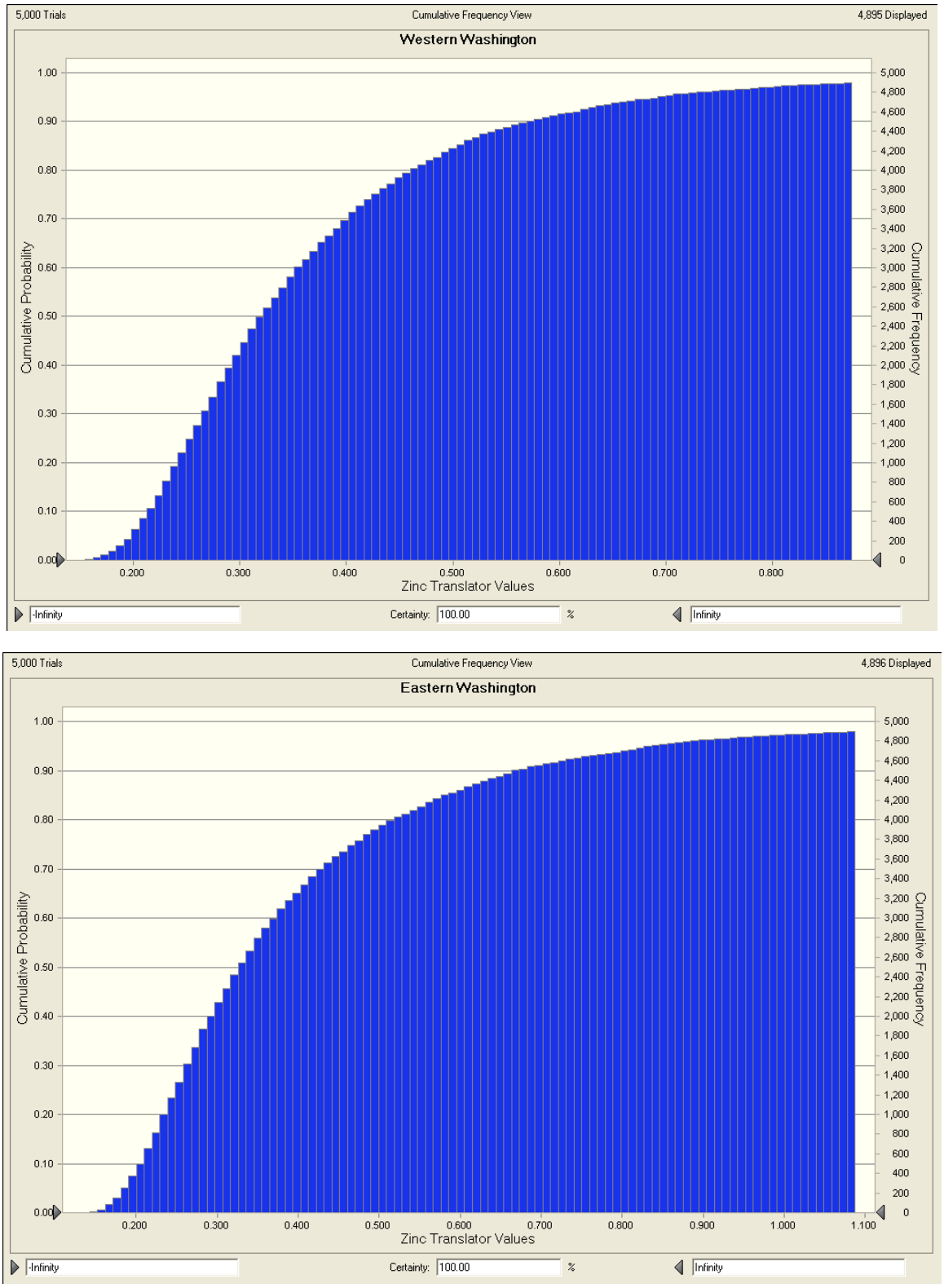

Figure D3. Cumulative probability plot for zinc translator values used in Monte Carlo simulations.