






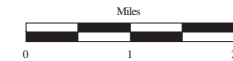
City of Oak Harbor

- Potential Municipal Stormwater Permit Areas
- Phase II  Incorporated City
-  County
 -  WRIA Boundary
 -  US/State Highways
 -  Rivers/Streams

Representational Feature Source:

- Urban Areas - USDOC/Census, 2000, 1:500,000
- Urban Growth Areas - Ecology 2007, 1:24,000
- Cities - WDOT, 2007, 1:24,000
- Counties - Ecology/WDNR, 2002, 1:24,000
- WRIA - Ecology, 2002, 1:24,000
- Highways - WDOT, 2007, 1:24,000
- Hydrography - Ecology/WDFW, 1998, 1:100,000

Ecology makes no guarantee for the accuracy of these Maps. Boundaries are for source/dates listed. Exact boundaries may change at any time.



Water Quality Program



WASHINGTON STATE
DEPARTMENT OF
E C O L O G Y

GIS Technical Services
11/05/08
swc50360