

### Bellingham Urban Area











Water Quality Program



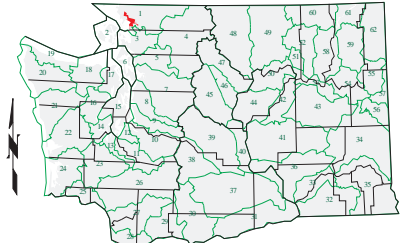
DEPARTMENT OF  
**ECOLOGY**  
State of Washington

GIS Technical Services  
11/05/08  
ua06652

- |          |   |                                   |   |                   |
|----------|---|-----------------------------------|---|-------------------|
| Phase II |  | Municipal Stormwater Permit Areas |  | County            |
|          |  | Incorporated City                 |  | WRIA Boundary     |
|          |  | Urban Growth Area (UGA)           |  | US/State Highways |
|          |  | Urban Area (UA)                   |  | Rivers/Streams    |

Representational Feature Source:

- Urban Areas - USDOC/Census, 2000, 1:500,000
- Urban Growth Areas - Ecology 2007, 1:24,000
- Cities - WDOT, 2007, 1:24,000
- Counties - Ecology/WDNR, 2002, 1:24,000
- WRIA - Ecology, 2002, 1:24,000
- Highways - WDOT, 2007, 1:24,000
- Hydrography - Ecology/WDFW, 1998, 1:100,000



Ecology makes no guarantee for the accuracy of these Maps. Boundaries are for source/dates listed. Exact boundaries may change at any time.