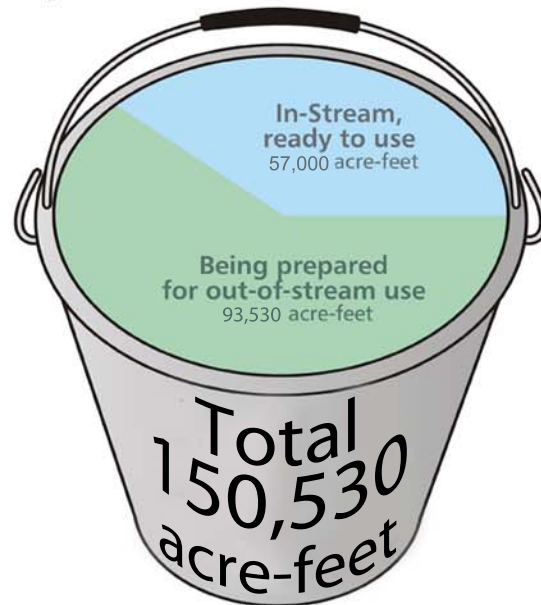



Water Development Progress - 2011

Developed



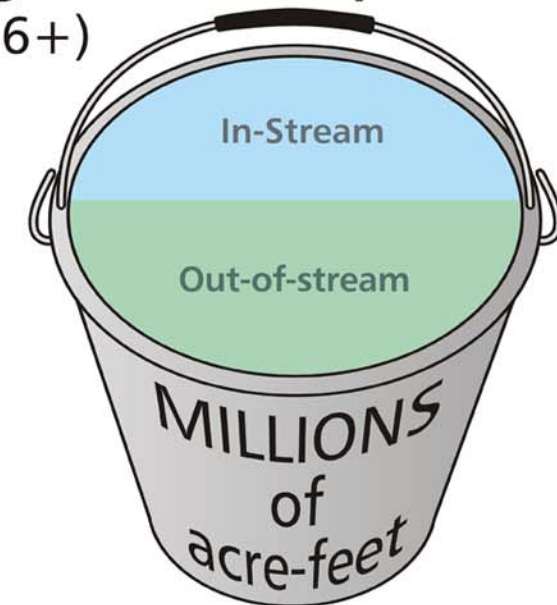
- > Barker Ranch: 6,436 ac-ft
- > Columbia Basin Irrigation District Piping: 5,450 ac-ft
- > Donations: 6,066 ac-ft
- > Lake Roosevelt: 132,500 ac-ft
- > Potholes Supplemental Feed Route (conveyance)
- > Okanogan Water Right Acquisition (2010): 79 ac-ft

Near Term Development (2011-2015)



- > Boise Cascade ASR: 1,657 ac-ft
- > Columbia Basin I.D.: 5,337 ac-ft
- > Conservation Commission I.E.: TBD
- > 508.14 Rule Change: TBD
- > Kennewick ASR: 318+ ac-ft
- > Lower Wenatchee: 1,493 ac-ft
- > Manashtash: 454 ac-ft
- > Odessa Subarea: 164,000 ac-ft
- > Peshastin I.D.: Piping: 360 ac-ft
- > Red Mountain: 20,423 ac-ft
- > Okanogan Water Right Acq. (2012): 958 ac-ft
- > SRB & Tribal Fisheries: TBD
- > Sullivan Lake: 14,000 ac-ft
- > White Salmon ASR: 145 ac-ft
- > Weber Siphon (conveyance)

Long Term Development (2016+)



- > Aquifer Storage & Recovery Exploration: TBD
- > Chelan PUD Pump Storage: 50,000 ac-ft
- > Conservation Commission Retiming: TBD
- > Foster C.D. Moses Coulee S.A.R.: TBD
- > Goose Lake & 9 Mile Flat Storage: 4,750,000 ac-ft
- > Klickitat County Horse Heaven Hills: 105,000 ac-ft
- > Lincoln CD Passive Rehydration: 300,000 ac-ft
- > Mill Creek Storage: between 2000-11,000 ac ft
- > Peshastin Pump Exchange: TBD
- > Spokane-Rathdrum Prairie A.S.R.: TBD
- > Walla Walla Pump Exchange: 30,000 ac-ft
- > Yakima River Water Enhancement: 450,000 ac-ft