






























County/Land Management Key Page For Maps mplco1 - mplco39

	US Forest Service		Incorporated City
	USFS Wilderness Area		Unincorporated - Urban Growth Area (UGA)
	US Park/Recreation/Monument		Federal/State Highway
	US Fish and Wildlife		Major Road (paved)
	US Bureau of Land Management		Major Road (unpaved)
	US Bureau of Reclamation		Airport
	US Defense/Energy		Rail
	Wa. Dept. of Natural Resources		Ferry
	Wa. Dept. of Fish & Wildlife		Rivers/Streams
	Wa. Parks & Recreation		Canal/Pipe
	State school/hospital/prison		Township/Range
	Municipal, Park		Section
	Municipal, Watershed		County
	Tribal Lands		Campground
			Boat Launch

WDNR/Ecology - County Boundaries 2003 1:24K
 WDFW/Ecology - Hydrography 1998 1:100k
 WDNR - Public Lands of Washington 2008 1:24K
 WDNR - Township/Range/Section 1:24K
 WDOT - Transportation 2008 1:24k
 WDOT - Cities 2008 1:24k
 RCO - Boat Launch 2006 1:24k
 Wa. Counties - UGA 2008 scale varies

The Dept. of Ecology makes no guarantee for the accuracy of data represented on these maps. Access to some Public and Tribal land may be restricted.



WASHINGTON STATE
DEPARTMENT OF
E C O L O G Y

GIS Technical Services

12/01/08